
Moorabool Shire Heritage Study

Stage 1



The Report

Consultants:
Dr David Rowe, Authentic Heritage Services Pty Ltd
&
Wendy Jacobs, Architect & Heritage Consultant

June 2010

Moorabool Shire Heritage Stage

Stage 1

THE REPORT

Commissioned by the Moorabool Shire

Funded by the Moorabool Shire & Heritage Victoria

Author:
Dr David Rowe

Consultants:
Dr David Rowe, Authentic Heritage Services Pty Ltd
&
Wendy Jacobs, Architect & Heritage Consultant

Historical Research
Pam Jennings: Authentic Heritage Services Pty Ltd
Susie Zada: Zades Pty Ltd

June 2010

Cover Photo: 'Mayfield', Steiglitz Street, Ballan c.1900. Source: *A Pictorial History of the Shire of Ballan*, p.68.

TABLE OF CONTENTS

SECTION 1

1.0 Introduction

1.1	Project Team	1
1.2	Acknowledgements	1
1.3	Study Area	2
1.4	Project Objectives	2

SECTION 2

2.0 Methodology

2.1	Fieldwork	3
2.2	Research	3
2.3	Community Consultation	3

SECTION 3

3.0 Findings

3.1	Thematic Environmental History	4
3.2	Heritage Places	4
3.3	Potential Heritage Precincts	6

SECTION 4

4.0 Recommendations for the Moorabool Shire Heritage Stage Stage 2

4.1	High Priority Assessments for Heritage Overlays	9
4.2	Lower Priority Assessments	10
4.3	Access Requirements	10
4.4	Review of the Thematic Environmental History	10

SECTION 5

5.0 Cost Estimates & Timing for Stage 2 Heritage Study

5.1	Individual Places	11
5.2	Heritage Precincts	11
5.3	Major Water Infrastructure	11
5.4	Other Costs	12
5.5	Total Cost for Priority Stage 2 Places	12
5.6	Lower Priority Heritage Places	12
5.7	Ad Hoc Assessments	13

SECTION 6

6.0 Appendices

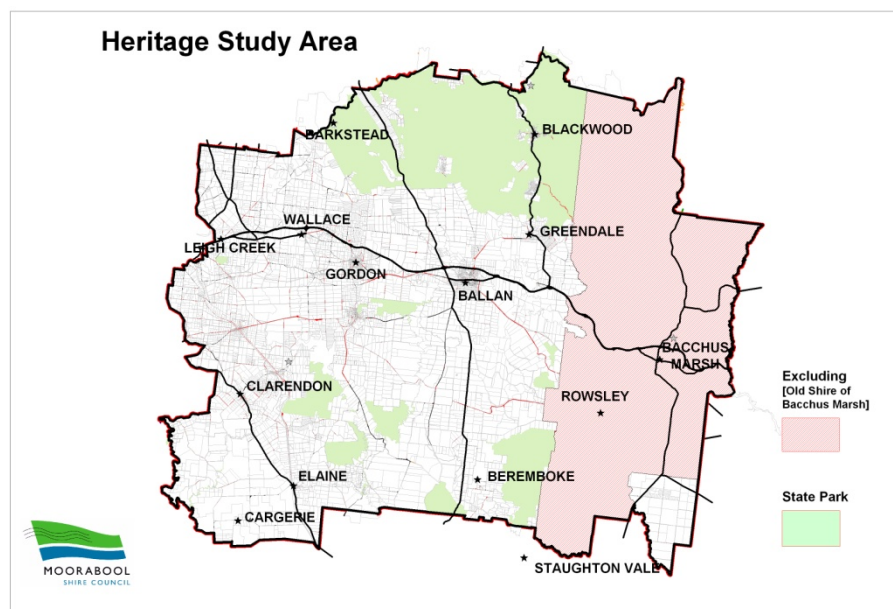
6.1	Heritage Study Stage 1 Brief	
6.2	Illustrated List of Places Identified in Stage 1	
6.3	List of Archaeological Sites included on the Victorian Heritage Inventory	
6.4	List of Single Heritage Places of Individual Significance Type	
6.5	List of Complex Heritage Places of Individual Significance Type	
6.6	List of Conservation Desirable Places	
6.7	List of Archaeological Sites for Further Assessment	
6.8	List of Dry Stone Walls for Further Assessment	
6.9	List of Geological Sites for Further Assessment	
6.10	List of Places Requiring Access	

Executive Summary

The Moorabool Shire Council commissioned Dr David Rowe of Authentic Heritage Services Pty Ltd and Wendy Jacobs, Architect and Heritage Consultant, to prepare Stage 1 of the Moorabool Shire Heritage Study (western region) in June 2009. The study has been funded jointly by the Moorabool Shire Council and Heritage Victoria. This Report (Volume 1) provides details about the project team, study area, methodology, study findings and recommendations for the preparation of Stage 2 of the Heritage Study. An initial draft of the Thematic History (Volume 2) was provided in April 2010, while a draft of this Report was completed in May 2010.

Study Area

The study area comprises the western region of the Moorabool Shire. It takes in the former Ballan Shire and parts of the former Bungaree, Buninyong and Werribee Shires as outlined below:



Source: Moorabool Shire Council

2.0 Findings

2.1 Thematic Environmental History

A draft Thematic Environmental History of the Moorabool Shire entitled 'Forest Farmland and Gold' (volume 2) has been prepared as the principal historical and thematic basis for this project. The Thematic History:

- Outlines the key historic themes relevant to the western region of the Moorabool Shire.
- Provides information about some of the key places of potential significance in the Shire under the relevant historic themes. These themes are illustrated with photographs, maps and plans where possible.
- Provides a context for comparative analysis of individual heritage places for a future more in-depth Stage 2 Heritage Study (key historical themes are listed for each individual place identified as part of Stage 1).

2.2 Heritage Places

2.2.1 Places Identified

The heritage study has identified 720 heritage places. A full illustrated list of these places is given as Appendix 6.02.

2.2.2 Individual Heritage Places with Statutory Heritage Status

Within the study area are a contextually small number of heritage places included on the Victorian Heritage Register, as heritage overlays in the Moorabool Planning Scheme or as archaeological sites included on the Victorian Heritage Inventory. These places are as follows:

A. Places on the Victorian Heritage Register

There are 7 places included on the Victorian Heritage Register in the study area. These places are also identified as heritage overlays in the Moorabool Planning Scheme. These places are:

1. H1013: Former Brind's Distillery, Dunnstown.
2. H1693: Railway Bridge & Embankment, Elaine.
3. H1564: Former Gordon Railway Station, Gordon.
4. H2054: Portland Flat Road Bridge, Gordon.
5. H1459: Lal Lal Iron Mine & Smelting Works, Lal Lal.
6. H2015: Wheeler's Tramway, Simmons Reef.
7. H1697: Rothbury, Yendon.

B. Places included as Heritage Overlays (but not on the Victorian Heritage Register)

There are 28 places included as heritage overlays in the Moorabool Planning Scheme in the study area. These places are:

- | | |
|---|--|
| • HO18: Ballan Railway Station, Ballan. | • HO32: Emly Park Homestead, Bungal. |
| • HO25: Ballanee Homestead, Ballan. | • HO39: La Cote/Shuter's Cottage, Greendale. |
| • HO22: Carween Homestead, Ballan. | • HO37: Glenpedder Homestead, Greendale. |
| • HO19: Ballan Post Office, Ballan. | • HO38: Holy Trinity Church, Greendale. |
| • HO25: Former Post & Telegraph Office, Ballan. | • HO36: Former Greendale State School, Greendale. |
| • HO23: Former Commercial Bank, Ballan. | • HO40: Ingliston Homestead, Ingliston. |
| • HO20: Former Ballan Court House, Ballan. | • HO149: Railway Viaduct, Bridge & Embankment, Ingliston. |
| • HO26: Ballark Homestead, Ballark. | • HO164: Ingliston Bank Railway Cutting & Piles of Remnant Railway Cutting Construction Basalt, Ingliston. |
| • HO27: Guggenheimer Historical Cottage, Barrys Reef. | • HO41: Lal Lal Railway Station & Water Tank, Lal Lal. |
| • HO151: Rock Cut Tunnel, ford & water race, Blackwood. | • HO44: Navigators Railway Bridge, Navigators. |
| • HO28: All Saints' Anglican Church, Blackwood. | • HO30: Mine Manager's House, Simmons Reef. |
| • HO152: Broken Back Mine, Blackwood. | • HO51: Garden of St. Erth, Simmons Reef. |
| • HO153: Black Snake Mine, Blackwood. | • HO48: Killarney, Warrenheip. |
| • HO31: Bungeeltap Homestead, Bungal. | • HO45: Yallock Vale Homestead, Yaloak. |

C. Places on the Victorian Heritage Inventory (but not included on the Victorian Heritage Register or as heritage overlays)

There are 49 archaeological sites included on the Victorian Heritage Inventory. A list of these places is provided as Appendix 6.03.

2.2.3 Individual Heritage Places without Statutory Heritage Status

There are 641 places that currently have no statutory heritage status. The study identifies (where possible) the location, relevant historic themes and significance type for each place. The following gives a breakdown of the types of places identified. Because some places involve assessments from more than one discipline, they have been listed twice (for example, there are 6 mineral springs that have potential historical and social cultural heritage value and potential geological heritage value. There are some places of potential historical value as well as specific archaeological value and there are 3 properties comprising heritage buildings and dry stone walls):

- **267** single heritage places of individual significance type as listed as Appendix 6.04.
- **20** complex heritage places of individual significance type as listed as Appendix 6.05 (complex places are those places involving more than one building and may include the setting and other fabric. Examples are the homesteads throughout the Shire).
- **57** heritage places in **3** heritage precincts (heritage precincts are areas that include a number of heritage buildings, early subdivisions and infrastructure, landscapes and views).
- **109** conservation desirable heritage places as listed as Appendix 6.06 (these places either have lower integrity and/or potential limited heritage value based on fieldwork only. Further research and assessment may reveal heritage values not immediately identified in Stage 1).
- **75** archaeological sites worthy of individual heritage overlays and/or for inclusion on the Victorian Heritage Inventory as listed as Appendix 6.07.
- **9** dry stone walls (this figure is not definitive, as a range of walls in the Clarendon area have been included as 'one place') as listed as Appendix 6.08.
- **19** heritage water infrastructure sites (including 13 major infrastructure sites and 6 local water supply sites that directly relate to the relevant Historic Theme in the Thematic History).
The major infrastructure sites are:

- | | |
|---|---|
| 1. Bostock Reservoir, Shaws Road, Ballan. | 2. Moorabool Reservoir, Linehamd Road, Bolwarrah. |
| 3. Water Channel from Beal Reservoir, Springbank Road, Bullarook. | 4. Wilsons Reservoir, Wilsons Road, Bullarook. |
| 5. Bolwarra Weir, Dehnerts Road, Bunding. | 6. Ballan Water Channel, Bunding to Ballan. |
| 7. Beales Reservoir, Barkstead Road, Claretown. | 8. Koreweinguboora Reservoir, Reservoir Track, Korweinguboora. |
| 9. Lal Lal Reservoir, Lal Lal. | 10. Water Channel from Pincott Reservoir, Frawleys Road, Leigh Creek. |
| 11. Millbrook Reservoir, Donnellans Road, Millbrook. | 12. Pincott Reservoir, Frawleys Road, Pootilla. |
| 13. Pykes Creek Reservoir, Old Western Highway, Pykes Creek Weir. | |

The local water supply sites are:

1. Weir at Caledonian Park, Blackwood Street, Ballan.
2. Shaws Lake Swimming Pool, Blackwood.
3. Railway Weir, Kennedy's Lane, Bunding.
4. Water Channel, Wades Road, Bungaree.

- 5. Greenes Springs & Toohey's Water Facility, Millbrook Egerton Road, Millbrook.
- 6. Simmons Reef Reservoir, Simmons Reef.
- **80** geological sites (most having been identified by the Geological Association of Australia) as listed as Appendix 6.09.
- **2** heritage bridges worthy of further assessment for individual heritage overlays. These bridges are:
 - 1. Bluestone Bridge, Bungaree Wallace Road, Bungaree.
 - 2. Blue Bridge (Ryan's Bridge), Yendon Egerton Road, Lal Lal.
- **12** heritage places of no potential heritage significance (these places are most unlikely to meet the relevant heritage assessment criteria. Some have been demolished since the community recommended their inclusion on the heritage study list. They have been included in the database for information purposes only).
- **Numerous** other bridges where further work is required after the Moorabool Shire bridge numbering system is aligned with the Moorabool Shire bridge mapping.

2.3 Potential Heritage Precincts

The heritage study has identified 3 potential heritage precincts. These precincts are as follows:

2.3.1 Fiskin Street, Ballan Precinct

This precinct is principally a Victorian, Edwardian and interwar era residential streetscape having a north-south axis. A landmark at the southern termination of the street is the Ballan Railway Station and associated buildings. Other buildings and structures include the Ballan Fire Station and the Bills Memorial Trough in McLean Reserve. There are 18 places included in the precinct as outlined:

- | | |
|---|---|
| • 79 Atkinson St. – Railway Dwelling. | • 14 Fiskin St. – Dwelling. |
| • 81 Atkinson St. – Ballan Railway Station. | • 17 Fiskin St. – Ruddle House. |
| • 2 Fiskin St. – Dwelling. | • 20 Fiskin St. – Dwelling. |
| • 3 Fiskin St. – Dwelling. | • 21 Fiskin St. – Dwelling. |
| • 8 Fiskin St. – Dwelling. | • 22 Fiskin St. – Former Shop & Dwelling. |
| • 9 Fiskin St. – Dwelling. | • 24 Fiskin St. – McLean Reserve (inc. Memorial Trough and Aleppo Pine tree). |
| • 11 Fiskin St. – Dwelling. | • 25 Fiskin St. – Former dwelling. |
| • 12 Fiskin St. – Dwelling. | • 25 Fiskin St. – Teresa Graham Memorial Tree. |
| • 13 Fiskin St. – 'Welcome' dwelling. | • 27 Fiskin St. – Ballan Fire Station. |

A map of the potential precinct is shown as follows:

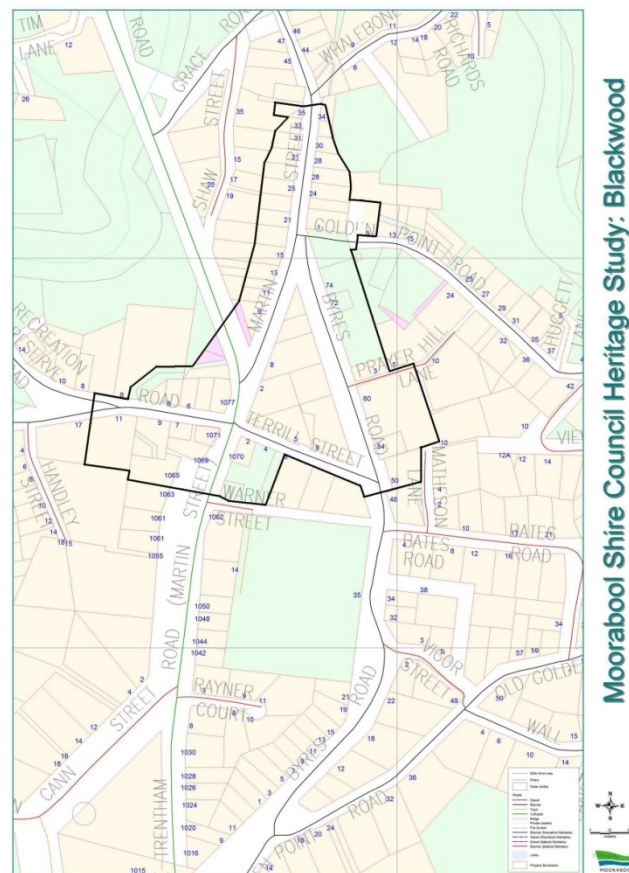


2.3.2 Blackwood Township Precinct

The proposed Blackwood Township Precinct has a contextually high number of residential, commercial and cultural buildings and the area was earlier known as Red Hill. The commercial buildings are located along Martin Street, with the churches and memorials towards the southern end of the area on Martin Street and Byres Road. Most of the dwellings are situated in Simmons Reef Road, although there are a few in Martin Street and another in Golden Point Road. The majority of the buildings are associated with the Victorian era, with a small number relating to development in the early 20th century. Overall, there are 28 places within the precinct as outlined below:

- Byres Rd. – All Saints Anglican Church.
- 54 Byres Rd. – Vicarage.
- 72 Byres Rd. – St. Malachy's Catholic Church.
- 74 Byres Rd. – Blackwood Mechanics' Institute.
- 01 Golden Point Rd. – Blackwood Hotel.
- 09 Golden Point Rd. – Dwelling.
- 1069 Greendale Trentham Rd. – Bromwich Red & Breakfast.
- 1077 Greendale Trentham Rd. – Dwelling.
- 1071 Greendale Trentham Rd. – Blackwood Cobb & Co. Tea Rooms.
- 2 Martin St. – Dwelling.
- 11 Martin St. – 'Woodford' dwelling.
- 12 Martin St. – Blackwood Uniting Church.
- 15 Martin St. – 'Lerdies on Martin' Restaurant.
- 21 Martin St. – Blackwood General Store.
- 22 Martin St. – Oak Tree.
- 23 Martin St. – Blackwood Antique Merchant.
- 24 Martin St. – Dwelling.
- 26 Martin St. – Alice's Garden Gallery.
- 28 Martin St. – Dwelling.
- 29 Martin St. – Blackwood House.
- 35 Martin St. – Dwelling.
- Cnr Martin St. & Byres Rd. – WW2 Memorial.
- Cnr Martin St. & Byres Rd. – Stamper Battery.
- 6 Simmons Reef Rd. – Byres House.
- 7 Simmons Reef Rd. – Dwelling.
- 8 Simmons Reef Rd. – Dwelling.
- 9 Simmons Reef Rd. – Dwelling.
- 11 Simmons Reef Rd. – Woodbine Cottage.

A map of the potential precinct is as follows.



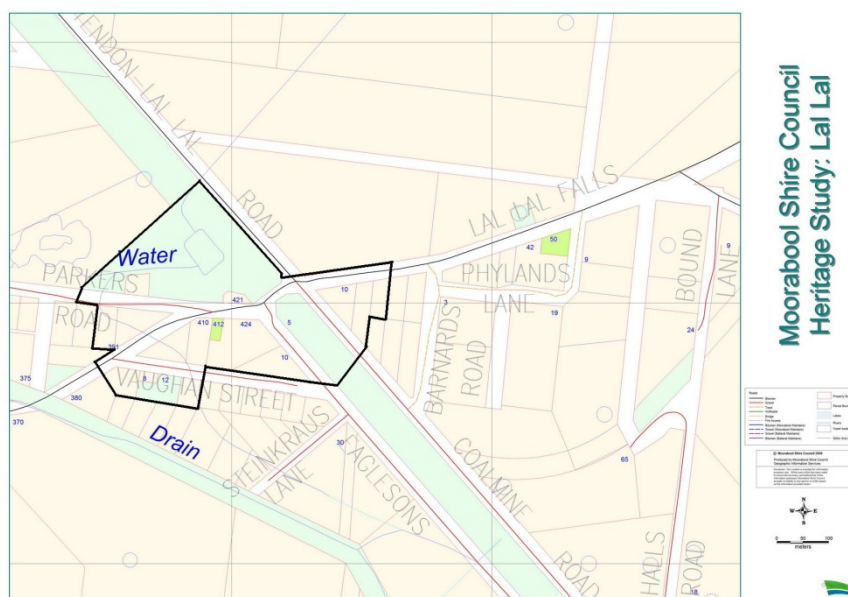
Moorabool Shire Council Heritage Study: Blackwood

2.3.3 Lal Lal Township Precinct

The Lal Lal Township Precinct takes up the central core of the township area. It is defined by a small number of commercial buildings (a landmark being the Lal Lal Falls Hotel), railway infrastructure (railway station, railway water tank and reservoir and railway line), memorial hall, State School, avenue of honour, and dwellings. Unlike the proposed Blackwood Precinct, the heritage places are fewer in number, but spaces and views form an important part of the historical and aesthetic character of the area. Overall, there are 13 places in the Lal Lal Precinct, as outlined below:

- Clarendon Lal Lal Rd. – Avenue of Honour.
- Clarendon Lal Lal Rd. – Soldiers' Memorial Hall.
- 391 Clarendon Lal Lal Rd. – Dwelling.
- 410 Clarendon Lal Lal Rd. – Dwelling.
- 421 Clarendon Lal Lal Rd. – Dwelling.
- 424 Clarendon Yendon Rd. – Lal Lal Falls Hotel.
- 5 Eaglesons Rd. – Lal Lal Railway Station & Water Tank.
- 10 Lal Lal Falls Rd. – Old Lal Lal Hotel.
- 25 Lal Lal Falls Rd. – Former Forestry Commission Dwelling.
- Cnr Parkers & Clarendon Lal Lal Rds. – Lal Lal Railway Water Tank & Dam Offtake.
- 8 Vaughan St. – School Teacher's Residence.
- 12 Vaughan St. – Lal Lal Primary School.
- Yendon Lal Lal Rd. – Lal Lal Railway Quarters Site.

A map of the potential precinct is as follows.



3.0 Recommendations for the Moorabool Shire Heritage Study Stage 2

3.1 High Priority Assessments for Heritage Overlays

3.1.1 Individual Places

1. It is recommended that the highest priority be given to heritage assessments of the **existing 28 heritage places** already identified as heritage overlays in the Moorabool Planning Scheme. Any applications for buildings and works (and possibly changes of use) for these places require planning permit assessments that consider the Decision Guidelines at Clause 43.01-4. The lack of any significance basis for these places has the potential to create difficulties in making informed decisions about these places.
2. It is recommended that the **287 heritage places** of the individual significance type identified in Appendices 6.04-05 be assessed for their cultural heritage significance and potential has heritage overlays in the Moorabool Planning Scheme.
3. It is recommended that the **6 water infrastructure sites** representing local supplies be assessed for their cultural heritage significance and potential as heritage overlays in the Moorabool Planning Scheme.
4. It is recommended that the **9 dry stone walls** (and other dry stone walls in the Shire) be assessed for their cultural heritage significant and potential as heritage overlays in the Moorabool Planning Scheme.
5. It is recommended that the **2 heritage bridges** previously outlined be assessed for their cultural heritage significance and potential as heritage overlays in the Moorabool Planning Scheme.

3.1.2 Heritage Precincts

1. It is recommended that the **3 heritage precincts** and the **57 heritage places** within these precincts be assessed for their cultural heritage significance and potential as heritage overlays in the Moorabool Planning Scheme.
2. It is recommended that further planning assessment be carried out for the commercial streetscape of Inglis Street, Ballan, for a possible Design and Development Overlay to

maintain the one and storey streetscape design qualities, predominant development on front boundaries and other design qualities. No heritage precinct is recommended given the lack of heritage integrity, but a Design and Development Overlay may complement the recommended individual heritage overlays to isolated sites in Inglis Street.

3.1.3 Major Water Infrastructure Sites

1. It is recommended that the Moorabool Shire Council liaise with the statutory water authorities (Barwon Water and Central Highlands Water) for the preparation of a Conservation Management Plan (CMP) for the assessment and ongoing management of the **13 major water infrastructure sites** listed Section 3.2.2.D. There may be opportunities for the CMP to form an incorporated plan in the Schedule to the Heritage Overlay, giving some flexibility for specific works that could be exempt from planning permits. Consideration should be given to the outcomes identified in the *Victorian Water Supply Heritage Study* by Context Pty Ltd for Heritage Victoria (2007) which states:

“The project’s second stage will comprise detailed studies into the heritage of water supply across regional Victoria ...”

2. If the preparation of a Conservation Management Plan is not feasible, it is recommended that the 13 major water infrastructure sites be assessed for cultural heritage significance and potential heritage overlays in the Moorabool Planning Scheme.

3.2 Lower Priority Assessments

1. It is recommended that further heritage assessments of the **109 places** identified as ‘conservation desirable’ be of a lower priority beyond any Stage 2 Heritage Study. It is further recommended that these places be flagged to planning staff so that informal consideration might be given to any heritage values of these places at the time of any application for buildings and works.
2. It is recommended that assessments be carried out by suitably qualified archaeologists of the **75 archaeological sites** to determine whether these sites should be considered for inclusion as heritage overlays or for the Victorian Heritage Inventory.
3. It is recommended that assessments be carried out by suitably qualified geologists of the **80 geological sites** to determine whether all or some of these sites may be considered for inclusion as heritage overlays in the Moorabool Planning Scheme (some further details to be provided by Dr Susan White in the final draft of this Report).
4. It is recommended that further scoping and assessments be made of the **Shire’s bridges** not currently included as (or recommended for) heritage overlays. It is also recommended that this work not be carried out until the bridge numbering in the Moorabool Shire’s Bridges Inventory and mapping has been reconciled.

3.3 Access Requirements

1. Prior to the commencement of Stage 2 assessments, it is recommended that the Moorabool Shire liaise with and seek permission from the owners of **42 heritage places** where access is required. These places were either not visible from the public realm or were difficult to specifically determine the extent of potential significant fabric from the public realm. A list of places requiring access is provided as Appendix 6.10.

3.4 Review of the Thematic Environmental History

1. At the conclusion of the Stage 2 heritage assessments, it is recommended that the Thematic Environmental History of the Western Region of the Moorabool Shire, 'Forest, Farmland & Gold' (volume 2), be reviewed and where necessary, redrafted.

1.0 Introduction

The Moorabool Shire Council commissioned Dr David Rowe of Authentic Heritage Services Pty Ltd and Wendy Jacobs, Architect and Heritage Consultant, to prepare Stage 1 of the Moorabool Shire Heritage Study (western region) in June 2009. The study has been funded jointly by the Moorabool Shire Council and Heritage Victoria. This Report (Volume 1) provides details about the project team, study area, methodology, study findings and recommendations for the preparation of Stage 2 of the Heritage Study. An initial draft of the Thematic History (Volume 2) was provided in April 2010, while a draft of this Report was completed in May 2010.

All illustrations and photographs used in this heritage study are for research and guidance purposes only. Any commercial reproduction of these illustrations and photos will require Copyright clearance from the respective owners.

1.1 Project Team

The project team was as follows:

- Dr David Rowe, Authentic Heritage Services Pty Ltd – project leader & author.
- Wendy Jacobs, Architect & Heritage Consultant – senior consultant (fieldwork and proofing document).
- Pam Jennings, Authentic Heritage Services Pty Ltd – research assistant.
- Susie Zada, Zades Pty Ltd – research assistant.

1.2 Acknowledgements

The Consultants sincerely appreciated the assistance and support received throughout the course of the Study. Particular appreciation is given to:

The Steering Committee

- Gavin Alford, Moorabool Shire Council.
- Neil Manning, Moorabool Shire Council.
- Amy Reynolds, Moorabool Shire Council.
- Mary Vaneslow, Ballarat Branch, Department of Planning & Community Development.
- Ian Wight, Heritage Victoria, Department of Planning & Community Development.
- June Huggins, community representative.

The Moorabool Shire Heritage Advisory Committee

- Cr Tom Sullivan, Moorabool Shire Council.
- Gavin Alford, Moorabool Shire Council.
- Neil Manning, Moorabool Shire Council.
- Amy Reynolds, Moorabool Shire Council.
- Stan Franklin, Bacchus Marsh RSL.
- Kay Godkin, Bacchus Marsh RSL.
- Doug Henderson, Ballan RSL.
- Jennifer Bantow, Geelong & District Branch of the National Trust of Australia (Victoria).
- Elizabeth Fairlie, Geelong & District Branch of the National Trust of Australia (Victoria).
- Margaret Moritz, Blacksmith Cottage & Forge Special Committee, Bacchus Marsh.
- Sean Hamilton, Mt Egerton Community Development Association.
- Aline Thompson, Blackwood & District Historical Society.
- Richard Biden, Ballan Shire Historical Society.

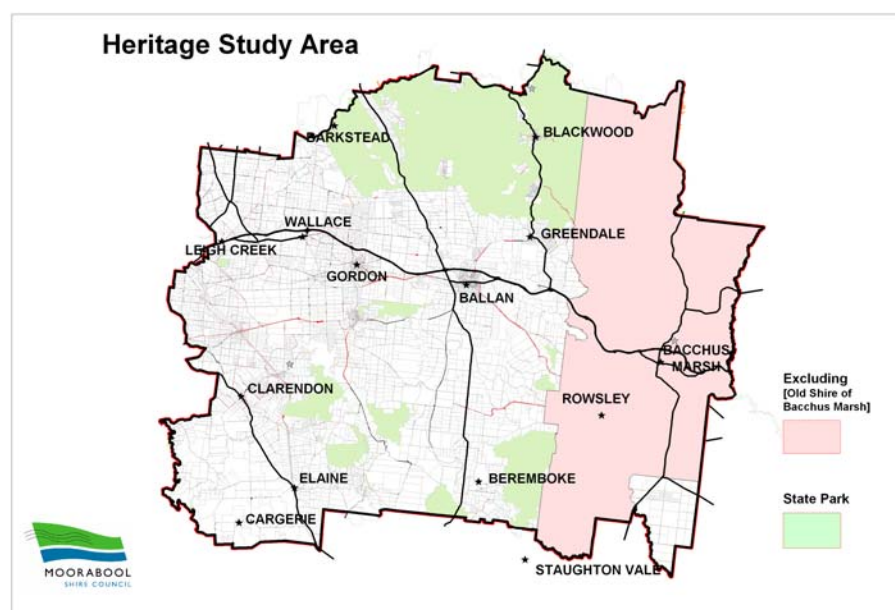
- June Huggins, Ballan Shire Historical Society.
- Wendy Vearing, Bacchus Marsh Historical Society.
- Dennis Spielvogel, Bungaree & District Historical Society.

Other Community Organisations & Individuals

- Ballan Shire Historical Society.
- Blackwood & District Historical Society.
- Bungaree & District Historical Society.
- Buninyong & District Historical Society.
- Dr Susan White, Convenor, Standing Committee Geological Heritage (Geological Society of Australia Inc).
- Andrew Lee, Yendon.
- Dr Ann Beggs Sunter, Clarendon.
- Dianne Cahir, Dunnstown.
- Norman Houghton, Geelong.

1.3 Study Area

The study area comprises the western region of the Moorabool Shire. It takes in the former Ballan Shire and parts of the former Bungaree, Buninyong and Werribee Shires as outlined below:



Source: Moorabool Shire Council

The former Shire of Bacchus Marsh has been assessed in R. Peterson & D. Catrice, 'Bacchus Marsh Heritage Study', prepared for the Bacchus Marsh Shire Council & the Historic Buildings Council, 1995.

1.4 Project Objectives

As outlined in the Moorabool Shire Heritage Study Brief, the purpose of Stage 1 of the Moorabool Shire Heritage Study has been to:

- Prepare a Thematic Environmental History of post-contact settlement and development of the Moorabool Shire.

- Identify post-contact places of potential cultural significance in the former Shire of Ballan, Bungaree and Werribee not covered in the Heritage study of the old shire of Bacchus Marsh.
- Liaise with the Geological Association of Australia (Victorian heritage sub-committee) to identify geological sites of potential significance with historical, high-teaching and instructional value and therefore social value.
- Estimate the resources required to appropriately research, document and assess those post-contact places of potential cultural significance that are considered worthy of future conservation.

A copy of the Heritage Study Brief forms Appendix 6.01.

2.0 Methodology

Stage 1 of the heritage study has been prepared in accordance with the Australia ICOMOS Burra Charter 1999 and its Guidelines. Given the preliminary nature of the study, significance “types” (as opposed to significance thresholds) have been used to prioritise the work for Stage 2 of the heritage study. Levels of significance have only been ascribed to particular geological sites from information provided by the Geological Society of Australia (Victorian division – heritage committee).

The Environmental History (volume 2) has been prepared in accordance with *Victoria's Framework of Historical Themes* published by the Heritage Council of Victoria in February 2010. An outline of the Framework is given as an appendix in the Environmental History.

2.1 Fieldwork

The large rural nature of the Moorabool Shire has meant that considerable fieldwork was required to identify potential heritage places. The fieldwork has involved surveys by car and on foot, with over 3,500 kms having been travelled. Potential heritage places have been identified specifically from the fieldwork; as a consequence of historical research; and as a result of community consultations. Not all potential heritage places could be accessed during the fieldwork (including a large number of homesteads) with at least 42 properties requiring access for assessment as part of Stage 2 of the heritage study.

2.2 Research

The research has involved visits to the State Library of Victoria, Public Record Office Victoria, Ballarat Library and other libraries, and local historical societies. Publications, historical photographs, manuscripts and historic maps of the Shire (and places within it) have been obtained. Another key source of information has been online newspapers, government gazettes, historical photographs and manuscripts.

2.3 Community Consultation

Community consultations were held at the Ballan Shire, Bungaree & District, and Buninyong & District Historical Societies.¹ These consultations were highly valuable in making contacts with local historians (such as June and Roy Huggins, Dennis Spielvogel, Dianne Cahir, Ann Beggs Sunter and Andrew Lee) and other members of the community with personal knowledge and/or documentation that has greatly assisted in meeting the project objectives. Information was kindly provided in the form of historical society newsletters, historic photographs, manuscripts and typescripts and information about specific heritage places.

¹ Unfortunately, as a result of an apparent miscommunication, no community consultation was held at Blackwood with the Blackwood Historical Society. The consultants visited Blackwood in anticipation of the consultation, but there was no attendance. Information about the heritage study and a list of potential heritage places for consideration (and feedback) was forwarded to the Blackwood Historical Society where it was tabled at the Society's Annual General Meeting.

3.0 Findings

3.1 Thematic Environmental History

A draft Thematic Environmental History of the Moorabool Shire entitled 'Forest Farmland and Gold' (volume 2) has been prepared as the principal historical and thematic basis for this project. The Thematic History:

- Outlines the key historic themes relevant to the western region of the Moorabool Shire.
- Provides information about some of the key places of potential significance in the Shire under the relevant historic themes. These themes are illustrated with photographs, maps and plans where possible.
- Provides a context for comparative analysis of individual heritage places for a future more in-depth Stage 2 Heritage Study (key historical themes are listed for each individual place identified as part of Stage 1).

3.2 Heritage Places

3.2.1 Places Identified

The heritage study has identified 720 heritage places. A full illustrated list of these places is given in Appendix 6.02.

3.2.2 Individual Heritage Places with Statutory Heritage Status

Within the study area are a contextually small number of heritage places included on the Victorian Heritage Register, as heritage overlays in the Moorabool Planning Scheme or as archaeological sites included on the Victorian Heritage Inventory. These places are as follows:

A. Places on the Victorian Heritage Register

There are 7 places included on the Victorian Heritage Register in the study area. These places are also identified as heritage overlays in the Moorabool Planning Scheme. These places are:

1. H1013: Former Brind's Distillery, Dunnstown (HO33).
2. H1693: Railway Bridge & Embankment, Elaine (HO34).
3. H1564: Former Gordon Railway Station, Gordon (HO35).
4. H2054: Portland Flat Road Bridge, Gordon (HO50).
5. H1459: Lal Lal Iron Mine & Smelting Works, Lal Lal (HO46).
6. H2015: Wheeler's Tramway, Simmons Reef (HO53).
7. H1697: Rothbury, Yendon (HO52).

B. Places included as Heritage Overlays (but not on the Victorian Heritage Register)

There are 28 places included as heritage overlays in the Moorabool Planning Scheme in the study area. These places are:

- | | |
|---|--|
| • HO18: Ballan Railway Station, Ballan. | • HO32: Emly Park Homestead, Bungal. |
| • HO25: Ballanee Homestead, Ballan. | • HO39: La Cote/Shuter's Cottage, Greendale. |
| • HO22: Carween Homestead, Ballan. | • HO37: Glenpedder Homestead, Greendale. |
| • HO19: Ballan Post Office, Ballan. | • HO38: Holy Trinity Church, Greendale. |
| • HO25: Former Post & Telegraph Office, Ballan. | • HO36: Former Greendale State School, Greendale. |
| • HO23: Former Commercial Bank, Ballan. | • HO40: Ingliston Homestead, Ingliston. |
| • HO20: Former Ballan Court House, Ballan. | • HO149: Railway Viaduct, Bridge & Embankment, Ingliston. |
| • HO26: Ballark Homestead, Ballark. | • HO164: Ingliston Bank Railway Cutting & Piles of Remnant Railway Cutting Construction Basalt, Ingliston. |
| | • |

- HO27: Guggenheimer Historical Cottage, Barrys Reef.
- HO151: Rock Cut Tunnel, ford & water race, Blackwood.
- HO28: All Saints' Anglican Church, Blackwood.
- HO152: Broken Back Mine, Blackwood.
- HO153: Black Snake Mine, Blackwood.
- HO31: Bungeeltap Homestead, Bungal.
- HO41: Lal Lal Railway Station & Water Tank, Lal Lal.
- HO44: Navigators Railway Bridge, Navigators.
- HO30: Mine Manager's House, Simmons Reef.
- HO51: Garden of St. Erth, Simmons Reef.
- HO48: Killarney, Warrenheip.
- HO45: Yallock Vale Homestead, Yaloak.

C. Places on the Victorian Heritage Inventory (but not included on the Victorian Heritage Register or as heritage overlays)

There are 49 archaeological sites included on the Victorian Heritage Inventory. A list of these places is provided in Appendix 6.03.

3.2.3 Heritage Places without Statutory Heritage Status

There are 641 places that currently have no statutory heritage status. The study identifies (where possible) the location, relevant historic themes and significance type for each place. The following gives a breakdown of the types of places identified. Because some places involve assessments from more than one discipline, they have been listed twice (for example, there are 6 mineral springs that have potential historical and social cultural heritage value and potential geological heritage value. There are some places of potential historical value as well as specific archaeological value and there are 3 properties comprising heritage buildings and dry stone walls):

- **267** single heritage places of individual significance type as listed in Appendix 6.04.
- **20** complex heritage places of individual significance type as listed in Appendix 6.05 (complex places are those places involving more than one building and may include the setting and other fabric. Examples are the homesteads throughout the Shire).
- **57** heritage places in **3** heritage precincts (heritage precincts are areas that include a number of heritage buildings, early subdivisions and infrastructure, landscapes and views).
- **109** conservation desirable heritage places as listed in Appendix 6.06 (these places either have lower integrity and/or potential limited heritage value based on fieldwork only. Further research and assessment may reveal heritage values not immediately identified in Stage 1).
- **75** archaeological sites worthy of individual heritage overlays and/or for inclusion on the Victorian Heritage Inventory as listed in Appendix 6.07.
- **9** dry stone walls (this figure is not definitive, as a range of walls in the Clarendon area have been included as 'one place') as listed in Appendix 6.08.
- **19** heritage water infrastructure sites (including 13 major infrastructure sites and 6 local water supply sites that directly relate to the relevant Historic Theme in the Thematic History).

The major infrastructure sites are:

- | | |
|---|---|
| 1. Bostock Reservoir, Shaws Road, Ballan. | 2. Moorabool Reservoir, Linehams Road, Bolwarrah. |
| 3. Water Channel from Beal Reservoir, Springbank Road, Bullarook. | 4. Wilsons Reservoir, Wilsons Road, Bullarook. |
| 5. Bolwarra Weir, Dehnerts Road, Bunding. | 6. Ballan Water Channel, Bunding to Ballan. |
| 7. Beales Reservoir, Barkstead Road, Claretown. | 8. Koreweinguboorra Reservoir, Reservoir Track, Korweinguboorra. |
| 9. Lal Lal Reservoir, Lal Lal. | 10. Water Channel from Pincott Reservoir, Frawleys Road, Leigh Creek. |
| 11. Millbrook Reservoir, Donnellans Road, Millbrook. | 12. Pincott Reservoir, Frawleys Road, Pootilla. |
| 13. Pykes Creek Reservoir, Old Western Highway, Pykes Creek Weir. | |

The local water supply sites are:

1. Weir at Caledonian Park, Blackwood Street, Ballan.
 2. Shaws Lake Swimming Pool, Blackwood.
 3. Railway Weir, Kennedy's Lane, Bunding.
 4. Water Channel, Wades Road, Bungaree.
 5. Greenes Springs & Toohey's Water Facility, Millbrook Egerton Road, Millbrook.
 6. Simmons Reef Reservoir, Simmons Reef.
- **80** geological sites (most having been identified by the Geological Association of Australia) in listed as Appendix 6.09.
 - **2** heritage bridges worthy of further assessment for individual heritage overlays. These bridges are:
 1. Bluestone Bridge, Bungaree Wallace Road, Bungaree.
 2. Blue Bridge (Ryan's Bridge), Yendon Egerton Road, Lal Lal.
 - **12** heritage places of no potential heritage significance (these places are most unlikely to meet the relevant heritage assessment criteria. Some have been demolished since the community recommended their inclusion on the heritage study list. They have been included in the database for information purposes only).
 - **Numerous** other bridges where further work is required after the Moorabool Shire bridge numbering system is aligned with the Moorabool Shire bridge mapping.

3.3 Potential Heritage Precincts

The heritage study has identified 3 potential heritage precincts. These precincts are as follows:

3.3.1 Fiskin Street, Ballan Precinct

This precinct is principally a Victorian, Edwardian and interwar era residential streetscape having a north-south axis. A landmark at the southern termination of the street is the Ballan Railway Station and associated buildings. Other buildings and structures include the Ballan Fire Station and the Bills Memorial Trough in McLean Reserve. There are 18 places included in the precinct as outlined:

- | | |
|---|---|
| • 79 Atkinson St. – Railway Dwelling. | • 14 Fiskin St. – Dwelling. |
| • 81 Atkinson St. – Ballan Railway Station. | • 17 Fiskin St. – Ruddle House. |
| • 2 Fiskin St. – Dwelling. | • 20 Fiskin St. – Dwelling. |
| • 3 Fiskin St. – Dwelling. | • 21 Fiskin St. – Dwelling. |
| • 8 Fiskin St. – Dwelling. | • 22 Fiskin St. – Former Shop & Dwelling. |
| • 9 Fiskin St. – Dwelling. | • 24 Fiskin St. – McLean Reserve (inc. Memorial Trough and Aleppo Pine tree). |
| • 11 Fiskin St. – Dwelling. | • 25 Fiskin St. – Former dwelling. |
| • 12 Fiskin St. – Dwelling. | • 25 Fiskin St. – Teresa Graham Memorial Tree. |
| • 13 Fiskin St. – Dwelling. | • 27 Fiskin St. – Ballan Fire Station. |

A map of the potential precinct is shown as follows:

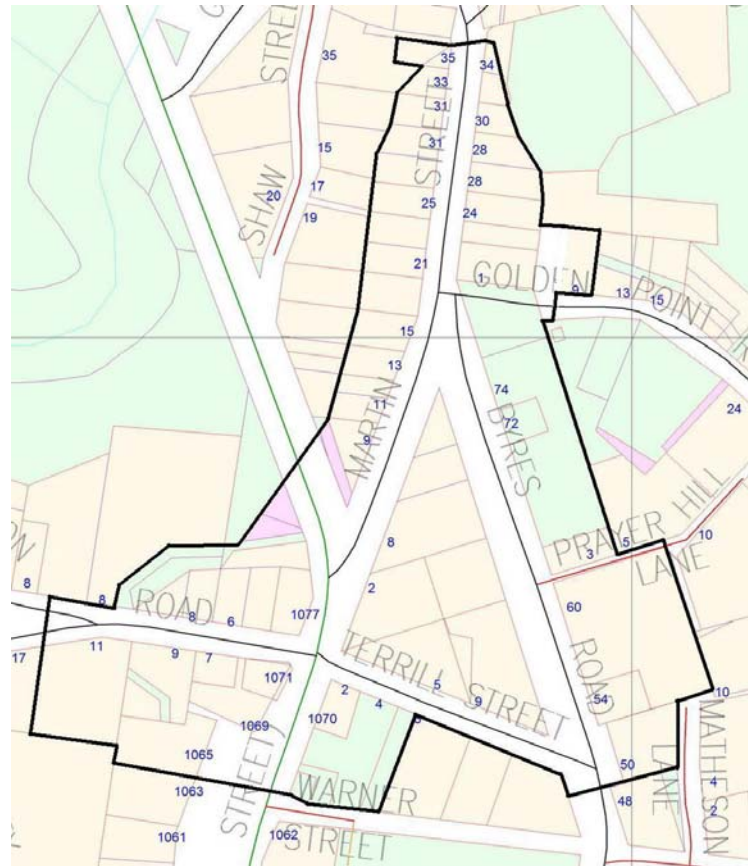


3.3.2 Blackwood Township Precinct

The proposed Blackwood Township Precinct has a contextually high number of residential, commercial and cultural buildings and the was area earlier known as Red Hill. The commercial buildings are located along Martin Street, with the churches and memorials towards the southern end of the area on Martin Street and Byres Road. Most of the dwellings are situated in Simmons Reef Road, although there are a few in Martin Street and another in Golden Point Road. The majority of the buildings are associated with the Victorian era, with a small number relating to development in the early 20th century. Overall, there are 28 places within the precinct as outlined below:

- Byres Rd. – All Saints Anglican Church.
- 54 Byres Rd. – Vicarage.
- 72 Byres Rd. – St. Malachy's Catholic Church.
- 74 Byres Rd. – Blackwood Mechanics' Institute.
- 01 Golden Point Rd. – Blackwood Hotel.
- 09 Golden Point Rd. – Dwelling.
- 1069 Greendale Trentham Rd. – Bromwich Red & Breakfast.
- 1077 Greendale Trentham Rd. – Dwelling.
- 1071 Greendale Trentham Rd. – Blackwood Cobb & Co. Tea Rooms.
- 2 Martin St. – Dwelling.
- 11 Martin St. – 'Woodford' dwelling.
- 12 Martin St. – Blackwood Uniting Church.
- 15 Martin St. – 'Lerdies on Martin' Restaurant.
- 21 Martin St. – Blackwood General Store.
- 22 Martin St. – Oak Tree.
- 23 Martin St. – Blackwood Antique Merchant.
- 24 Martin St. – Dwelling.
- 26 Martin St. – Alice's Garden Gallery.
- 28 Martin St. – Dwelling.
- 29 Martin St. – Blackwood House.
- 35 Martin St. – Dwelling.
- Cnr Martin St. & Byres Rd. – WW2 Memorial.
- Cnr Martin St. & Byres Rd. – Stamper Battery.
- 6 Simmons Reef Rd. – Byres House.
- 7 Simmons Reef Rd. – Dwelling.
- 8 Simmons Reef Rd. – Dwelling.
- 9 Simmons Reef Rd. – Dwelling.
- 11 Simmons Reef Rd. – Woodbine Cottage.

A map of the potential precinct is shown as follows:

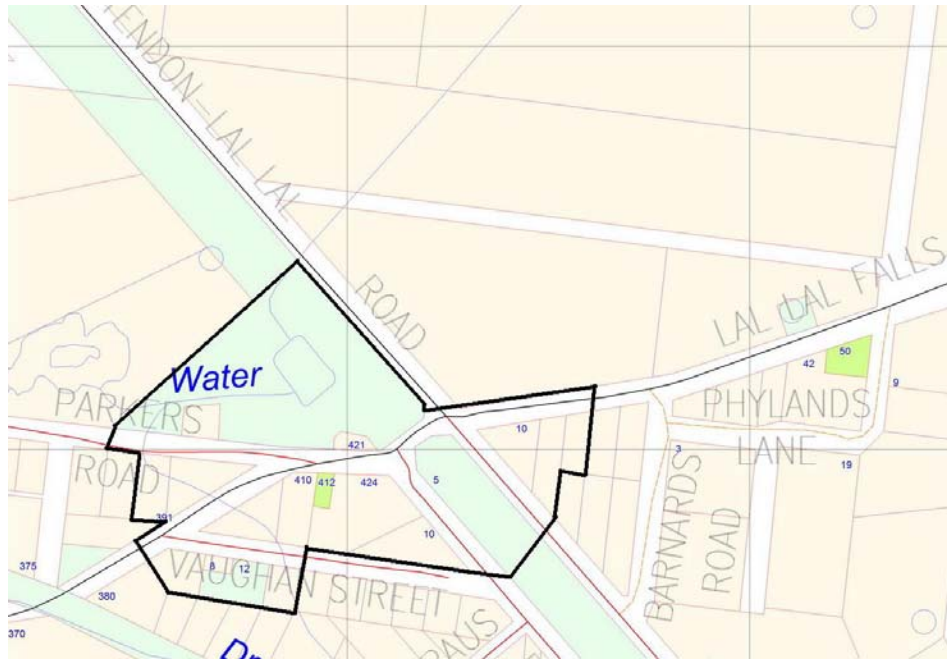


3.3.3 Lal Lal Township Precinct

The Lal Lal Township Precinct takes up the central core of the township area. It is defined by a small number of commercial buildings (a landmark being the Lal Lal Falls Hotel), railway infrastructure (railway station, railway water tank and reservoir and railway line), memorial hall, State School, avenue of honour, and dwellings. Unlike the proposed Blackwood Precinct, the heritage places are fewer in number, but spaces and views form an important part of the historical and aesthetic character of the area. Overall, there are 13 places in the Lal Lal Precinct, as outlined below:

- Clarendon Lal Lal Rd. – Avenue of Honour.
- Clarendon Lal Lal Rd. – Soldiers' Memorial Hall.
- 391 Clarendon Lal Lal Rd. – Dwelling.
- 410 Clarendon Lal Lal Rd. – Dwelling.
- 421 Clarendon Lal Lal Rd. – Dwelling.
- 424 Clarendon Yendon Rd. – Lal Lal Falls Hotel.
- 5 Eaglesons Rd. – Lal Lal Railway Station & Water Tank.
- 10 Lal Lal Falls Rd. – Old Lal Lal Hotel.
- 25 Lal Lal Falls Rd. – Former Forestry Commission Dwelling.
- Cnr Parkers & Clarendon Lal Lal Rds. – Lal Lal Railway Water Tank & Dam Offtake.
- 8 Vaughan St. – School Teacher's Residence.
- 12 Vaughan St. – Lal Lal Primary School.
- Yendon Lal Lal Rd. – Lal Lal Railway Quarters Site.

A map of the potential precinct is shown as follows:



4.0 Recommendations for the Moorabool Shire Heritage Study Stage 2

4.1 High Priority Assessments for Heritage Overlays

4.1.1 Individual Places

1. It is recommended that the highest priority be given to heritage assessments of the **existing 28 heritage places** already identified as heritage overlays in the Moorabool Planning Scheme. Any applications for buildings and works (and possibly changes of use) for these places require planning permit assessments that consider the Decision Guidelines at Clause 43.01-4. The lack of any significance basis for these places has the potential to create difficulties in making informed decisions about these places.
2. It is recommended that the **287 heritage places** of the individual significance type identified in Appendices 6.04-05 be assessed for their cultural heritage significance and potentially as heritage overlays in the Moorabool Planning Scheme.
3. It is recommended that the **6 water infrastructure sites** representing local supplies be assessed for their cultural heritage significance and potential as heritage overlays in the Moorabool Planning Scheme.
4. It is recommended that the **9 dry stone walls** (and other dry stone walls in the Shire) be assessed for their cultural heritage significant and potential as heritage overlays in the Moorabool Planning Scheme.
5. It is recommended that the **2 heritage bridges** previously outlined be assessed for their cultural heritage significance and potential as heritage overlays in the Moorabool Planning Scheme.

4.1.2 Heritage Precincts

1. It is recommended that the **3 heritage precincts** and the **57 heritage places** within these precincts be assessed for their cultural heritage significance and potential as heritage overlays in the Moorabool Planning Scheme.
2. It is recommended that further planning assessment be carried out for the commercial streetscape of Inglis Street, Ballan, for a possible Design and Development Overlay to maintain the one and storey streetscape design qualities, predominant development on front boundaries and other design qualities. No heritage precinct is recommended

given the lack of heritage integrity, but a Design and Development Overlay may complement the recommended individual heritage overlays to isolated sites in Inglis Street.

4.1.3 Major Water Infrastructure Sites

1. It is recommended that the Moorabool Shire Council liaise with the statutory water authorities (Barwon Water and Central Highlands Water) for the preparation of a Conservation Management Plan (CMP) for the assessment and ongoing management of the **13 major water infrastructure sites** listed in Section 3.2.2.D. There may be opportunities for the CMP to form an incorporated plan in the Schedule to the Heritage Overlay, giving some flexibility for specific works that could be exempt from planning permits. Consideration should be given to the outcomes identified in the *Victorian Water Supply Heritage Study* by Context Pty Ltd for Heritage Victoria (2007) which states:

“The project’s second stage will comprise detailed studies into the heritage of water supply across regional Victoria ...”

2. If the preparation of a Conservation Management Plan is not feasible, it is recommended that the 13 major water infrastructure sites be assessed for cultural heritage significance and potential heritage overlays in the Moorabool Planning Scheme.

4.2 Lower Priority Assessments

1. It is recommended that further heritage assessments of the **110 places** identified as ‘conservation desirable’ be of a lower priority beyond any Stage 2 Heritage Study. It is further recommended that these places be flagged to planning staff so that informal consideration might be given to any redeeming heritage values of these places at the time of any application for buildings and works.
2. It is recommended that assessments be carried out by suitably qualified archaeologists of the **75 archaeological sites** to determine whether these sites should be considered for inclusion as heritage overlays or for inclusion in the Victorian Heritage Inventory.
3. It is recommended that assessments be carried out by suitably qualified geologists of the **80 geological sites** to determine whether all or some of these sites may be considered for inclusion as heritage overlays in the Moorabool Planning Scheme (some further details to be provided by Dr Susan White in the final draft of this Report).
4. It is recommended that further scoping and assessments be made of the **Shire’s bridges** not currently included as (or recommended for) heritage overlays. It is also recommended that this work be carried out after the bridge numbering in the Moorabool Shire’s Bridges Inventory and mapping has been reconciled.

4.3 Access Requirements

1. Prior to the commencement of Stage 2 assessments, it is recommended that the Moorabool Shire liaise with and seek permission from the owners of **42 heritage places** where access is required. These places were either not visible from the public realm or were difficult to specifically determine the extent of potential significant fabric from the public realm. A list of places requiring access is provided in Appendix 6.10.

4.4 Review of the Thematic Environmental History

1. At the conclusion of the Stage 2 heritage assessments, it is recommended that the Thematic Environmental History of the Western Region of the Moorabool Shire, ‘Forest, Farmland & Gold’ (volume 2), be reviewed and where necessary, redrafted.

5.0 Cost Estimates & Timing for Stage 2 Heritage Study

The following gives cost estimates for a 3 year work program to complete the research and assessment of individual heritage citations, heritage precincts, additional community consultations, steering committee and heritage advisory committee meetings, thematic history review and preparation of a heritage report. Given the large number of places requiring assessment, the work program may be subject to further negotiation as it will depend on the work capacity of the consultants at the time of appointment. It is also recognised that the large number of places and the required budget to assess these place may need to be staged over more years than proposed, given anticipated financial constraints. A more specific Project Brief can be provided that is tailored to a particular Shire budget.

5.1 Cost Estimate for Individual Places:

1. **28 heritage places.**
2. **287 heritage places** of the individual significance type identified in Appendices 6.04-05 (this involves 20 complex places and 267 single places).
3. **6 water infrastructure sites** representing local supplies.
4. **9 dry stone walls.**
5. **2 heritage bridges.**

Cost Estimate (excluding GST): **\$139,070.00²**

5.2 Cost Estimate for Heritage Precincts

(includes 57 heritage places in precincts).

1. Fiskin Street Ballan Precinct.
2. Blackwood Heritage Precinct.
3. Lal Lal Heritage Precinct.

Cost Estimate (excluding GST): **\$7,265.00³**

5.3 Cost Estimate for Major Water Infrastructure

(as individual heritage citations only, not as a conservation management plan)

The 13 major water infrastructure heritage places have been previously listed.

Cost Estimate (excluding GST): **\$9,880.00⁴**

5.4 Other Costs

Other costs include:

- General Historical Research (State Library, Public Record Office at North Melbourne and Ballarat, local historical societies, DSE Ballarat office for Crown Land files,).
- Photographing of relevant historical Rate Books for research purposes.
- Purchasing a selection of Certificates of Title for research purposes.

² This figure does not include the "Other Costs" identified in Section 5.6.

³ This figure does not include the "Other Costs" identified in Section 5.6.

⁴ This figure does not include the "Other Costs" identified in Section 5.6.

- 12 meetings with Steering & Heritage Advisory Committees (over 3 years). This includes 4 meetings per year attended by the project leader and 2 meetings a year by the senior consultant.
- 4 consultations with the Ballan Shire, Blackwood, Bungaree & District and Buninyong & District Historical Societies.
- Additional Fieldwork.
- 2 draft copies of the Moorabool Shire Heritage Study Stage 2
- 4 final copies of the Moorabool Shire Heritage Study Stage 2.
- Liaison with Council staff in relation to the mapping of each place (the mapping to be carried out by the Moorabool Shire).
- Hermes Population.
- Photocopying & Office costs.
- Travel costs.
- Review of Thematic Environmental History.
- Preparation of a Heritage Report that includes the methodology, assessment criteria and thresholds, findings and recommendations for implementing the Heritage Study through a Planning Scheme amendment. The recommendations will also include the required changes to the local heritage policy of the Moorabool Planning Scheme as a consequence of the proposed heritage precincts and individual heritage places proposed for heritage overlays.

Cost Estimate (excluding GST):

\$33,235.00

5.5 TOTAL COST FOR PRIORITY STAGE 2 PLACES (excluding GST):

\$189,450.00⁵

5.6 Lower Priority Heritage Places

The cost estimates does not allow for:

- Assessment of the conservation desirable heritage places.
- Assessment of all the bridges in the Shire.
- Heritage Advisory services associated with planning permit applications.

Archaeological Places

Cost Estimate for 75 archaeological sites provided by TerraCulture Pty Ltd

5 This cost estimate is valid for 12 months.

TASKS	PERSONNEL	TIME	COST
Project Establishment			
Review HV site cards	Project Archaeologist	30 hrs @ \$100/hr	\$3,000.00
Notification of relevant landowners and arranging access	Admin	8 hrs @ \$65/hr	\$520.00
SUB TOTAL			\$3,520.00
Fieldwork			
Fieldwork	Project Archaeologist	10 days (9 hr days)	\$9,000.00
Fieldwork	Archaeological assistant	10 days (9hr days)	\$7,200.00
SUB TOTAL			\$16,200.00
Site Card Completion			
Site card completion (88 known cards)	Archaeologist	294 hrs	\$26,460.00
Additional Research for specific items on the HV site card	Historian	80 hrs	\$8,000.00
SUB TOTAL			\$34,460.00
Disbursements			
Vehicle expenses	\$0.70/km	~3000 km	\$2,100.00
SUB TOTAL			\$2,100.00
GRAND TOTAL			\$56,280.00
GST			\$5,628.00

**Quoted price valid for 3 months from date of issue of quote.

Geological Places

For costings for future geological assessments, contact can be made with Dr Susan White, Geological Society of Australia Inc (Victoria Division), Heritage subcommittee, at susanqwhite@netspace.net.au.

5.8 Ad Hoc Assessments

This cost estimate does not allow for the preparation of heritage assessments on an ad hoc basis. The cost of completing assessments for single (not complex) heritage places is \$1,300.00 (plus GST).⁶

6 Single and complex heritage places are listed respectively as Appendices 6.04-05.

6.0. Appendices

Appendix 6.01: Heritage Study Stage 1 Brief

MOORABOOL SHIRE COUNCIL
HERITAGE VICTORIA MODEL CONSULTANTS BRIEF FOR HERITAGE STUDIES
March 2009

CONTENTS

INTRODUCTION

- (i) The purpose of a heritage study
- (ii) The project plan
- (iii) Assessing cultural significance
- (iv) HERMES database

MODEL STUDY BRIEF

Appendix 1 Definitions

Appendix 2 HERCON Criteria

Appendix 3 Victoria Framework of Historical Themes

Appendix 4 Guidelines for Thematic Environmental Histories

Appendix 5 Heritage Victoria Landscape Assessment Guidelines.

Appendix 6 Statement of Significance template

Appendix 7 Community Involvement

Appendix 8 Project Plan Template

Appendix 9 HERMES database information and requirements

Appendix 10 Mapping Heritage Places & Curtilages

Appendix 11 Contract details

Appendix 12 Advertisement Template

INTRODUCTION

(i) THE PURPOSE OF A HERITAGE STUDY

The purpose of a heritage study is to identify, assess and document post-contact places of cultural significance within an area (possibly the municipality) and to make recommendations for their future conservation.

This includes recommendations for statutory protection, e.g. application of the most appropriate planning control, or inclusion in the Victorian Heritage Register.

A heritage study is usually divided into two stages. Heritage Victoria often refers to a separate Stage 3, which is the implementation of the heritage study recommendations.

Stage 1 involves the preparation of a Thematic Environmental History and the identification of all places of potential cultural significance across the study area. Stage 1 shall also involve an estimation of the time and resources required to undertake Stage 2 of the study brief.

Stage 2 involves the detailed assessment of significance and documentation of those places that were identified to be of potential cultural significance in the Stage 1 survey. Stage 2 commences once the necessary funding and resources have been obtained following the completion of Stage 1.

A 'Contract Template' and an 'Advertisement Template' are provided at [Appendix 11](#) and [Appendix 12](#) respectively to assist in the engagement of a consultant to under the two stages of the Heritage Study.

(ii) THE PROJECT PLAN

The project plan should be agreed by the steering committee and consultant at the outset of the project. A project plan template is included at [Appendix 8](#).

The heritage study and its recommendations should ideally have community support. This reinforces the importance of consulting widely during the heritage study process and especially during the identification and assessment of heritage places. It also reinforces the importance of considering subjective public opinion and non-expert judgement while undertaking a professional assessment. The brief requires that the heritage study process include opportunities for local communities, community groups (such as historical societies) and interested individuals to assist with the identification of potential places of significance. The project plan should provide opportunities for community consultation.

The approach taken to community involvement shall be initially discussed with, and approved, by the Steering Committee. Ways to involve the community are explored further at [Appendix 7](#).

(iii) ASSESSING CULTURAL SIGNIFICANCE

It is expected that a heritage study will include a holistic assessment in terms of place types, periods and heritage values. Where a place is identified, a coherent and coordinated assessment against the HERCON criteria is expected (see [Appendix 2](#) for details of the HERCON criteria).

In late 2006, the Minister for Planning appointed an Advisory Committee to review heritage provisions in planning schemes. Part of the scope of the review was to consider the criteria and thresholds applied in the identification of local heritage places. The Advisory Committee report, including its recommendations, can be downloaded from the Department of Planning and Community Development website (follow the links to 'Planning', 'Publications' and 'Reports and Consultation'). It is likely that a number of the Advisory Committee's recommendations will be implemented over the next 12-24 months.

Consultants should be aware that during the course of carrying out a heritage study, they may be expected to amend the study methodology, or project plan, to incorporate any of the Advisory Committee's recommendations that are implemented through a revised VPP Practice Note or changes to the heritage provisions in planning schemes. Any changes and the impact of such changes on the project budget and time frame will be agreed with the consultant and the steering committee.

In assessing the cultural significance of heritage places, the following extract from James Semple Kerr's *The Fifth Edition Conservation plan* (National Trust of Australia NSW 2000) is relevant:

Australia ICOMOS, ICOMOS New Zealand and English Heritage all emphasise the need for a multi disciplinary approach to the assessment of significance. On the other hand, the more people involved, the more difficult it is to obtain coordinated, coherent and useful assessments. Successful assessment is a matter of balance. Assessors should be chosen with particular regard to the relevance of their actual range of skills, experience and contextual knowledge – not because of their nominal disciplines.

There has been a tendency to assume that an assessment team made up of representatives of each discipline (historian, architect, planner, archaeologist, engineer, landscape architect etc.) will somehow evolve a coherent assessment of cultural significance. This is an expensive and time-consuming assumption when it comes to coordinating data. The objective should be, instead, to engage the minimum number of people with the necessary range of skills between them directly relevant to the assessment of the particular place. Whatever the arrangement, multiple contributions will need to be coordinated.

(iv) HERMES (HERitage Management Electronic System) DATABASE.

A standard condition of any study grant offered by Heritage Victoria is to require consultants undertaking heritage studies to enter place data into the HERMES database. This is a state-wide database accessible via the web. A user manual and training is provided for consultants and council staff by Heritage Victoria. The consultant will require access to a PC running the Windows operating system (not Mac) for data entry into HERMES

See [Appendix 9](#) for HERMES database information and requirements.

MOORABOOL SHIRE HERITAGE STUDY BRIEF

1 BACKGROUND

This study is commissioned by Moorabool Shire Council.

2 STUDY AREA

A heritage study of the old Shire of Bacchus Marsh was completed in 1996. Moorabool Shire was formed through an amalgamation of the former Bacchus Marsh, Ballan, Bungaree and parts of Werribee Shires. No heritage study was undertaken for the former shires of Ballan, Bungaree or the portion of the old Werribee shire now in the Moorabool Shire.

The study area for the purposes of preparing the thematic environmental history (task 5.2) is the whole of the Moorabool Shire. A thematic environmental history was undertaken in the old Shire of Bacchus Marsh heritage study.

The study area for the purposes of identifying places of potential cultural significance (task 5.3 and 5.4) is essentially the former Ballan, Bungaree and parts of Werribee Shire identified in the accompanying map.

The study area for the purposes of identifying geological heritage (task 5.3 - to list the sites with historical, high teaching and instructional value and therefore social value identified by the Geological Association of Australia (Victorian heritage sub-committee) is the whole of the Moorabool Shire.

3 OBJECTIVES

The purpose of this study is to:

Stage 1 (the current project):

- Prepare a Thematic Environmental History of post-contact settlement and development of the Moorabool Shire;
- Identify all post-contact places of potential cultural significance in the former Shire of Ballan, Bungaree and Werribee not covered in the Heritage study of the old shire of Bacchus Marsh;
- Estimate the resources required to appropriately research, document and assess those post-contact places of potential cultural significance that are considered worthy of future conservation.

Stage 2 (proposed future project):

- Assess and document the places of post-contact cultural significance identified as being worthy of future conservation in Stage 1 of the project in the former Shire of Ballan, Bungaree and Werribee not covered in the Heritage study of the old shire of Bacchus Marsh;
- Enter this information into the HERMES database to be provided to the client;

- Review and finalise the Thematic Environmental History; and
- Make recommendations for the conservation of the municipality's cultural heritage.

4 METHODOLOGY

The heritage study is to be prepared in accordance with the *Australia ICOMOS Burra Charter, 1999* and its Guidelines. All terminology shall be consistent with the Burra Charter (see [Appendix 1](#) for definitions of words that appear regularly in this brief).

The values to be used in the identification and assessment of places are historic, scientific, aesthetic, social and spiritual values (as articulated in the Burra Charter). Where a place of potential cultural heritage significance is identified, a coherent and coordinated assessment against the HERCON criteria is required (see [Appendix 2](#) for details). Thresholds applied in the assessment of places shall include 'State Significance' and 'Local Significance'. Local significance includes those places that are important to a particular community or locality.

The consultant is required to use Heritage Victoria's *Victoria Framework of Historical Themes* (see [Appendix 3](#)) in preparing the study.

The consultant is to refer to the *Guidelines for Thematic Environmental Histories* in preparing the Thematic Environmental History (see [Appendix 4](#)).

The consultant is to refer to Heritage Victoria's *Guidelines for Assessing Landscapes with Cultural Heritage Significance* (see [Appendix 5](#)) when assessing cultural landscapes.

Statements of Significance are to be prepared using the Heritage Victoria format of 'What is Significant?'; 'How is it significant?' and 'Why is it significant?'. Details are provided at [Appendix 6](#).

Opportunities are to be provided for local communities, community groups (such as historical societies) and interested individuals to assist with the identification of potential places of significance. [Appendix 7](#) details strategies for community engagement.

5 TASKS – STAGE 1

5.1 Preparation of Project Plan

The consultant will complete the pro-forma Project Plan at [Appendix 8](#) for endorsement by the Steering Committee. This Project Plan will set out an agreed timetable; payment schedule with related milestones; suggestions as to meeting dates for the Steering Committee and completion details. The consultant will seek the approval of the Steering Committee for any amendments to the milestones and completion dates once endorsed by the Steering Committee.

The consultant and Steering Committee shall also give consideration to opportunities for community involvement and agree upon the approach.

5.2 Thematic Environmental History of post-contact settlement and development of the Moorabool Shire

(Refer to *Guidelines for Thematic Environmental Histories*, Appendix 4)

This section of the study will address the history of the physical development of the Moorabool Shire since post-contact. It will isolate and explain those aspects and themes that are crucial to understanding the area and the historic physical fabric as it exists today.

It is expected that research for the Thematic Environmental History will:

- provide information on the location and applicable themes of places of potential cultural significance;
- provide a context for the comparative assessment of places of cultural significance; and
- provide information on places of potential significance for which physical evidence may be negligible or non-existent such as historic and archaeological sites.

The Thematic Environmental History should be integrated with the study process in a reiterative manner. While the key themes should be initially identified and inform the field work, the Thematic Environmental History itself should be informed by discoveries in the field, by information about places from local sources and by the research, assessment and documentation of places in Stage 2. For this reason the Thematic Environmental History should be labelled and treated as a draft document until the end of Stage 2 of the heritage study process.

Initially, the consultant shall review existing available sources of information, prepare a brief bibliography and identify the key themes in the historical development of the area. The *Victoria Framework of Historical Themes* developed by Heritage Victoria shall be used as a checklist in producing the Thematic Environmental History.

The Thematic Environmental History will be concise (up to 20,000 words) and analytical. It must not be a comprehensive chronological history. It will clearly define the key themes that will provide an historical explanation of the existing physical fabric and land use patterns of the study area. These themes will be applied in the identification and evaluation of individual components of the study area's heritage.

In preparing the Thematic Environmental History the consultant should identify maps, plans and other documents that may show the location of early buildings, structures, elements and activities that may be of potential heritage significance. Illustrative material should be incorporated within the Thematic Environmental History where possible and appropriate. Buildings, structures, elements and activities shown on these early plans should be further evaluated during the heritage study process for their potential heritage significance, including archaeological importance.

The Thematic Environmental History might also include a series of simple maps that show broad land-use and settlement patterns at different periods in the development of the study area.

At the completion of the identification of places of potential cultural significance and again during Stage 2 of the study, the draft Thematic Environmental History shall be

reviewed. The emphasis that is given to particular themes may need to be amended in the light of the work that has been undertaken.

A draft Statement of Significance for the heritage of the study area shall be prepared as part of the draft Thematic Environmental History. This should be no more than about 400 words (ie no longer than an A4 page) and will be finalised in Stage 2. It is not necessary to use the same approach that would be taken in preparing a Statement of Significance for a heritage place. For example, it is not useful to state that '*The City of ... is of aesthetic significance for its...*'. Instead, the Statement of Significance for the study area should clearly and succinctly identify what is important and unique about the area and why. It may be possible to use this statement in a corporate plan or Municipal Strategic Statement. An example of the approach that can be taken in preparing the study area Statement of Significance can be found in the Department of Infrastructure's '*Protecting Heritage in a Changing Melbourne: Technical Report 10 – Planning Melbourne for the 21st Century*' (2001)', pp4-6.

5.3 Identification of places of potential cultural significance in the former Shires of Ballan, Bungaree and Werribee not covered in the Heritage study of the old shire of Bacchus Marsh.

The consultant will identify all places of potential cultural significance across the former Shires of Ballan, Bungaree and Werribee not covered in the Heritage study of the old shire of Bacchus Marsh. Places of cultural significance will be identified through each of the following means.

- The consultant shall refer to the draft Thematic Environmental History, any original source materials used in the preparation of the Thematic Environmental History (including early maps, plans and other documents) to identify places of potential cultural significance across the study area, including places of archaeological potential where visible fabric may be limited.
- The consultant shall refer to registers, inventories, studies, reports and other materials held by organisations such as Heritage Victoria, National Trust of Australia (Victoria), Australian Heritage Council, the relevant municipal library etc to identify places of potential cultural significance across the study area.
- The consultant shall seek information from the community and provide opportunities for interested community groups, historical societies and individuals to forward information about places of potential significance. Before commencing on this particular task the approach taken to seeking information shall be discussed with and approved by the Steering Committee.
- The consultant shall undertake field survey work to identify places of potential significance and to verify the location, status and potential significance of places identified through the Thematic Environmental History, through existing reports and through community consultation.
- The consultant is to liaise with the Geological Association of Australia (Victorian heritage sub-committee) to identify geological sites of potential significance with historical, high teaching and instructional value and therefore social value.

The detailed assessment of the cultural significance of each place is not required at this stage.

5.4 Stage 1 Outputs

The consultant shall supply the client with:

- The draft Thematic Environmental History, 2 paper copies, and on CD, both in PDF and MS WORD format.
- A listing of all places of potential cultural significance. This shall include details as to:
 - Name and brief details of each place of potential cultural significance.
 - Address/location of each place of potential cultural significance. The address/location details need to be sufficiently detailed to enable the place to be locatable.
- Planning Scheme base map(s) showing the location of all places identified to be of potential cultural significance, marked with a polygon. Base maps are to be provided with road names and property / house numbers where available.
- The HERMES database populated with a separate data entry for each place of potential significance.
- Recommendations for Stage 2
 - The consultant shall estimate the time and budget required to document and assess the cultural significance of those places identified as being of potential cultural significance, and are considered potentially worthy of future conservation.
 - The consultant may make other recommendations regarding approaches to undertaking the research, documentation, and assessment of all those places identified to be of potential cultural significance.
 - In estimating the resources required to fully research, document and assess the places of potential cultural significance, the consultant shall have regard to the requirements of Stage 2 of the Heritage Study.

5.5 Completion of Stage 1

Upon the satisfactory completion of the Stage 1 requirements and its approval by the Steering Committee, the consultant shall be paid any outstanding entitlements. At this point, the work of the consultant shall cease until such time as the necessary resources and funding have been secured to enable the completion of Stage 2.

6 TASKS – STAGE 2 (PROPOSED FUTURE STUDY)

The tasks shall be undertaken in the order that they appear below:

6.1 Preparation of Project Plan

The consultant shall complete the pro-forma Project Plan for Stage 2 for the endorsement by the Steering Committee. This Project Plan will set out an agreed timetable; payment schedule with related milestones; suggestions as to meeting dates for the Steering Committee and completion details. The consultant will seek the approval of the Steering Committee for any amendments to the milestones and completion dates.

The consultant and Steering Committee shall also give consideration to opportunities for community involvement, particularly contact with affected property owners, and agree upon the approach.

6.2 Research and assessment of places of post-contact cultural heritage significance

This section of the study shall address the research and assessment required for those places identified to be of potential cultural heritage significance in Stage 1 of the study, and which are considered to be worthy of future conservation.

If a place is not considered to be worthy of future conservation, further research and assessment of significance is not required. However, the completion of a partial entry in the HERMES database to denote this fact will still be appropriate so that the client is aware that the place has been considered.

Research and some limited comparative analysis will be required to substantiate the significance of each place of potential cultural significance identified in Stage 1. These places are to be assessed against the HERCON criteria to establish their cultural heritage significance (see [Appendix 2](#)). A comparative analysis should draw on other places identified through the Stage 1 study and other places within the study area that have previously been included in a heritage register, inventory or overlay. A search of the HERMES database and the consultant's own knowledge of similar places may also inform a comparative analysis. Places of potential State significance shall undergo limited analysis on a broader (i.e. Statewide) comparative basis and will be subject to peer-review by Heritage Victoria.

A Statement of Significance is to be prepared for each place using the Heritage Victoria format of 'What is Significant?'; 'How is it significant?' and 'Why is it significant?' (see [Appendix 6](#)).

The thresholds to be applied in the assessment of significance shall be 'State Significance' and 'Local Significance'. 'Local Significance' includes those places that are important to a particular community or locality. Letter gradings (eg "A", "B", "C" etc) are not to be used.

The significant components of each place should be identified. This will usually occur as a brief mention in the Statement of Significance.

In the case of a heritage area (e.g. a precinct, landscape etc) it is important to complete a HERMES entry for the area (including a statement of significance) and also to identify:

- a. individually significant places that contribute to the precinct (which should have their own separate HERMES entry, including a statement of significance);
- b. individually significant places that are not contributory to the precinct (which should have their own separate HERMES entry, including a statement of significance); and
- c. other contributory elements (e.g. buildings/structures/trees/components that contribute to the heritage area). These should have a basic HERMES entry but do not need to be researched and documented. However, the statement of significance for the heritage area will need to acknowledge the contributory elements (e.g. under “what is significant?”).

In addition, the significant components and contributory elements of a heritage area (e.g. a precinct, landscape etc) should be identified:

- on a map or plan; and
- in a table to be included in the documentation for the heritage place.

The consultant will be expected to provide at least one photograph in digital format (eg JPEG) which clearly depicts each identified heritage place.

Note: In late 2006, the Minister for Planning appointed an Advisory Committee to review heritage provisions in planning schemes. Part of the scope of the review was to consider the criteria and thresholds applied in the identification of local heritage places. The Advisory Committee report, including its recommendations, can be downloaded from the Department of Planning and Community Development website (follow the links to ‘Planning’, ‘Publications’ and ‘Reports and Consultation’). It is likely that a number of the Advisory Committee’s recommendations will be implemented over the next 12-24 months.

Consultants should be aware that during the course of carrying out a heritage study, they may be expected to amend the study methodology, or project plan, to incorporate any of the Advisory Committee’s recommendations that are implemented through a revised VPP Practice Note or changes to the heritage provisions in planning schemes. Any changes and the impact of such changes on the project budget and time frame will be agreed with the consultant and the steering committee.

6.3 Peer-review

The consultant shall arrange a meeting with staff from Heritage Victoria to review the preliminary findings of Stage 2 of the heritage study. The meeting should be organised within the first twelve months of the commencement of Stage 2 and not later than six months prior to completion. The consultant should allocate a maximum of one day to prepare for and attend this meeting. The purpose of the meeting is:

- To assist the consultant in terms of research, comparative analysis or other issues associated with the assessment of places of cultural significance and discuss any problems involved.

- To review those places being considered for the Heritage or other Overlays.
- To review those places being considered for the Heritage Inventory.
- To review those places recommended for the Victorian Heritage Register.
- To ensure that the heritage study takes a holistic approach to the assessment of significance in terms of place types, periods and heritage values.

6.4 HERMES database

The documentation and images for all identified places shall be entered into the HERMES database. In all cases, sources of information, both documentary and oral, shall be fully documented. See [Appendix 9](#) for HERMES requirements.

6.5 Mapping

All identified places of cultural heritage significance must be marked with a polygon on a Planning Scheme base map(s) to be provided to the client. See [Appendix 10](#) for further information.

6.6 Review of the Thematic Environmental History

At the completion of the research, documentation and data-entry for places of post-contact cultural heritage significance, the draft Thematic Environmental History prepared during Stage 1 of the study shall be reviewed and finalised. The emphasis which is given to particular themes may need to be amended in the light of the detailed work that has been undertaken.

A Statement of Significance for the heritage of the study area shall also be finalised. This should be no more than about 400 words (ie no longer than an A4 page).

6.7 Recommendations for Statutory Protection

The consultant shall produce a report from HERMES (as per the table below) which outlines the recommendations for statutory protection of each place assessed as part of Stage 2. This will be logically arranged in alphabetical order by locality and address:

NAME OF HERITAGE PLACE & LOCATION	RECOMMENDED FOR VICTORIAN HERITAGE REGISTER	RECOMMENDED FOR HERITAGE INVENTORY	RECOMMENDED FOR PLANNING SCHEME (IDENTIFY OVERLAY)	OTHER RECOMMENDATION

6.7.1 Draft Schedule to the Heritage Overlay

For those places recommended for a Heritage Overlay, the consultant shall complete a draft Schedule to the Heritage Overlay. Unless directed otherwise by Heritage Victoria or the Department of Planning and Community Development (following the outcome of the Review of Heritage Provisions in Planning Schemes), the drafting of the Schedule shall accord with the requirements of the VPP Practice Note – *Applying the Heritage Overlay*.

6.7.2 Draft local planning requirements for heritage areas

Where heritage areas are identified (eg precincts, landscapes, complexes, multiple properties etc), the boundaries of each area shall be identified on a map(s) for potential inclusion by the council in a Local Planning Policy or Schedule to an Overlay. All significant places and contributory elements within the heritage area shall be shown on this map(s). Specific objectives and policies for the conservation of the area and significant elements within the area shall be provided in a format which is suitable for ultimate inclusion in either a Local Heritage Policy at Clause 22 of the planning scheme, an Incorporated Plan or in a Schedule to an Overlay.

6.7.3 Historical archaeology report

Drawing from the research undertaken as part of the Thematic Environmental History and from the field-work component of the study, the consultant will be required to prepare a brief report which:

- identifies areas of archaeological sensitivity for which an archaeological management plan should be undertaken; and
- makes recommendations for inclusion of places in the Heritage Inventory, the Heritage Register or the Heritage Overlay as appropriate.

The management recommendations for historical archaeological places will have regard to the full range of heritage values and criteria.

6.8 Stage 2 outputs

The consultant shall supply the client with:

- 3 paper copies (including 1 unbound) and a CD (containing a PDF and MS WORD version) of the final report in A4 vertical format which includes:
 - Name of the client.
 - Names of all the practitioners engaged in the task and the work they undertook.
 - Date.
 - Acknowledgment that “The [*insert study area*] Heritage Study was carried out with the assistance of funds made available by the Victorian State Government”
 - Summary and contents page.
 - The revised Thematic Environmental History including a Statement of Significance for the heritage of the municipality.
 - A print-out from the HERMES database of the place reports for all those places assessed as part of Stage 2 of the study.
 - The table of places recommended for statutory protection.
 - The draft Schedule to the Heritage Overlay.
 - The draft local planning requirements for heritage areas as per 6.7.2 of the brief
 - The archaeological report.
 - Any limitations of the study (for example - limitations in terms of the types of places identified; geographic limitations; access limitations etc). This should be clearly organised so that the client is fully informed of any further work which may be required as part of any future heritage study review or further investigation.
 - The study brief.

- Planning Scheme base map(s) showing the location of all identified places of cultural significance (marked with a polygon) which are recommended for statutory protection.
- The HERMES database populated with data for each identified place, and the 'owner' field updated with the clients name.

6.9 Completion of Stage 2

Upon the satisfactory completion of the Stage 2 requirements and its approval by the Steering Committee, the consultant shall be paid any outstanding entitlements.

APPENDIX 1

DEFINITIONS

(Taken from the *Australia ICOMOS Burra Charter, 1999*, where relevant)

Place means site, area, land, landscape, building or other work, group of buildings or other works, and may include components, contents, spaces and views. Place as used in the Charter has a broad scope: it is geographically defined and includes its natural and cultural features. Place can be used to refer to small things, such as a milestone, and large areas, such as a cultural landscape. A memorial, a tree, the site of an historical event, an urban area or town, an industrial plant, an archaeological site, a stone arrangement, a road or travel route, a site with spiritual and religious connections – all of these can fit under this term.

Cultural significance means aesthetic, historic, scientific, social or spiritual value for past, present, or future generations.

Post-contact means the period since first contact between Aboriginal and non-Aboriginal people.

APPENDIX 2

HERCON CRITERIA

- Importance to the course or pattern of our cultural or natural history.
- Possession of uncommon rare or endangers aspects of our cultural or natural history.
- Potential to yield information that will contribute to an understanding of our cultural or natural history.
- Importance in demonstrating the principal characteristics of a class of cultural or natural places or environments.
- Importance in exhibiting particular aesthetic characteristics.
- Importance in demonstrating a high degree of creative or technical achievement at a particular period.
- Strong or special association with a particular community or cultural group for social, cultural or spiritual reasons. This includes the significance of a place to Indigenous peoples as part of the continuing and developing cultural traditions.
- Special association with the life or works of a person, or group of persons, of importance in our history.

APPENDIX 3

VICTORIA FRAMEWORK OF HISTORICAL THEMES

Background

Heritage Victoria commissioned the development of the *Victoria Framework of Historical Themes* (the Framework) in February 2007. The brief was to develop a framework that identifies and describes the themes that are significant and distinctive to the natural and cultural heritage of the State of Victoria. The selected themes were to correlate with the *Australian Historic Themes* framework, and build upon comparable models developed by other State and Territory government agencies.

The Framework is currently in a draft format, and is subject to consideration by the Heritage Council of Victoria.

The Framework is to have practical applicability in several key areas defined by the Framework project brief, including:

- significance assessments of heritage places and objects
- management of community heritage collections, including conservation prioritisation
- interpretation and tourism planning
- development of heritage area studies and
- other uses identified in the course of the project by the consultant or steering committee.

Specifically, the thematic framework needs to fulfil the relevant key direction set out in the Victorian Government's strategy, *Victoria's Heritage: Strengthening our communities* (July 2006):

0.1 Recognise the richness of Victoria's cultural and natural heritage

And the related strategy to achieve this direction:

1.1 Recognise and celebrate the diversity of Victoria's heritage and acknowledge the places and objects which are special to Victorians.

Using the Framework

The Framework is designed for use by heritage professionals, local government, teachers, custodians of museum collections, interpreters and others interested in Victoria's natural and cultural heritage.

The Framework recognises that thematic approaches are already in use by heritage professionals, for example, in thematic environmental histories of local government areas. It provides a very broad and flexible framework at the State level, so that these local studies can continue to evolve while being linked to State, and, where relevant, national contexts.

The Framework provides a practical and comprehensive research tool which can be used at the State or local level to assist in the identification, assessment, interpretation and management of heritage places and objects. In particular, it can help to encourage a comprehensive approach to

listings and provide a comparative context for the better understanding of the historical significance of places and objects.

What is a thematic framework?

A thematic framework can be used as a 'how to' tool for those interested in identifying, assessing and interpreting historic values in places.

There are a number of benefits of using a thematic framework, including:

- helping to think more widely about historical processes in assessing places
- assisting in structuring research
- assisting in the preparation of interpretive texts
- justifying an assessment of historical significance so as to avoid criticism of 'targeting' certain places for heritage controls
- when used with criteria for assessing heritage significance, helping to clarify the significance of a place through providing its historical context and linkages (for example see *Australian Historic Themes* pp.6-7)
- showing how specific types of place are commonly associated with a theme to provide an 'aide memoir', making sure these kinds of places are not missed in heritage area surveys and heritage assessments of places and objects.

Themes can also be used to ensure comprehensiveness in the representation of places in heritage registers; they can be used in a similar way with museum collections.

Equally, they can be used as a sieve to select stories and associated places and objects that are significant and distinctive to a State or region.

Purpose of the Framework

The purpose of the Framework is to provide a consistent set of themes which highlight what is distinctive about Victoria.

The consistent organising principle for the Framework is activity. By emphasizing the human activities that produced the places and objects we value – and the human response to Victoria's environment – places and objects are related to the processes and stories associated with them.

The themes are not intended to follow a chronological order. Rather, they are generic, and designed to be applied and interlinked, regardless of place or period. This is consistent with a number of frameworks that are generic or universal, in that they describe the same aspects of human activity whatever the nation, State or region being examined.

How the Framework is structured

The Framework consists of nine main themes, with sub themes and prompts to help evoke distinctive aspects and strong stories in Victoria's history.

The themes are designed to easily link with the *Australian Historic Themes*, with some differences to better accommodate Victoria's particular historical patterns.

What is distinctive about Victoria?

In developing the Framework, the focus has been on identifying themes that help us to understand what is distinctive and different about Victoria's history and heritage. The nine themes that comprise the Framework are designed to highlight places and objects that express

important aspects of our historical development, culture and identity. They cover broad historical processes and activities that link and overlap, creating a richly diverse and multi-layered cultural inheritance of landscapes, places, objects and their stories.

Some of these historical processes relate Victoria to a much bigger picture.

International context

As a former British colony, Victoria was part of the worldwide process of European colonial expansion in the nineteenth century. This set the tone of early colonial life and explains many features of the early economy, geared to the export of raw materials to Europe and other parts of the European empires. The transfer and adaptation of European beliefs, ideals and institutions also created a distinctive culture in Victoria.

Gold and its legacy in all areas of life is an example of a story that has a worldwide, or international, context and potential world heritage significance.

Of potential universal significance is the legacy of Aboriginal cultural landscapes and sites in Victoria, as evidence of the oldest living culture in the world. Other aspects of Victoria's heritage may also be of wider significance when comparative studies are undertaken in the future.

National context

At a national level, Victoria's growth and development are symbolic of the rapid expansion of the Australian colonies in the second half of the nineteenth century, built on raw materials especially pastoral products, minerals such as gold, and a growing range of local industries.

The State's heritage provides an insight into its key phases of development from the long Aboriginal occupation of the land to European exploration and settlement, designation as the Port Phillip District (part of the colony of NSW) to separation and naming for Queen Victoria. As the colonial capital, Melbourne became a grand Victorian-era city, a thriving industrial and commercial metropolis, and the cultural and political focus of Victoria. It has evolved into a sprawling metropolis of garden suburbs and industrial areas.

The State of Victoria has a rich and diverse natural and cultural heritage that illustrates the historical occupation, use, adaptation and development of the land since the arrival of Aboriginal people. This in turn promotes a greater understanding of the history of Australia as a whole.

The Themes and Sub-Themes

1. Shaping Victoria's environment

This theme includes the evolution of the environment from a scientific viewpoint and in terms of Aboriginal people's traditions and understanding about how the land and its features were created. This theme also traces how our understanding and appreciation of the environment has changed over time.

1.1 Tracing climate and topographical change

1.2 Tracing the emergence of Victoria's plants and animals

- 1.3 Understanding scientifically diverse environments
- 1.4 Creation stories and defining country
- 1.5 Exploring, surveying and mapping
- 1.6 Living with natural processes
- 1.7 Appreciating and protecting Victoria's natural wonders

2. Peopling Victoria's places and landscapes

This theme examines the people who occupied Victoria over tens of thousands of years and the waves of immigration since European settlement.

- 2.1 Living as Victoria's original inhabitants
- 2.2 Adapting to diverse environments
- 2.3 Arriving in a new land
- 2.4 Migrating and making a home
- 2.5 Maintaining distinctive cultures
- 2.6 Promoting settlement
- 2.7 Fighting for identity

3. Connecting Victorians by transport and communications

This theme traces how early pathways often followed Aboriginal lines of travel and were later formalised as road and rail networks.

- 3.1 Establishing pathways
- 3.2 Travelling by water
- 3.3 Linking Victorians by rail
- 3.4 Linking Victorians by road in the twentieth century
- 3.5 Travelling by tram
- 3.6 Linking Victorians by air
- 3.7 Establishing and maintaining communications

4. Transforming the land

This theme explores how occupation and use of the land, and exploitation of its natural resources, has transformed Victoria and shaped its diverse cultural landscapes.

- 4.1 Living off the land
- 4.2 Living from the sea
- 4.3 Grazing and raising livestock
- 4.4 Farming
- 4.5 Gold mining
- 4.6 Exploiting other mineral, forest and water resources
- 4.7 Transforming the land and waterways

5. Building Victoria's industries and workforce

This theme explores how secondary and tertiary industries were developed in Victoria and examines the experiences of those who have worked in them.

- 5.1 Processing raw materials
- 5.2 Developing a manufacturing capacity
- 5.3 Marketing and retailing
- 5.4 Exhibiting Victoria's innovation and products
- 5.5 Banking and finance
- 5.6 Entertaining and socialising
- 5.7 Working

6. Building towns, cities and the garden state

This theme focuses on the development of Victoria's cities, towns and suburbs, including the application of innovative planning ideas which contributed to Victoria's identity as the 'garden state'.

- 6.1 Establishing Melbourne Town, Port Phillip District
- 6.2 Creating Melbourne
- 6.3 Shaping the suburbs
- 6.4 Making regional centres
- 6.5 Living in country towns
- 6.6 Marking significant phases in development of Victoria's settlements, towns and cities
- 6.7 Making homes for Victorians
- 6.8 Living on the fringes

7. Governing Victorians

This theme focuses on the role of the State and its institutions in shaping the life of its citizens in all facets of life.

- 7.1 Developing institutions of self-government and democracy
- 7.2 Struggling for political rights
- 7.3 Maintaining law and order
- 7.4 Defending Victoria and Australia
- 7.5 Protecting Victoria's heritage

8. Building community life

This theme covers the ways Victorians have built community life and institutions in a variety of forms and expressions.

- 8.1 Maintaining spiritual life
- 8.2 Educating people
- 8.3 Providing health and welfare services
- 8.4 Forming community organisations
- 8.5 Preserving traditions and commemorating
- 8.6 Marking the phases of life

9. Shaping cultural and creative life

This theme displays Victoria's cultural life in its many facets

- 9.1 Participating in sport and recreation
- 9.2 Nurturing a vibrant arts scene
- 9.3 Achieving distinction in the arts
- 9.4 Creating popular culture
- 9.5 Advancing knowledge in science and technology

Linking State, National and Local themes

The *Victoria Framework of Historical Themes* reflects the theme groups set out in the *Australian Historic Themes* framework, but are grouped slightly differently.

The Australian theme '*Developing Local, Regional and National Economies*' is split three ways, between the themes 3. *Connecting Victorians by transport and communications*, 4. *Transforming the land* and 5. *Building Victoria's industries and workforce*. Although these themes are strongly linked and interdependent, they do stand out separately as significant aspects of Victoria's history.

The Australian theme '*Working*' will also be divided between the three themes, enabling links to be made more readily between particular industries and Victoria's social development.

The theme '*Educating*' forms part of theme 8. *Building community life*, because of the links that exist between communities and their schools. The Australian theme group '*Marking the Phases of Life*' has been included in theme 8. *Building community life*.

Australian Historic Theme	Victoria Theme	
1. Tracing the evolution of the Australian Environment	1. Shaping Victoria's environment	Local themes
2. Peopling Australia	2. Peopling Victoria's places and landscapes	
3. Developing local, regional & national economies	3. Connecting Victorians by transport and communication 4. Transforming the land 5. Building Victoria's industries and workforce;	
4. Building settlements, towns & cities	6. Building towns, cities and the garden state	
5. Working	Covered in 3,4,5	
6. Educating	8. Building community life	
7. Governing	7. Governing Victorians	
8. Developing Australia's cultural life	9. Shaping cultural and creative life	
9. Marking the phases of life	Included in 8. Building community life.	

APPENDIX 4

GUIDELINES FOR THEMATIC ENVIRONMENTAL HISTORIES

These Guidelines cover the role and purpose of Thematic Environmental Histories.

What is a Thematic Environmental History?

A Thematic Environmental History sets out the key themes that have influenced the historical development of the municipality or study area since first contact between Aboriginal and non-Aboriginal people.

It is meant to explain how and why the municipality or study area looks like it does today. A successful Thematic Environmental History will:

- isolate the key themes in the historical development of the municipality or study area;
- explain how those themes may have influenced the settlement and development patterns of the municipality or study area; and
- can help to raise community awareness of the historical development and heritage of the area.

A Thematic Environmental History is not a chronological account of everything that happened in the municipality or study area. A Thematic Environmental History is not a record of all the individuals, events, schools, sporting clubs, institutions etc that may have left their mark on the municipality or study area. The Thematic Environmental History is not a substitute for a municipal or local history. The two are quite different and serve different purposes.

Why is the Thematic Environmental History important?

The Thematic Environmental History serves three essential roles:

1. It ensures that the places that are identified for conservation reflect and represent the historical development of the area.
2. It can provide knowledge of places of historical importance that might not otherwise come to be identified or for which there may be little if any visible evidence (such as potential historic and archaeological sites).
3. It is a useful tool when undertaking comparative assessments of the significance of particular places.

These three roles are elaborated upon below.

The Thematic Environmental History as a tool to ensure that identified places reflect and represent the historical development of the area

One of the important objectives of heritage conservation is to provide present and future generations with a tangible link to the past that is not distorted in any particular way. Therefore, the places that we conserve should accurately portray and represent the history of the area.

A criticism of some early heritage studies is that they concentrated on architecture; on grand mansions; on churches, schools and other public buildings and on the picturesque and the nineteenth century. The Thematic Environmental History and its proper application as a tool in

the identification and assessment of heritage places should ensure that any particular biases are overcome.

For example, it would be wrong if a heritage program in an area such as Footscray was to protect only elaborate residential, commercial, religious or institutional buildings but to ignore industrial buildings or the houses of the workers. Industry was a key theme in the historical development of Footscray and this should be reflected in the places that are conserved.

In an area such as the Northern Grampians Shire, key themes have included pastoralism, gold mining, grape cultivation and water storage and production. One would expect that all these themes would be represented in the places that are identified for future conservation.

The Thematic Environmental History as a tool in identifying places of historical importance

Many places possess a historical significance that is not readily apparent to the observer. For example, a particular building or place may have a strong association with a significant person in history or an important event. It is often only through delving into the historic records that such connections or associations become evident.

Surveys, maps, plans, photographs, illustrative materials and records may provide information about very early buildings or places, transport routes, land settlement patterns etc that could be important to conserve. Sometimes there may be little surviving evidence of their existence. However, the place may be important for its associations (eg Lieutenant David Collins' first settlement site at Sorrento), or the place may be important for its surviving surface or sub-surface remains (eg the early whaling settlements on Wilson's Promontory). The historical importance of these places may not be apparent to the observer. However, information as to their location, existence and importance can be provided through the research necessary to produce the Thematic Environmental History.

The Thematic Environmental History as a tool in undertaking comparative assessments of the significance of particular places

The Thematic Environmental History also plays an important role when assessing the relative importance of particular places.

For example, if wine production was an important theme in the historical development of an area, the Thematic Environmental History may provide details of the first wineries, the biggest producers, the wineries that led technology in the wine industry, the leading exporters and the wineries which won national or international awards. Such information can be useful when trying to assess the relative importance of many places of a similar type or a common history.

How to write the Thematic Environmental History

- The Thematic Environmental History should preferably be written by a historian, though other disciplines may have the skills to undertake the task. However, the person undertaking the task should be able to isolate the key themes in the historical development of the area (ie not write about every aspect of history) and should be able to demonstrate how those themes may be manifest in the settlement and development patterns of the study area.

- A quick familiarisation tour of the study area, observing the settlement and development patterns is likely to prove useful before commencing the research.
- A review of secondary references (eg local histories) is likely to prove useful.
- Heritage Victoria's *Victoria Framework of Historical Themes* (Framework) should be consulted (see Appendix 3). Those themes that appear to be particularly relevant to the study area should be noted. It is not important to write a paragraph or page on every theme identified in the Framework. Rather, only those themes that may be particularly relevant to the study area should be identified. The Framework is meant to be a guide only and a useful means of identifying themes. It is also possible that some themes may emerge which are not identified in the Framework.
- Review primary sources, especially early surveys, maps, Crown Land plans and records, photographs, illustrative materials, local government records etc. Buildings, structures and other places shown on these documents should be recorded for subsequent historical research and field checking.
- Review previous research in files held by organisations such as Heritage Victoria, National Trust of Australia (Victoria), Australian Heritage Commission, Environment Conservation Council, Parks Victoria, existing heritage studies, typological studies etc.
- Consult with local historical societies, community groups, knowledgeable individuals etc regarding the identification of themes, local examples etc.
- Examine place type checklists as these can be useful in broadening your perspective of both relevant themes as well as places to look for in the field. Place type checklists can also be useful in jogging the memory of locals involved with the study.
- Produce a first draft of the Thematic Environmental History for presentation to the Steering Committee. The Steering Committee may suggest that the material be circulated to other interested individuals and organisations for input and review.
- The Thematic Environmental History should not be regarded as a static document. The Thematic Environmental History should be reviewed during the course of the study. It should be reviewed once the field work is complete. It is also important to review the document during and towards the completion of Stage 2 of the heritage study (the assessment and documentation of places of importance). It is quite likely that fieldwork and research will place themes in a different light. For example, fieldwork and research may suggest that there is little or no evidence of themes that may have been historically important in the development of the study area. Alternatively, other themes may emerge following fieldwork and research that were not regarded as important during the writing of the Thematic Environmental History.
- The Thematic Environmental History should be read by all other consultants involved in the study. The writer of the Thematic Environmental History should be asked to brief other consultants involved in the study about the importance of particular themes and particular places to be looked for in the field. For example, any architects, archaeologists or landscape practitioners involved in the study should be using the Thematic Environmental History as a

tool to guide them in identifying places in the field. The writer of the Thematic Environmental History should also play a role in any fieldwork.

Other points

- The Thematic Environmental History must be used as a tool in the identification and assessment of places of importance. There is no point in labouring over the Thematic Environmental History to then ignore the work when undertaking the identification and assessment of significant places. For this reason, the key historic themes should be established before any extensive fieldwork is undertaken.
- An attempt should be made to identify and amplify those particular themes that are of special significance to the municipality or study area.
- The *Victoria Framework of Historical Themes* should be used as a guide only and in a discriminating manner. Do not write about every theme. For example, it is not important to write about schooling and education unless the theme is a particularly important one for the study area. Every municipality will have its schools and particular schools will be identified in the heritage study because of their architectural importance or their social value to a particular community. An instance where education may emerge as a particularly important theme would be in an area such as Ballarat, where its provincial city status led to it becoming a centre for boarding schools.

Similarly, every municipality has its cemeteries but this does not mean that the theme of “disposing of dead bodies” needs be elaborated upon. However, this theme would have particular importance in say, Greater Dandenong where the Necropolis has played an important role for the metropolitan area.

- How far the Thematic Environmental History extends into the 20th century depends upon the influence of particular 20th century themes on the physical development of the study area or the continuation of those themes over a long period of time into the 20th century. It is often difficult to judge the importance which recent events may have on the development of the study area. Time enables the contribution of particular themes to be placed in perspective.

However, this is no reason to ignore the potential contributions of recent history. For example, a Thematic Environmental History in Banyule could not fail to refer to the contribution of the Olympic Games and the Olympic Village in the historical development of the study area.

- Often aspects of history that may be external to the study area may have a profound affect on the historical development and land use and settlement patterns of the municipality or study area. Although these factors may be external to the study area, they should be identified in the Thematic Environmental History. For example, the port and township of Port Albert is located a short distance outside the municipality of South Gippsland. However, the port and township played a particularly influential role in the physical development of the South Gippsland Shire and cannot be ignored. It should be referred to in the Thematic Environmental History if not in any fieldwork.
- It is important to use headings and subheadings through the Thematic Environmental History to identify major themes. Although, not essential, these headings and subheadings could adopt the terminology used in the *Victoria Framework of Historical Themes*.

- At the conclusion of the Thematic Environmental History, a Statement of Significance for the heritage of the municipality should be completed. This should be no longer than one A4 page (say 400 words maximum).

Some useful examples of Thematic Environmental Histories include:

- Land Conservation Council Victoria *Historic Places Special Investigation South Western Victoria Descriptive Report* January 1996 - see Chapter 3 - History and Heritage and Chapter 7 – Themes. This study uses the draft *Australian Historic Themes*. It demonstrates how national themes are manifest at the local level. Chapter 7 of the *Historic Places Special Investigation South Western Victoria Final Recommendations* January 1997 also demonstrates how identified places represent the national and local themes.
- Jacobs, W. Twigg, K. (1995) *The Avoca Shire Heritage Study 1864-1994*, Vol 1, 2 & 3. The Pyrenees Shire. Although this study does not apply the draft *Australian Historic Themes* it does successfully articulate key local themes and demonstrate their connection to significant local places.

APPENDIX 5**HERITAGE VICTORIA LANDSCAPE ASSESSMENT GUIDELINES**

A copy of Heritage Victoria's *Landscape Assessment Guidelines for Cultural Heritage Significance* (2002) is available at:

<http://www.heritage.vic.gov.au/pages/pdfs/hvLandscape.pdf>

APPENDIX 6

STATEMENTS OF SIGNIFICANCE TEMPLATE

It is likely that as a consequence of the Advisory Committee's Review of Heritage Provisions in Planning Schemes, a standard format for a statement of significance will be agreed. Until then, consultants are required to use the Heritage Council format as described below.

What is significant? - This paragraph should be dedicated to a description of the place including facts about size, layout, construction date, designers and builders, materials, integrity, condition and so on, as relevant. While this section should be brief, usually no more than one paragraph, there should be no doubt about the elements of the place that are under discussion. The paragraph should identify features or elements that are significant about the place (eg house, outbuildings, garden, plantings, ruins, archaeological sites, interiors etc) as a guide to future decision makers.

How is it significant? - A sentence should be included to the effect that the place is of aesthetic, architectural, historic and/or scientific interest or other nominated special value. This reflects the terminology to be found in Section 4(1) of the *Planning and Environment Act 1987*. Other nominated special values could include social, spiritual and/or any other cultural or natural heritage value.

Why is it significant? - This should elaborate upon the heritage values (eg aesthetic, architectural, historic, scientific, social or spiritual interest or other special value) used in the assessment of significance and address the criteria.

APPENDIX 7

COMMUNITY INVOLVEMENT

Effective community involvement is an essential aspect of the Study. It is anticipated that consultation with community groups and members of the public shall occur during the course of the project. The approach taken to community involvement shall be initially discussed with, and approved, by the Steering Committee.

There are a variety of methods for involving the community during the heritage study process. A number of potential techniques are described below and other potential options for involving the community might also be considered. It may also be appropriate to use a number of different techniques during the course of the heritage study.

Why is community involvement important?

To involve the local community in the process:

- this helps to give them ‘ownership’ of the study;
- it helps to avoid misunderstandings about the study;
- it engages support for the process, which is particularly helpful when the time comes for the Council or Heritage Victoria to implement the recommendations of the study;
- it generates ‘goodwill’ about the study;
- the study is not seen to be just a ‘top down’ process, where the Council is the ‘manager’ and the consultants are regarded as the ‘experts’ on heritage.

To pass on information about the study:

- issues can be canvassed and explained;
- people have the opportunity to ask questions.

To help identify places:

- people nominate places they know about.

To gather information about places:

- people pass on information about places;
- people may have photographic or documentary sources about places;
- local knowledge about places assists with interpretation and assessment.

To identify places that are important to the community:

- this helps to identify places of ‘social’ value, which is very difficult to determine without community input.

Techniques for involving the community

1. Brochures, newspapers and newsletters

Most Councils can organise the printing and distribution of a simple brochure or arrange for an article in a Council newsletter or to insert a notice in a locally circulating newspaper.

Such a brochure or article might seek to:

- explain the purpose of the heritage study,
- introduce the consultants,

- invite information on potential heritage places from members of the community,
- provide a point of contact for further inquiries.

Heritage Victoria can supply a generic brochure which could be modified and customised to suit the particular municipality (perhaps by the inclusion of a few photographs of a diverse range of heritage places).

2. “Drop-in” day at local community centres

A number of heritage studies have arranged for “drop-in” days at local community centres (eg local libraries, public halls or other community centres). This provides an opportunity for the local community to meet the heritage study consultants for an informal discussion about the heritage study and to talk about heritage places.

A “drop-in” day also has the advantage that members of the local community can attend at a time which is suitable to them (or perhaps attend a ‘drop-in’ day in a neighbouring locality).

Discussion can be stimulated by providing a diverse selection of photographs of heritage places in the local area.

To be effective, a “drop-in” day needs to be actively publicised in the local media. Notices might also be posted in local shops, libraries, community centres etc. In addition, invitations should be sent to key members of the local community, local historical societies etc and asking them to also spread the word.

3. Conducting workshops

A series of workshops in local communities may also be an appropriate technique. One advantage of this technique is that the workshop environment provides an opportunity for additional information to emerge as a result of collective discussions.

The following tips are provided for the running of workshops:

- The consultants should at least have completed some preliminary research into local history and places, so they can cite meaningful examples of places, and ask relevant questions.
- Have photographs of places available to demonstrate the range and breadth of local heritage, and to stimulate thinking about places.
- Have decent maps on hand (eg. Australian National Topographic Map Series, scale 1:100,000) to help in locating places.
- Have sheets for recording information about places, plus the names and contact details of the people citing the place.
- Keep the names and addresses of all workshop participants for follow-up, and to keep informed about progress through newsletters, etc.

The consultants should cover a range of topics in their introductory comments:

- Why have a study?
- Who is involved?
- Who is paying for it?
- Why do a Thematic Environmental History?
- What happens next?

The participants should be broken up into groups to talk about places, with leaders guiding them through the process.

4. *Seeking comment on draft documentation*

A practice adopted with some heritage studies has been to provide a property owner with the draft documentation from the heritage study for their property towards the end of Stage 2.

The draft documentation is provided to the property owner:

- as a means of informing the owner about the heritage study;
- as a means of engaging the owner in the heritage study process;
- as a means of gathering further information about the heritage place; and
- as a means of correcting draft information about the heritage place.

This task of forwarding draft documentation to property owners, while worthwhile, can be time consuming to co-ordinate and arrange. The task is probably best handled by the local council (who will have property owner details) with a sensitively worded letter. The standard letter should:

- provide basic information about the heritage study process;
- state that the information is being supplied as a draft only for the information and comment of property owners;
- should allow a reasonably generous period for owners to respond with further information, corrections or comments;
- should indicate that the Council has not endorsed the content of the study or made any decision about its contents; and
- invite the owners to contact the Council with any concerns.

Information or corrections provided by property owners should then be considered by the consultants for inclusion in the final documentation.

Further information

The following publications may provide ideas as to approaches to community consultation:

- *What is Social Value? A Discussion Paper*, (Australian Heritage Commission 1992)
- *Mapping Culture - A Guide for Cultural and Economic Development in Communities* (Commonwealth Department of Communication and the Arts 1995)
- *Protecting Local Heritage Places: A Guide for Communities* (Australian Heritage Commission 1998) and especially pages 50-53 “Community workshops”.

APPENDIX 8

PROJECT PLAN TEMPLATE

STAGE 1

Insert additional stages, e.g. consultation, exhibition, council briefings etc as required.

TASK - MILESTONE	Approximate date	PROGRESS PAYMENT AS A %	PROGRESS PAYMENT IN \$	RESIDUAL BALANCE RETAINED BY CLIENT
Adoption by Steering Committee of Project Plan as per 5.1 of the brief		10%		
Council Workshop/ briefing				
Report to Heritage Advisory Committee				
Completion of draft Thematic Environmental History as per 5.2 of the brief		20% upon completion of task to the satisfaction of the Steering Committee		
Council Workshop/ briefing				
Report to Heritage Advisory Committee				
Completion of the identification of places of potential cultural heritage significance as per 5.3 of the brief		30% upon completion of task to the satisfaction of the Steering Committee		
Submission of first draft of Stage 1 study report and database as per 5.4 of the brief		20% upon completion of task to the satisfaction of the Steering Committee		
Council Workshop/ briefing				
Report to Heritage Advisory Committee				
Delivery of final report & database to client		20% upon completion of task to the satisfaction of the Steering Committee		\$0.00

APPENDIX 9

HERMES DATABASE INFORMATION AND REQUIREMENTS

1.0 Introduction

The consultant will be provided with access to the online heritage database HERMES, a web delivered database, specifically designed and customised to manage information for heritage places. HERMES supports the specific requirements for maintaining data for places of local heritage significance. Access to this database will be provided at no charge, both to the organisation commissioning a study and its consultant for the purpose of entering and amending heritage place details. Ownership of the data will be vested in the organisation commissioning the study. Heritage Victoria will act in the role of custodian of the data.

A HERMES system user manual will be provided for the purpose of assisting the consultant in entering and maintaining data on the system and it is expected that the consultant will make use of this manual. The consultant will require access to a PC running the Windows operating system (not Mac) for data entry into HERMES.

It is an explicit requirement that a consultant will enter or transfer/paste information directly into the HERMES system on a place by place basis, using the standard data entry features of HERMES. No facilities exist nor will they be provided to automatically upload or transfer heritage place information from other systems or databases into HERMES. It is strongly recommended therefore that if consultants wish to maintain information for a place in a transitory form (eg history, statement of significance), it is done in a way that places no reliance on any automatic data transfer feature existing.

It is not necessary for the consultant to enter data into every field in HERMES. However, certain data-fields are mandatory and these are prescribed below.

For every place identified in the heritage study to be of potential significance, a basic entry (i.e. name, location, item type and group) should be included in HERMES even if the place is not further assessed. A short entry should be included under 'Statement of Significance' to explain why the place has not been further assessed e.g. 'demolished', or 'insufficient funding for further investigation at this time', etc.

In general, the data-fields that should be populated are those that best reflect what, how and why the place is significant. For example if the place is considered significant because of an association with an important architect or because of its architectural style then those fields on the construction screen should be populated and the point elaborated upon in the statement of significance.

2.0 Stage 1 Studies – Mandatory Fields

2.1 New Place Screen

- Place name (and Other/Former Names if known)
- Place data owner (e.g. name of Council)
- Item Group
- Item Type

- Statement of Significance - this need only record in a few words why the place is considered to be of potential significance and worthy of further assessment as part of Stage 2. In the event that it is not proposed to further assess the place, a short entry should be included to explain why the place has not been further assessed – e.g. ‘demolished’, or ‘insufficient funding for further investigation at this time’, etc.

2.2 Location Screen

- Location details (street address, suburb, and LGA as appropriate must be entered into the address table)
- Latitude and longitude, easting / northing, map-sheet etc. For places that are remote or difficult to access, use any of the data-fields that will enable the place to be easily located.

2.3 Local Government Screen

- Study details (study name, author, study year plus any notes that are relevant to the place)

2.4 Listings Screen

- Heritage Study Recommendations - these will be preliminary recommendations only (i.e. to assess further as part of Stage 2)

2.5 Images Screen

Wherever possible, at least one digital image should be provided, preferred as progressive JPEG format at 80% compression. The images should be between 6 and 10 megapixels in size (e.g. a 2000 x 3000 pixel image would be considered ideal).

The image should be attached to HERMES including the following details:

- Caption
- Image Type
- Can be published
- Image By
- Copyright (as negotiated and agreed with the Council)
- Date
- Sort Order

2.6 Heritage Status Screen

The status of the place will require updating to reflect the point the study has reached (i.e. Stage 1 Study Complete).

3.0 Stage 2 Studies – Mandatory Fields

3.1 Place Screen

- Update/refine data in populated fields (Name and Other/Former Names if known, Item Group, Item Type)
- Statement of Significance – see Appendix 6 – Statement of Significance template. Earlier Statements of Significance must be preserved and not overwritten. A new statement should be entered into the free-text field and identified / labelled as related to the current study, whilst any earlier statements that may be present, left intact lower down in the HERMES field and labelled as such. Where there is more than one version of a Statement of Significance (e.g. following a review) each statement

must be referenced to indicate the study it originates from, the date it was updated / reviewed, and the status in the planning scheme, e.g. reference or incorporated document.

3.2 *Location Screen*

- Update/refine data in populated Location fields
- Latitude and longitude, easting / northing, map-sheet etc. as appropriate

3.3 *Descriptions Screen*

- Physical Description
- Physical Condition or Archaeological Potential.
- Victoria Historical Themes should be included here as appropriate.
- Other Description Types – as appropriate to the significance of the place should be added (eg integrity, intactness, assessment against criteria, recommended management, usage/former usage).

3.4 *Construction Screen*

- Architect/Designers - as appropriate
- Architectural styles - as appropriate
- Builder/Makers – as appropriate
- Development dates and comments - as appropriate

3.5 *Place History Screen*

- History
- Occupation of Site (details and any known dates as appropriate)

3.6 *Listings Screen*

- Heritage Study Recommendations - if a place is recommended for a Heritage Overlay, the following fields shall be completed:
 - External Paint Controls Apply?
 - Internal Alteration Controls Apply? (If so, the Statement of Significance should both identify and elaborate upon the important aspects of the interior).
 - Tree Controls Apply? (If so the Statement of Significance should both identify and elaborate upon any important tree(s)).
 - Outbuildings/Fences not exempt? (If so, the Statement of Significance should both identify and elaborate upon any important outbuildings or fences).
 - Recommended for the Victorian Heritage Register?
 - Prohibited uses permitted?
 - Name of Incorporated Plan under Clause 4.01-2
 - Whether an Aboriginal Heritage Place
 - Notes (discretionary)

3.7 *References Screen*

- General References - as appropriate

3.8 *Images Screen*

At least one digital image should be attached to the HERMES place. Image preferred as progressive JPEG format at 80% compression. The images should be between 6 and 10 Megapixels in size eg a 2000 x 3000 pixel image would be considered ideal.

The following details should be provided:

- Caption
- Image Type
- Can be Published
- Image By
- Copyright (as negotiated and agreed with the Council)
- Date
- Sort Order

3.9 *Local Government Screen*

Heritage study details:

- Sort order
- Study Name (selected) Note: the study name details will need to be provided to Heritage Victoria for inclusion in the system. This is not a free-text field.
- Whether Planning Scheme Documents exist
- Notes (if applicable)

3.10 *Heritage Status Screen*

- The heritage status of the place will require updating to reflect the point the study has reached (i.e. 'Recommended for Heritage Overlay' etc)

3.11 *Other data (optional)*

It *may* be a requirement of the client or Council that the consultant enters additional place details onto HERMES:

- Add a precinct parent record to HERMES (with precinct name) with details of precinct significance, history and details
- Append precinct name (if applicable to a place) to all precinct 'child' records
- Property number

APPENDIX 10

MAPPING HERITAGE PLACES & CURTILAGES

What is a curtilage?

The New South Wales Heritage Office publication *Heritage Curtilages* (1996) defines a curtilage as:

... the area of land (including land covered by water) surrounding an item or area of heritage significance which is essential for retaining and interpreting its heritage significance ...

What does the Burra Charter say?

The *Australia ICOMOS Burra Charter, 1999* doesn't mention the word "curtilage" but refers to the term "setting".

Article 1.2 states in part:

"Cultural significance is embodied in the place itself, its fabric, setting, use, associations, meanings, records, related places and related objects."

Article 1.12 states in part:

"Setting means the area around a place, which may include the visual catchment."

Article 8 ("Setting") states:

"Conservation requires the retention of an appropriate visual setting and other relationships that contribute to the cultural significance of the place."

New construction, demolition, intrusions or other changes which would adversely affect the setting or relationships are not appropriate."

Why is a curtilage critical?

- To retain the setting or context of a significant building, element or place.
- To regulate demolition of significant elements associated with the heritage place (e.g. a homestead and its outbuildings, structures, trees and private cemetery etc)
- To regulate subdivision of a significant building or place.
- To regulate new buildings and works in close proximity to the significant building or element.

What does the Victoria Planning Provision Practice note – *Applying the Heritage Overlay* – state?

The Victoria Planning Provision Practice Note *Applying the Heritage Overlay* (1999) states:

The Heritage Overlay applies to both the listed heritage item and its associated land (refer Clause 43.01 - Scope). It is usually important to include land surrounding a building, structure, tree or feature of importance to ensure that any new development does not adversely affect the setting or context of the significant feature. In most situations, the extent

of the control will be the whole of the property (for example, a suburban dwelling and its allotment).

However, there will be occasions when the control should be reduced in its extent so that it does not apply to the whole of the property. Examples might include:

- a homestead on a large pastoral property where only the buildings and their immediate surroundings are important but not the remainder of the property*
- a significant specimen tree on an otherwise unimportant property*
- a horse-trough, fountain or monument in a road reservation*
- a grandstand or shelter in a large but otherwise unimportant public park.*

Where a heritage place does not encompass the whole of the property, care should be taken to show the most accurate parcel of land affected by the control. For instance, if a homestead is affected by the Heritage Overlay but not the whole of the farm, a polygon should be allocated to the area of affected buildings and associated land. The wording to describe the Heritage Place in the schedule should be specific to identify the area covered by the overlay control.

How do you establish a curtilage?

1. Consider each place on its merits and apply common sense.
2. Review the heritage study documentation and ask the question “What is significant?” The polygon should capture those elements of the place that are significant.
3. In addition to capturing the elements that are significant, it is almost always necessary to include some surrounding land in order to:
 - retain the setting or context of a significant building, feature, element or place.
 - regulate development (including subdivision) in close proximity to the significant building, feature or element.
4. Where possible, adopt the whole of the property or follow existing surveyed lines such as lot boundaries.
5. If it is not possible to achieve above point 4, uncomplicated and easily recognised boundary lines work best. Uncomplicated and easily recognised boundary lines leave little room for dispute in terms of the land affected by any Overlay.
6. Use aerial photos where they exist to assist in identifying a reduced curtilage.
7. If adopting a reduced curtilage, explain the basis for the polygon in the heritage study documentation.
8. Ground ‘truthing’ may be of assistance.
9. Where questions might arise in the future as to the extent of the polygon shown on the planning scheme map, use the entry in the Schedule to the Heritage Overlay (eg column two) to specify the area covered by the polygon. For example:

“The heritage place is the Moreton Bay Fig Tree and land beneath and beyond the canopy of the tree and extending for a distance of five metres from the canopy edge.”

APPENDIX 11

CONTRACT DETAILS STAGE 1

Client

The client for this study is Moorabool Shire Council

Appointment of consultant

The appointment of the consultant shall be upon the recommendation of the Steering Committee. Once Stage 1 has been completed, there is an expectation that the consultant will be reappointed to complete Stage 2. However, the client reserves the right to appoint a different consultant(s) at the completion of Stage 1. Stage 2 shall commence once the necessary funding and resources have been obtained following the completion of Stage 1. Consequently, there may be an interlude between the completion of Stage 1 and the commencement of Stage 2. The commissioning of Stage 1 does not obligate the client to proceed with Stage 2.

Budget

The total budget for Stage 1 of the Heritage Study is \$ 50,000.

A breakdown of expected travel costs or additional expenses is expected at the completion of task 5.1 (the Project Plan). A variation of no more than 20% from this estimate is expected.

Client contact officer

The client contact officer for this project is Neil Manning, Strategic and Social Planning Coordinator, Moorabool Shire Council, PO Box 18, Ballan, VIC 3342.

Client obligations

The client will do all things reasonably necessary to facilitate the consultant's delivery of the requirements of the brief including the provision of information and directions and clarification of any ambiguities in the brief.

The client must pay for the services rendered within 30 days of the date when any monies become payable under this contract but the client shall not be bound to make more than one payment per calendar month.

Services

The client shall supply/provide the following services:

- multiple copying of material associated with the production of the Draft Report and Final Report;
- access to a photocopier;
- details of previously identified heritage items within the municipality, including those places for which records are held by Heritage Victoria; the Australian Heritage Council and the National Trust;
- copies of any relevant Council publications which may include policies, guidelines or pamphlets;

- a bibliography and, where possible, loaned copies of any relevant publications that may have been commissioned by the Council or prepared by other organisations or groups within the municipality, for example, local or oral histories of the municipality or parts thereof;
- copies of all relevant planning controls;
- copies of any base maps and transparencies of the municipality at an appropriate scale that may be useful to the consultant(s) and to the study. These may include topographical maps; cadastral maps or any other maps containing relevant details;
- aerial photographs;
- access to Council records for the purpose of historical research particularly rate books, Council Minute books, building records etc;
- assistance in obtaining property details and liaising between property owners and the consultants;
- assisting with mailouts to property owners;
- assisting with community consultation including organisation of venues and notice to participants;
- general publicity for the heritage study;
- access to Councils, Heritage Advisory Committee, and Historical Societies.

Supervision

The consultant will report to a Steering Committee comprising:

- a Councillor(s)
- a representative of the Shire/Council (eg client's nominated contact officer)
- a representative of Heritage Victoria of the Department of Planning and Community Development
- a representative of the Regional Office of the Department of Planning and Community Development
- a representative of Council's Heritage Advisory Committee

Payment

Upon completion of an acceptable Project Plan as agreed under Task 5.1, the consultant shall be entitled to a starting allowance of 10% of the budget for Stage 1. Further progress payments shall be as per the agreed Project Plan. The client shall retain 20% of the Stage 1 study budget to be handed over upon delivery and acceptance of the final Stage 1 report and HERMES database.

Timing

Stage 1 of the heritage study is to start no later than Jan 2009. The finished report for Stage 1 of the heritage study is to be submitted by Jan 2010. Any change to this timetable is to be agreed to by the Steering Committee.

On the agreed date of completion for Stage 1 of the heritage study three bound copies and one unbound copy of the report shall be submitted to the client along with the HERMES database and a CD containing the study in both PDF and MS WORD formats. The unbound copy shall be the master copy including all originally researched documentation, artwork, photographs and negatives.

Meetings

The consultant shall meet with the Steering Committee and Councils Heritage Advisory Committee as agreed under the Project Plan prepared as part of Task 5.1. Further meetings may be scheduled with the agreement of both the Steering Committee and the consultant.

Study outputs

The study outputs as detailed in the brief shall be supplied to the client on the agreed date.

Ownership, copyright and moral rights

Ownership and copyright of the heritage study including any database, all reports, maps, plans, photographs and the like supplied to the Steering Committee by way of progress, draft, or final report or publication, (including the original of the final report) shall be vested in the Moorabool Shire Council and the Department of Planning and Community Development.

The consultant(s), the Moorabool Shire Council and the Department of Planning and Community Development shall have a perpetual, free license to use the material for its own purposes at any time in the future.

The Moorabool Shire Council and the Department of Planning and Community Development either may use the material in any way they choose without requiring the consent of the other party or the consultant. However, it is expected and appropriate that acknowledgement be given to the original author's work.

Sub-Letting of contract and engagement of other professionals

The consultant must not without the prior written consent of the client sub-let or assign any portion of the study or enter into any contract for the execution of any part the study by any other person.

Dismissal

The client may terminate this contract at any time should any of the following apply:

- Any failure or neglect on the part of the consultant in carrying out its responsibilities, duties or functions for the client under the Contract or any repeated failure to comply with any tasks set out in the brief.
- Any gross misconduct on the part of the consultant in carrying out and performing its responsibilities, duties or functions under this brief;
- Repeated failure to meet agreed submission dates (or as reasonably extended) provided that such failure not be the fault of the Steering Committee.

If the contract is ended by reason of termination by the client:

- The consultant must immediately cease carrying out any of the services;
- The consultant must handover to the client all materials prepared during the course of the heritage study including the HERMES database.
- The client shall retain all unpaid fees to which the consultant would otherwise have been entitled.

Changes to brief

Where it becomes clear that some aspect of the task will require more investigation or more expertise than has been allowed within the budget or the terms of the agreement, the consultant shall advise the client immediately.

Insurance

The consultant shall be fully responsible for obtaining all necessary insurances.

APPENDIX 12

SUGGESTED TEMPLATE FOR ADVERTISEMENT

MOORABOOL SHIRE COUNCIL HERITAGE STUDY

The Moorabool Shire Council is to commission a heritage study generally of the area of the Shire not covered by the Bacchus Marsh Heritage Study 1996 (old shire of Bacchus Marsh municipal boundaries).

The study is divided into two stages and will identify, evaluate and document those places of post-contact cultural significance within the heritage study area and make recommendations for their future conservation.

Individuals and small teams with experience in the fields of history, architectural history, landscape evaluation, historical archaeology and/or conservation planning are invited to lodge expressions of interest for the project.

Submissions should include a summary of relevant qualifications and experience, capabilities and availability and information about timing and cost of services. In addition to providing a breakdown of costs to undertake Stage 1, the average cost of researching, assessing and documenting a potential place of significance as part of Stage 2 shall also be provided.

A copy of the brief may be obtained from Neil Manning, Moorabool Shire Council, PO Box 18, Ballan, VIC 3342, phone 03 5366 7100 or email nmanning@moorabool.vic.gov.au or from the Moorabool Shire Web site, www.moorabool.vic.gov.au.

Expressions of interest should be forwarded to:

Michael McCarthy,
Manager Sustainable and Strategic Development
PO. Box 18,
Ballan,
VIC 3342

Closing date is COB Friday 1st May 2009.

For further information, please contact Neil Manning, Moorabool Shire Council, PO Box 18, Ballan, VIC 3342, phone 03 5366 7100 or email nmanning@moorabool.vic.gov.au.

Appendix 6.02: Illustrated List of Places Identified in Stage 1

Illustrated List of Places Identified in Stage 1 - June 2010

Tryconnel Tunnel

Mapping Details

Theme Theme 4.2: Gold Mining

Theme 4.3: The Land Transformation in the Shire

Vic Heritage Register

Vic Heritage Inventory H7723-0200

Heritage Overlay

Nat Trust Register

Integrity

Condition

Significance Type Archaeological - Inventory

Fairley's Track Slate
Quarry

Mapping Details

Theme Theme 4.3: Exploiting Other Natural Resources

Vic Heritage Register

Vic Heritage Inventory H7722-0016

Heritage Overlay

Nat Trust Register

Integrity

Condition

Significance Type Archaeological - Inventory

Paradise Mill Site

Mapping Details

Theme Theme 4.3: Exploiting Other Natural Resources

Theme 4.5: The Land Transformation in the Shire

Vic Heritage Register

Vic Heritage Inventory H7722-0018

Heritage Overlay

Nat Trust Register

Integrity

Condition

Significance Type Archaeological - Inventory

Fitzsimmons/Snowball
Site

Mapping Details

Theme Theme 4.3: Exploiting Other Natural Resources

Theme 4.5: The Land Transformation in the Shire

Vic Heritage Register

Vic Heritage Inventory H7723-0005

Heritage Overlay

Nat Trust Register

Integrity

Condition

Significance Type Archaeological - Inventory

Quarry Track - Slate
Quarry

Mapping Details

Theme Theme 4.3: Exploiting Other Natural Resources

Vic Heritage Register

Vic Heritage Inventory H7722-0017

Heritage Overlay

Nat Trust Register

Integrity

Condition

Significance Type Archaeological - Inventory

Illustrated List of Places Identified in Stage 1 - June 2010

Easter Monday Mill

Mapping Details

Theme Theme 4.3: Exploiting Other Natural Resources

Vic Heritage Register

Vic Heritage Inventory H7723-0003

Heritage Overlay

Nat Trust Register

Integrity

Condition

Significance Type Archaeological - Inventory

Antimony Mine

Mapping Details

Theme Theme 4.2: Gold Mining

Theme 4.5: The Land Transformation in the Shire

Vic Heritage Register

Vic Heritage Inventory H7722-0023

Heritage Overlay

Nat Trust Register

Integrity

Condition

Significance Type Archaeological - Inventory

GEO - ML022

Trestle Bridge
Anticline

Mapping Details

Theme Theme 1.1: Existing Natural Environment

Vic Heritage Register

Vic Heritage Inventory

Heritage Overlay

Nat Trust Register

Integrity

Condition

Significance Type Geological - Regional

GEO - ML038 Picnic Point Anticline

Mapping Details

Theme Theme 1.1: Existing Natural Environment

Vic Heritage Register

Vic Heritage Inventory

Heritage Overlay

Nat Trust Register

Integrity

Condition

Significance Type Geological - Regional

GEO - ML085

Lerderderg Gorge

Mapping Details

Theme Theme 1.1: Existing Natural Environment

Vic Heritage Register

Vic Heritage Inventory

Heritage Overlay

Nat Trust Register

Integrity

Condition

Significance Type Geological - State

Illustrated List of Places Identified in Stage 1 - June 2010

GEO - ML087 Gatehouse 24

Mapping Details

Theme Theme 1.1: Existing Natural Environment

Vic Heritage Register

Vic Heritage Inventory

Heritage Overlay

Nat Trust Register

Integrity

Condition

Significance Type Geological - Regional

GEO - ML092 Korkuperrimul Creek

Mapping Details

Theme Theme 1.1: Existing Natural Environment

Vic Heritage Register

Vic Heritage Inventory

Heritage Overlay

Nat Trust Register

Integrity

Condition

Significance Type Geological - State

GEO - ML094 Alkemades Quarry

Mapping Details

Theme Theme 1.1: Existing Natural Environment

Vic Heritage Register

Vic Heritage Inventory

Heritage Overlay

Nat Trust Register

Integrity

Condition

Significance Type Geological - Local

GEO - ML095 Parwan Vertebrate
Beds

Mapping Details

Theme Theme 1.1: Existing Natural Environment

Vic Heritage Register

Vic Heritage Inventory

Heritage Overlay

Nat Trust Register

Integrity

Condition

Significance Type Geological - Local

GEO - ML102 Parwan Valley

Mapping Details

Theme Theme 1.1: Existing Natural Environment

Vic Heritage Register

Vic Heritage Inventory

Heritage Overlay

Nat Trust Register

Integrity

Condition

Significance Type

Illustrated List of Places Identified in Stage 1 - June 2010

GEO - ML123 Anthonys Cutting

Mapping Details

Theme Theme 1.1: Existing Natural Environment

Vic Heritage Register

Vic Heritage Inventory

Heritage Overlay

Nat Trust Register

Integrity

Condition

Significance Type Geological - Regional

GEO - ML183 Parwan Creek

Mapping Details

Theme Theme 1.1: Existing Natural Environment

Vic Heritage Register

Vic Heritage Inventory

Heritage Overlay

Nat Trust Register

Integrity

Condition

Significance Type Geological - Regional

GEO - ML201 Lerderderg River
Permian Sequence

Mapping Details

Theme Theme 1.1: Existing Natural Environment

Vic Heritage Register

Vic Heritage Inventory

Heritage Overlay

Nat Trust Register

Integrity

Condition

Significance Type Geological - State

GEO - ML225 Bald Hill Fault

Mapping Details

Theme Theme 1.1: Existing Natural Environment

Vic Heritage Register

Vic Heritage Inventory

Heritage Overlay

Nat Trust Register

Integrity

Condition

Significance Type Geological - Local

GEO - ML269 Tabletop Hill Landslips

Mapping Details

Theme Theme 1.1: Existing Natural Environment

Vic Heritage Register

Vic Heritage Inventory

Heritage Overlay

Nat Trust Register

Integrity

Condition

Significance Type Geological - Local

Illustrated List of Places Identified in Stage 1 - June 2010

GEO - ML277 Ripley Bridge Basalt
Pavement

Mapping Details

Theme Theme 1.1: Existing Natural Environment

Vic Heritage Register

Vic Heritage Inventory

Heritage Overlay

Nat Trust Register

Integrity

Condition

Significance Type Geological - Local

GEO - ML283 Mt Gorong

Mapping Details

Theme Theme 1.1: Existing Natural Environment

Vic Heritage Register

Vic Heritage Inventory

Heritage Overlay

Nat Trust Register

Integrity

Condition

Significance Type Geological - Local

GEO - ML294 Lerderderg River
Terraces (Morven)

Mapping Details

Theme Theme 1.1: Existing Natural Environment

Vic Heritage Register

Vic Heritage Inventory

Heritage Overlay

Nat Trust Register

Integrity

Condition

Significance Type Geological - Local

GEO - ML316 Werribee Gorge
Hanging Valley

Mapping Details

Theme Theme 1.1: Existing Natural Environment

Vic Heritage Register

Vic Heritage Inventory

Heritage Overlay

Nat Trust Register

Integrity

Condition

Significance Type Geological - Regional

GEO - ML041 Pyramid Rock
(Werribee Gorge)

Bacchus Marsh

Mapping Details

Theme Theme 1.1: Existing Natural Environment

Vic Heritage Register

Vic Heritage Inventory

Heritage Overlay

Nat Trust Register

Integrity

Condition

Significance Type Geological - Local

Illustrated List of Places Identified in Stage 1 - June 2010

GEO - ML080	Werribee Gorge		Bacchus Marsh
Mapping Details			
Theme Theme 1.1: Existing Natural Environment			
Vic Heritage Register			
Vic Heritage Inventory		Integrity	
Heritage Overlay		Condition	
Nat Trust Register			Significance Type Geological - State
GEO - ML091	Mortons Quarry Permian Glacial Sequence		Bacchus Marsh
Mapping Details			
Theme Theme 1.1: Existing Natural Environment			
Vic Heritage Register			
Vic Heritage Inventory		Integrity	
Heritage Overlay		Condition	
Nat Trust Register			Significance Type Geological - National
GEO - ML104	Bacchus Marsh Council Trench		Bacchus Marsh
Mapping Details			
Theme Theme 1.1: Existing Natural Environment			
Vic Heritage Register			
Vic Heritage Inventory		Integrity	
Heritage Overlay		Condition	
Nat Trust Register			Significance Type Geological - State
GEO - ML224	Bacchus Marsh Basin		Bacchus Marsh
Mapping Details			
Theme Theme 1.1: Existing Natural Environment			
Vic Heritage Register			
Vic Heritage Inventory		Integrity	
Heritage Overlay		Condition	
Nat Trust Register			Significance Type Geological - Regional
GEO - ML252	Rowsley Fault		Bacchus Marsh
Mapping Details			
Theme Theme 1.1: Existing Natural Environment			
Vic Heritage Register			
Vic Heritage Inventory		Integrity	
Heritage Overlay		Condition	
Nat Trust Register			Significance Type Geological - Regional

Illustrated List of Places Identified in Stage 1 - June 2010

GEO - ML372 Catataract Creek Falls
& Basalt Columns

Bacchus Marsh

Mapping Details

Theme Theme 1.1: Existing Natural Environment

Vic Heritage Register

Vic Heritage Inventory

Heritage Overlay

Nat Trust Register

Integrity

Condition

Significance Type Unknown

GEO - ML373 Hine's Clay Pit

Bacchus Marsh

Mapping Details

Theme Theme 1.1: Existing Natural Environment

Vic Heritage Register

Vic Heritage Inventory

Heritage Overlay

Nat Trust Register

Integrity

Condition

Significance Type Unknown

BA111 Ballan & District Soldiers Memorial
Bush Nursing Hospital & Hostel

33

Cowie Street

Ballan

Mapping Details

Theme Theme 8.3: Health & Welfare

Theme 8.5: Commemoration

Vic Heritage Register

Vic Heritage Inventory

Heritage Overlay

Nat Trust Register

Integrity

Moderately Intact - Altered

Condition

Good

Significance Type Conservation Desirable



BA107 Old Ballan Cemetery

Geelong-Ballan Road

Ballan

Mapping Details 37° 37.1S 144° 13.5E

Theme Theme 8.5 Commemoration

Vic Heritage Register

Vic Heritage Inventory

Heritage Overlay

Nat Trust Register

Integrity

Moderately Intact

Condition

Poor

Significance Type Individual



BA112 Ruin

Aldreds Lane

Ballan North, 3342

Mapping Details

Theme Theme 2.3: Promoting Settlement

Theme 4.1: Farming & Agriculture

Theme 6.2: Building Homes in the Shire

Vic Heritage Register

Vic Heritage Inventory

Heritage Overlay



Nat Trust Register

Integrity

Condition

Significance Type Archaeological - Inventory

Illustrated List of Places Identified in Stage 1 - June 2010

BA113	Stone Hut Ruins	Stone Hut Road	Ballan North, 3342	
Mapping Details				
Theme Theme 2.3: Promoting Settlement Theme 4.1: Farming & Agriculture Theme 6.2: Building Homes in the Shire				
Vic Heritage Register		Integrity	Ruinous	
Vic Heritage Inventory		Condition		
Heritage Overlay			Significance Type	Archaeological - Inventory
Nat Trust Register				
BA133	Yankee Saw Mill Site	Off Western Park Road	Ballan North, 3342	
Mapping Details				
Theme Theme 4.3: Exploiting Other Natural Resources Theme 4.5: The Land Transformation in the Shire				
Vic Heritage Register		Integrity		
Vic Heritage Inventory		Condition		
Heritage Overlay			Significance Type	Archaeological - Inventory
Nat Trust Register				
GEO - ML161	Mt Hydewell		Ballan, 3342	
Mapping Details				
Theme Theme 1.1: The Natural Environment				
Vic Heritage Register		Integrity		
Vic Heritage Inventory		Condition		
Heritage Overlay			Significance Type	Geological - Regional
Nat Trust Register				
GEO - ML227	Bostock Reservoir Fault Exposure		Ballan, 3342	
Mapping Details				
Theme Theme 1.1: The Natural Environment				
Vic Heritage Register		Integrity		
Vic Heritage Inventory		Condition		
Heritage Overlay			Significance Type	Geological - Regional
Nat Trust Register				
BA083	Railway Dwelling	079 Atkinson Street	Ballan, 3342	
Mapping Details				
Theme Theme 3.3: The Railway Network Theme 6.1: Building Towns Theme 6.2: Building Homes in the Shire				
Vic Heritage Register		Integrity	Moderately Intact	
Vic Heritage Inventory		Condition	Good	
Heritage Overlay			Significance Type	Precinct
Nat Trust Register				

Illustrated List of Places Identified in Stage 1 - June 2010

BA074 Ballan Railway Station 081 Atkinson Street Ballan, 3342
 (incl. water tower, goods shed & signal box)
Mapping Details
 Theme Theme 3.3: The Railway Network



Vic Heritage Register

Vic Heritage Inventory

Heritage Overlay H018

Nat Trust Register

Integrity Moderately Intact

Condition Good

Significance Type Individual

BA089 Dwelling 31 Atkinson Street Ballan, 3342
Mapping Details
 Theme Theme 6.1: Building Towns
 Theme 6.2: Building Homes in the Shire



Vic Heritage Register

Vic Heritage Inventory

Heritage Overlay

Nat Trust Register

Integrity Moderately - Substantially Intact

Condition Good

Significance Type Individual

BA088 Dwelling 42 Atkinson Street Ballan, 3342
Mapping Details
 Theme Theme 6.1: Building Towns
 Theme 6.2: Building Homes in the Shire



Vic Heritage Register

Vic Heritage Inventory

Heritage Overlay

Nat Trust Register

Integrity Altered

Condition Fair

Significance Type Conservation Desirable

BA087 Dwelling 45 Atkinson Street Ballan, 3342
Mapping Details
 Theme Theme 6.1: Building Towns
 Theme 6.2: Building Homes in the Shire



Vic Heritage Register

Vic Heritage Inventory

Heritage Overlay

Nat Trust Register

Integrity Moderately Intact

Condition Fair

Significance Type Individual

BA086 Dwelling 55 Atkinson Street Ballan, 3342
Mapping Details
 Theme Theme 6.1: Building Towns
 Theme 6.2: Building Homes in the Shire



Vic Heritage Register

Vic Heritage Inventory

Heritage Overlay

Nat Trust Register

Integrity Moderately Intact

Condition Good

Significance Type Individual

Illustrated List of Places Identified in Stage 1 - June 2010

BA085 Railway Dwelling 78 Atkinson Street Ballan, 3342

Mapping Details

Theme Theme 3.3: The Railway Network

Theme 6.1: Building Towns

Theme 6.2: Building Homes in the Shire

Vic Heritage Register

Vic Heritage Inventory

Heritage Overlay

Nat Trust Register

Integrity Substantially Intact

Condition Good

Significance Type Individual



BA084 Railway Dwelling 80 Atkinson Street Ballan, 3342

Mapping Details

Theme Theme 3.3: The Railway Network

Theme 6.1: Building Towns

Theme 6.2: Building Homes in the Shire

Vic Heritage Register

Vic Heritage Inventory

Heritage Overlay

Nat Trust Register

Integrity Moderately Intact

Condition Good

Significance Type



BA082 Railway Dwelling 86 Atkinson Street Ballan, 3342

Mapping Details

Theme Theme 3.3: The Railway Network

Theme 6.1: Building Towns

Theme 6.2: Building Homes in the Shire

Vic Heritage Register

Vic Heritage Inventory

Heritage Overlay

Nat Trust Register

Integrity Substantially Intact

Condition Good

Significance Type Not Significant



BA081 Railway Dwelling 87 Atkinson Street Ballan, 3342

Mapping Details

Theme Theme 3.3: The Railway Network

Theme 6.1: Building Towns

Theme 6.2: Building Homes in the Shire

Vic Heritage Register

Vic Heritage Inventory

Heritage Overlay

Nat Trust Register

Integrity Moderately Intact

Condition Fair

Significance Type Not Significant



BA080A Railway Dwelling 89 Atkinson Street Ballan, 3342

Mapping Details

Theme Theme 3.3: The Railway Network

Theme 6.1: Building Towns

Theme 6.2: Building Homes in the Shire

Vic Heritage Register

Vic Heritage Inventory

Heritage Overlay

Nat Trust Register

Integrity Moderately Intact

Condition Good

Significance Type Not Significant



Illustrated List of Places Identified in Stage 1 - June 2010

BA080 Dwelling 90 Atkinson Street Ballan, 3342

Mapping Details

Theme Theme 6.1: Building Towns
Theme 6.2: Building Homes in the Shire

Vic Heritage Register

Vic Heritage Inventory

Heritage Overlay

Nat Trust Register

Integrity Altered

Condition Fair

Significance Type Conservation Desirable



BA079 Railway Dwelling 93 Atkinson Street Ballan, 3342

Mapping Details

Theme Theme 3.3: The Railway Network
Theme 6.1: Building Towns
Theme 6.2: Building Homes in the Shire

Vic Heritage Register

Vic Heritage Inventory

Heritage Overlay

Nat Trust Register

Integrity Substantially Intact

Condition Good

Significance Type Not Significant



BA109 Former Police Camp Ballan Egerton Road Ballan, 3342

Mapping Details 37° 37.718S 144° 09.767E

Theme Theme 7.2: Law & Order

Vic Heritage Register

Vic Heritage Inventory

Heritage Overlay

Nat Trust Register

Integrity Moderately Intact

Condition Fair

Significance Type Conservation Desirable



BA110 Creamery Building Ballan Egerton Road Ballan, 3342

Mapping Details 37° 38.019S 144° 08.475E

Theme Theme 5.2: Dairy Production

Vic Heritage Register

Vic Heritage Inventory

Heritage Overlay

Nat Trust Register

Integrity Moderately Intact

Condition Fair-Poor

Significance Type Individual



BA108 Hunterston 360 Ballan Egerton Road Ballan, 3342

Mapping Details 37° 37.841S 144° 10.146E

Theme Theme 2.2: Exploring, Surveying & Mapping
Theme 4.1: Farming & Agriculture
Theme 6.2: Building Homes in the Shire

Vic Heritage Register

Vic Heritage Inventory

Heritage Overlay

Nat Trust Register






Integrity Moderately Intact

Condition Good

Significance Type Individual



Illustrated List of Places Identified in Stage 1 - June 2010

BA121	Dwelling & Outbuildings	573	Ballan Greendale Road	Ballan, 3342	
		Mapping Details	37° 33.844S 144° 15.925E		
		Theme	Theme 2.3: Promoting Settlement Theme 4.1: Farming & Agriculture Theme 6.2: Building Homes in the Shire		
Vic Heritage Register		Integrity			
Vic Heritage Inventory		Condition			
Heritage Overlay				Significance Type	Individual
Nat Trust Register					
BA122	Ballanee Homestead	135	Ballanee Road	Ballan, 3342	
		Mapping Details			
		Theme	Theme 2.2: Exploring, Surveying & Mapping Theme 6.2: Building Homes in the Shire Theme 9.1: Sport		
Vic Heritage Register		Integrity			
Vic Heritage Inventory		Condition			
Heritage Overlay	H025			Significance Type	Individual
Nat Trust Register	B2328				
BA076	Weir - Caledonian Park		Blackwood Street	Ballan, 3342	
		Mapping Details			
		Theme	Theme 4.4: Water Supplies		
Vic Heritage Register		Integrity	Moderately Intact		
Vic Heritage Inventory		Condition	Fair		
Heritage Overlay				Significance Type	Individual
Nat Trust Register					
BA123	Carween Homestead		Carween Lane	Ballan, 3342	
		Mapping Details	37° 35.242S 144° 12.319E		
		Theme	Theme 2.2: Exploring, Surveying & Mapping Theme 4.1: Farming & Agriculture Theme 6.2: Building Homes in the Shire		
Vic Heritage Register		Integrity	Moderately Intact		
Vic Heritage Inventory		Condition	Fair-Poor		
Heritage Overlay	H022			Significance Type	Individual
Nat Trust Register	B3158				
BA124	Ballan Recreation Reserve	03	Cowie Street	Ballan, 3342	
		Mapping Details			
		Theme	Theme 6.1: Building Towns Theme 9.1: Sport		
Vic Heritage Register		Integrity	Moderately Intact		
Vic Heritage Inventory		Condition	Good		
Heritage Overlay				Significance Type	Individual
Nat Trust Register					

Illustrated List of Places Identified in Stage 1 - June 2010

BA078 Ballan Bowling Club 05 Cowie Street Ballan, 3342

Mapping Details

Theme Theme 6.1: Building Towns
Theme 9.1: Sport

Vic Heritage Register

Vic Heritage Inventory

Heritage Overlay

Nat Trust Register

Integrity Moderately Intact

Condition Good

Significance Type Individual



BA105 Dwelling 18 Duncan Street Ballan, 3342

Mapping Details

Theme Theme 6.1: Building Towns
Theme 6.2: Building Homes in the Shire

Vic Heritage Register

Vic Heritage Inventory

Heritage Overlay

Nat Trust Register

Integrity Moderately - Substantially Intact

Condition Fair

Significance Type Individual



BA092 Dwelling 35 Edols Street Ballan, 3342

Mapping Details

Theme Theme 6.1: Building Towns
Theme 6.2: Building Homes in the Shire

Vic Heritage Register

Vic Heritage Inventory

Heritage Overlay

Nat Trust Register

Integrity Moderately Intact

Condition Good

Significance Type Individual



BA093 State Savings Bank Dwelling 49 Edols Street Ballan, 3342

Mapping Details

Theme Theme 6.1: Building Towns
Theme 6.2: Building Homes in the Shire

Vic Heritage Register

Vic Heritage Inventory

Heritage Overlay

Nat Trust Register

Integrity Moderately Intact

Condition Good

Significance Type Individual



BA073 Dwelling 002 Fiskien Street Ballan, 3342

Mapping Details

Theme Theme 3.3: The Railway Network
Theme 6.1: Building Towns
Theme 6.2: Building Homes in the Shire

Vic Heritage Register

Vic Heritage Inventory

Heritage Overlay

Nat Trust Register






Integrity Substantially Intact

Condition Good






Significance Type Precinct



Illustrated List of Places Identified in Stage 1 - June 2010

BA072	Dwelling	003	Fisken Street	Ballan, 3342	
Mapping Details Theme Theme 6.1: Building Towns Theme 6.2: Building Homes in the Shire					
Vic Heritage Register Vic Heritage Inventory Heritage Overlay Nat Trust Register					
			Integrity Altered Condition Fair	Significance Type Precinct	
BA070	Dwelling	008	Fisken Street	Ballan, 3342	
Mapping Details Theme Theme 3.3: The Railway Network Theme 6.1: Building Towns Theme 6.2: Building Homes in the Shire					
Vic Heritage Register Vic Heritage Inventory Heritage Overlay Nat Trust Register					
			Integrity Substantially Intact Condition Good	Significance Type Precinct	
BA071	Dwelling	009	Fisken Street	Ballan, 3342	
Mapping Details Theme Theme 3.3: The Railway Network Theme 6.1: Building Towns Theme 6.2: Building Homes in the Shire					
Vic Heritage Register Vic Heritage Inventory Heritage Overlay Nat Trust Register					
			Integrity Moderately Intact Condition Fair	Significance Type Precinct	
BA069	Dwelling	011	Fisken Street	Ballan, 3342	
Mapping Details Theme Theme 3.3: The Railway Network Theme 6.1: Building Towns Theme 6.2: Building Homes in the Shire					
Vic Heritage Register Vic Heritage Inventory Heritage Overlay Nat Trust Register					
			Integrity Moderately Intact Condition Fair	Significance Type Precinct	
BA068	Dwelling	012	Fisken Street	Ballan, 3342	
Mapping Details Theme Theme 3.3: The Railway Network Theme 6.1: Building Towns Theme 6.2: Building Homes in the Shire					
Vic Heritage Register Vic Heritage Inventory Heritage Overlay Nat Trust Register					
			Integrity Moderately Intact Condition Good	Significance Type Precinct	

Illustrated List of Places Identified in Stage 1 - June 2010

BA067	Dwelling	013	Fisken Street	Ballan, 3342	
Mapping Details					
Theme Theme 3.3: The Railway Network Theme 6.1: Building Towns Theme 6.2: Building Homes in the Shire					
Integrity Moderately Intact					
Condition Good					
Significance Type Precinct					
BA066	Brick Dwelling	014	Fisken Street	Ballan, 3342	
Mapping Details					
Theme Theme 6.1: Building Towns Theme 6.2: Building Homes in the Shire					
Integrity Substantially Intact					
Condition Good					
Significance Type Precinct					
BA065	Ruddle House	017	Fisken Street	Ballan, 3342	
Mapping Details					
Theme Theme 6.1: Building Towns Theme 6.2: Building Homes in the Shire					
Integrity Substantially Intact					
Condition Good					
Significance Type Precinct					
BA063	Dwelling	020	Fisken Street	Ballan, 3342	
Mapping Details					
Theme Theme 6.1: Building Towns Theme 6.2: Building Homes in the Shire					
Integrity Moderately Intact					
Condition Good					
Significance Type Precinct					
BA064	Dwelling	021	Fisken Street	Ballan, 3342	
Mapping Details					
Theme Theme 6.1: Building Towns Theme 6.2: Building Homes in the Shire					
Integrity Altered					
Condition Good					
Significance Type Precinct					

Illustrated List of Places Identified in Stage 1 - June 2010

BA061 Shop & Dwelling 022 Fiskien Street Ballan, 3342

Mapping Details

Theme Theme 5.4: Commerce
Theme 6.1: Building Towns
Theme 6.2: Building Homes in the Shire

Vic Heritage Register

Vic Heritage Inventory

Heritage Overlay

Nat Trust Register

Integrity Moderately Intact

Condition Good

Significance Type Precinct



BA059 McLean Reserve (incl. Comfort Station, Aleppo Pine & Trough) 024 Fiskien Street Ballan, 3342

Mapping Details

Theme Theme 6.1: Building Towns
Theme 8.5: Commemoration

Vic Heritage Register

Vic Heritage Inventory

Heritage Overlay

Nat Trust Register

Integrity Moderately Intact

Condition Good

Significance Type Precinct



BA062 Former Dwelling 025 Fiskien Street Ballan, 3342

Mapping Details

Theme Theme 6.1: Building Towns
Theme 6.2: Building Homes in the Shire
Theme 8.4: Community Organisations
Theme 8.5: Commemoration

Vic Heritage Register

Vic Heritage Inventory

Heritage Overlay

Nat Trust Register

Integrity Moderately Intact - Altered

Condition Good

Significance Type Precinct



BA133 Teresa Graham Memorial Tree 025 Fiskien Street Ballan, 3342

Mapping Details

Theme Theme 8.4: Community Organisations
Theme 8.5: Commemoration

Vic Heritage Register

Vic Heritage Inventory

Heritage Overlay

Nat Trust Register

Integrity Substantially Intact

Condition Good

Significance Type Precinct



BA060 Fire Station 027 Fiskien Street Ballan, 3342

Mapping Details

Theme Theme 6.1: Building Towns
Theme 8.4: Community Organisations

Vic Heritage Register

Vic Heritage Inventory

Heritage Overlay

Nat Trust Register

Integrity Moderately Intact - Altered

Condition Good

Significance Type Precinct



Illustrated List of Places Identified in Stage 1 - June 2010

BA058 Dwelling & Stone Outbuilding 030 Fiskin Street Ballan, 3342

Mapping Details

Theme Theme 6.1: Building Towns
Theme 6.2: Building Homes in the Shire

Vic Heritage Register

Vic Heritage Inventory

Heritage Overlay

Nat Trust Register

Integrity Moderately Intact

Condition Good

Significance Type Individual



BA104 New Ballan Cemetery (incl. Sexton's Hut) Gosling Street Ballan, 3342

Mapping Details

Theme Theme 6.1: Building Towns
Theme 8.5: Commemoration

Vic Heritage Register

Vic Heritage Inventory

Heritage Overlay

Nat Trust Register

Integrity Moderately Intact

Condition Fair

Significance Type Individual



BA127 Ballan Homestead Site Off Hogans Road Ballan, 3342

Mapping Details

Theme Theme 2.2: Exploring, Surveying & Mapping
Theme 4.1: Farming & Agriculture

Vic Heritage Register

Vic Heritage Inventory H7722-0059

Heritage Overlay

Nat Trust Register

Integrity

Condition

Significance Type Archaeological - Inventory



BA052 Historical Markers Cnr Inglis & Bradshaw Streets Ballan, 3342

Mapping Details

Theme Theme 8.5: Commemoration

Vic Heritage Register

Vic Heritage Inventory

Heritage Overlay

Nat Trust Register

Integrity Substantially Intact

Condition Good

Significance Type Conservation Desirable



BA002 Dwelling 034 Inglis Street Ballan, 3342

Mapping Details

Theme Theme 6.1: Building Towns
Theme 6.2: Building Homes in the Shire

Vic Heritage Register

Vic Heritage Inventory

Heritage Overlay

Nat Trust Register

Integrity Moderately Intact

Condition Fair

Significance Type Individual



Illustrated List of Places Identified in Stage 1 - June 2010

BA003 Dwelling 035 Inglis Street Ballan, 3342

Mapping Details

Theme Theme 6.1: Building Towns
Theme 6.2: Building Homes in the Shire

Vic Heritage Register

Vic Heritage Inventory

Heritage Overlay

Nat Trust Register

Integrity Altered

Condition Good

Significance Type Conservation Desirable



BA004 Dwelling 036 Inglis Street Ballan, 3342

Mapping Details

Theme Theme 6.1: Building Towns
Theme 6.2: Building Homes in the Shire

Vic Heritage Register

Vic Heritage Inventory

Heritage Overlay

Nat Trust Register

Integrity Moderately Intact

Condition Good

Significance Type Individual



BA005 White Thorne 042 Inglis Street Ballan, 3342

Mapping Details

Theme Theme 6.1: Building Towns
Theme 6.2: Building Homes in the Shire

Vic Heritage Register

Vic Heritage Inventory

Heritage Overlay

Nat Trust Register

Integrity Moderately Intact

Condition Good

Significance Type Individual



BA006 Girraween 047 Inglis Street Ballan, 3342

Mapping Details

Theme Theme 6.1: Building Towns
Theme 6.2: Building Homes in the Shire

Vic Heritage Register

Vic Heritage Inventory

Heritage Overlay

Nat Trust Register

Integrity Moderately Intact

Condition Good

Significance Type Individual



BA007 Dwelling 055 Inglis Street Ballan, 3342

Mapping Details

Theme Theme 6.1: Building Towns
Theme 6.2: Building Homes in the Shire

Vic Heritage Register

Vic Heritage Inventory

Heritage Overlay

Nat Trust Register

Integrity Moderately Intact

Condition Good

Significance Type Individual



Illustrated List of Places Identified in Stage 1 - June 2010

BA009 Dwelling 056 Inglis Street Ballan, 3342

Mapping Details

Theme Theme 6.1: Building Towns
Theme 6.2: Building Homes in the Shire

Vic Heritage Register

Vic Heritage Inventory

Heritage Overlay

Nat Trust Register

Integrity Moderately Intact

Condition Good

Significance Type Individual



BA010 Guide House 060 Inglis Street Ballan, 3342

Mapping Details

Theme Theme 6.1: Building Towns
Theme 8.4: Community Organisations

Vic Heritage Register

Vic Heritage Inventory

Heritage Overlay

Nat Trust Register

Integrity Moderately Intact

Condition Fair

Significance Type Individual



BA008 Brick Dwelling 061 Inglis Street Ballan, 3342

Mapping Details

Theme Theme 6.1: Building Towns
Theme 6.2: Building Homes in the Shire

Vic Heritage Register

Vic Heritage Inventory

Heritage Overlay

Nat Trust Register

Integrity Moderately Intact

Condition Poor

Significance Type Individual



BA011 Dwelling 063 Inglis Street Ballan, 3342

Mapping Details

Theme Theme 6.1: Building Towns
Theme 6.2: Building Homes in the Shire

Vic Heritage Register

Vic Heritage Inventory

Heritage Overlay

Nat Trust Register

Integrity Moderately Intact

Condition Good

Significance Type Individual



BA012 Dwelling 065 Inglis Street Ballan, 3342

Mapping Details

Theme Theme 6.1: Building Towns
Theme 6.2: Building Homes in the Shire

Vic Heritage Register

Vic Heritage Inventory

Heritage Overlay

Nat Trust Register

Integrity Substantially Intact

Condition Good

Significance Type Individual



Illustrated List of Places Identified in Stage 1 - June 2010

BA013 Dwelling 068 Inglis Street Ballan, 3342

Mapping Details

Theme Theme 6.1: Building Towns
Theme 6.2: Building Homes in the Shire

Vic Heritage Register

Vic Heritage Inventory

Heritage Overlay

Nat Trust Register

Integrity Altered

Condition Good

Significance Type Not Significant



BA014 St. Paul's Uniting 073 Inglis Street Ballan, 3342

(formerly Presbyterian)
Church

Mapping Details

Theme Theme 6.1: Building Towns
Theme 8.1: Spiritual Life

Vic Heritage Register

Vic Heritage Inventory

Heritage Overlay

Nat Trust Register

Integrity Moderately Intact

Condition Fair/Poor

Significance Type Individual



BA016 Dwelling 075 Inglis Street Ballan, 3342

Mapping Details

Theme Theme 6.1: Building Towns
Theme 6.2: Building Homes in the Shire

Vic Heritage Register

Vic Heritage Inventory

Heritage Overlay

Nat Trust Register

Integrity Moderately Intact

Condition Good

Significance Type Individual



BA017 Dwelling 077 Inglis Street Ballan, 3342

Mapping Details

Theme Theme 6.1: Building Towns
Theme 6.2: Building Homes in the Shire

Vic Heritage Register

Vic Heritage Inventory

Heritage Overlay

Nat Trust Register

Integrity Substantially Intact

Condition Good

Significance Type Individual



BA018 Dwelling 078 Inglis Street Ballan, 3342

Mapping Details

Theme Theme 6.1: Building Towns
Theme 6.2: Building Homes in the Shire

Vic Heritage Register

Vic Heritage Inventory

Heritage Overlay

Nat Trust Register

Integrity Moderately Intact

Condition Fair

Significance Type Individual



Illustrated List of Places Identified in Stage 1 - June 2010

BA019 Dwelling 079 Inglis Street Ballan, 3342

Mapping Details

Theme Theme 6.1: Building Towns
Theme 6.2: Building Homes in the Shire

Vic Heritage Register

Vic Heritage Inventory

Heritage Overlay

Nat Trust Register

Integrity Moderately Intact

Condition Good

Significance Type Individual



BA020 Dwelling 081 Inglis Street Ballan, 3342

Mapping Details

Theme Theme 6.1: Building Towns
Theme 6.2: Building Homes in the Shire

Vic Heritage Register

Vic Heritage Inventory

Heritage Overlay

Nat Trust Register

Integrity Moderately Intact

Condition Good

Significance Type Individual



BA021 Lucerne 088 Inglis Street Ballan, 3342

Mapping Details

Theme Theme 6.1: Building Towns
Theme 6.2: Building Homes in the Shire

Vic Heritage Register

Vic Heritage Inventory

Heritage Overlay

Nat Trust Register

Integrity Moderately Intact

Condition Good

Significance Type Individual



BA022 Lea Hurst 090 Inglis Street Ballan, 3342

Mapping Details

Theme Theme 6.1: Building Towns
Theme 6.2: Building Homes in the Shire

Vic Heritage Register

Vic Heritage Inventory

Heritage Overlay

Nat Trust Register

Integrity Moderately Intact - Altered

Condition Good

Significance Type Conservation Desirable



BA023 Ballan Masonic Hall 092 Inglis Street Ballan, 3342

Mapping Details

Theme Theme 6.1: Building Towns
Theme 5.1: Manufacturing from Crops
Theme 8.4: Community Organisations

Vic Heritage Register

Vic Heritage Inventory

Heritage Overlay

Nat Trust Register






Integrity Moderately Intact

Condition Fair

Significance Type Individual



Illustrated List of Places Identified in Stage 1 - June 2010

BA024	Millfield	096	Inglis Street	Ballan, 3342	
Mapping Details					
Theme Theme 5.1: Manufacturing from Crops Theme 6.1: Building Towns Theme 6.2: Building Homes in the Shire					
Integrity Moderately Intact Condition Good					
Significance Type Individual					
BA025	St. Brigid's Roman Catholic Church	098	Inglis Street	Ballan, 3342	
Mapping Details					
Theme Theme 6.1: Building Towns Theme 8.1: Spiritual Life					
Integrity Altered Condition Poor					
Significance Type Individual					
BA026	Invergowrie	101	Inglis Street	Ballan, 3342	
Mapping Details					
Theme Theme 6.1: Building Towns Theme 6.2: Building Homes in the Shire					
Integrity Moderately Intact Condition Good					
Significance Type Individual					
BA030	Rayner Real Estate	117	Inglis Street	Ballan, 3342	
Mapping Details					
Theme Theme 6.5: Commerce Theme 6.1: Building Towns					
Integrity Moderately Intact Condition Fair					
Significance Type Individual					
BA031	Hardware Store (119/1)	119	Inglis Street	Ballan, 3342	
Mapping Details					
Theme Theme 6.5: Commerce Theme 6.1: Building Towns					
Integrity Substantially Intact Condition Fair					
Significance Type Individual					

Illustrated List of Places Identified in Stage 1 - June 2010

BA032 Hardware Store 119 Inglis Street Ballan, 3342

(119/2)

Mapping Details

Theme Theme 6.5: Commerce
Theme 6.1: Building Towns

Vic Heritage Register

Vic Heritage Inventory

Heritage Overlay

Nat Trust Register

Integrity Moderately Intact

Condition Good

Significance Type Individual



BA033 Dwelling 120 Inglis Street Ballan, 3342

Mapping Details

Theme Theme 6.1: Building Towns
Theme 6.2: Building Homes in the Shire

Vic Heritage Register

Vic Heritage Inventory

Heritage Overlay

Nat Trust Register

Integrity Altered

Condition Fair

Significance Type Conservation Desirable



BA035 K.H. Conveyancing 121 Inglis Street Ballan, 3342

Mapping Details

Theme Theme 6.1: Building Towns
Theme 6.2: Building Homes in the Shire

Vic Heritage Register

Vic Heritage Inventory

Heritage Overlay

Nat Trust Register

Integrity Altered

Condition Fair

Significance Type Conservation Desirable



BA034 Dwelling 122 Inglis Street Ballan, 3342

Mapping Details

Theme Theme 6.1: Building Towns
Theme 6.2: Building Homes in the Shire

Vic Heritage Register

Vic Heritage Inventory

Heritage Overlay

Nat Trust Register

Integrity Moderately Intact

Condition Fair

Significance Type Individual



BA036 Shanahan 123 Inglis Street Ballan, 3342

Merchandising

Mapping Details

Theme Theme 6.5: Commerce
Theme 6.1: Building Towns

Vic Heritage Register

Vic Heritage Inventory

Heritage Overlay

Nat Trust Register

Integrity Moderately Intact

Condition Fair

Significance Type Individual



Illustrated List of Places Identified in Stage 1 - June 2010

BA037 Ballan Post Office 125 Inglis Street Ballan, 3342
Mapping Details
Theme Theme 3.5: Establishing & Maintaining Communications
 Theme 6.1: Building Towns



Vic Heritage Register
Vic Heritage Inventory
Heritage Overlay H019
Nat Trust Register

Integrity Substantially Intact
Condition Good

Significance Type Individual

BA038 Ballan War Memorial Drinking Fountain 125 Inglis Street Ballan, 3342
Mapping Details
Theme Theme 8.5: Commemoration



Vic Heritage Register
Vic Heritage Inventory
Heritage Overlay
Nat Trust Register

Integrity Substantially Intact
Condition Good

Significance Type Individual

BA039 Former Chambers Red House General Drapers Store 130 Inglis Street Ballan, 3342
Mapping Details
Theme Theme 6.5: Commerce
 Theme 6.1: Building Towns



Vic Heritage Register
Vic Heritage Inventory
Heritage Overlay
Nat Trust Register

Integrity Moderately Intact
Condition Fair

Significance Type Individual

BA040 Ballan Hotel 136 Inglis Street Ballan, 3342
Mapping Details
Theme Theme 3.1: Establishing Early Roads
 Theme 5.5: Entertaining & Socialising
 Theme 6.1: Building Towns



Vic Heritage Register
Vic Heritage Inventory
Heritage Overlay
Nat Trust Register B3473

Integrity Moderately Intact
Condition Good

Significance Type Individual

BA074 Former Post & Telegraph Office 140 Inglis Street Ballan, 3342
Mapping Details
Theme Theme 3.5: Establishing & Maintaining Communications
 Theme 6.1: Building Towns



Vic Heritage Register
Vic Heritage Inventory
Heritage Overlay H024
Nat Trust Register

Integrity Substantially Intact
Condition Fair

Significance Type Individual

Illustrated List of Places Identified in Stage 1 - June 2010

BA041 Ballan Mechanics 143 Inglis Street Ballan, 3342

Institute & Free Library

Mapping Details

Theme Theme 5.5: Entertaining & Socialising
Theme 6.1: Building Towns
Theme 8.4: Community Organisations

Vic Heritage Register

Vic Heritage Inventory

Heritage Overlay

Nat Trust Register

Integrity Substantially Intact

Condition Good

Significance Type Individual



BA042 Ballan RSL (formerly 146 Inglis Street Ballan, 3342

Fayrefield Hats
Factory)

Mapping Details

Theme Theme 5.3: Other Businesses
Theme 6.1: Building Towns
Theme 8.4: Community Organisations
Theme 8.5: Commemoration

Vic Heritage Register

Vic Heritage Inventory

Heritage Overlay

Nat Trust Register

Integrity Moderately Intact

Condition Fair

Significance Type Individual



BA043 Dwelling 150 Inglis Street Ballan, 3342

Mapping Details

Theme Theme 6.1: Building Towns
Theme 6.2: Building Homes in the Shire

Vic Heritage Register

Vic Heritage Inventory

Heritage Overlay

Nat Trust Register

Integrity Moderately Intact

Condition Fair

Significance Type Individual



BA075 The Ballan News 152 Inglis Street Ballan, 3342

Office

Mapping Details

Theme Theme 3.5: Establishing & Maintaining Communications
Theme 5.4: Commerce
Theme 6.1: Building Towns

Vic Heritage Register

Vic Heritage Inventory

Heritage Overlay

Nat Trust Register

Integrity Moderately Intact

Condition Good

Significance Type Individual



BA044 Commercial Hotel 153 Inglis Street Ballan, 3342

Mapping Details

Theme Theme 5.5: Entertaining & Socialising
Theme 6.1: Building Towns

Vic Heritage Register

Vic Heritage Inventory

Heritage Overlay

Nat Trust Register

Integrity Altered

Condition Fair

Significance Type Individual



Illustrated List of Places Identified in Stage 1 - June 2010

BA045 Dwelling 154 Inglis Street Ballan, 3342

Mapping Details

Theme Theme 6.1: Building Towns
Theme 6.2: Building Homes in the Shire

Vic Heritage Register

Vic Heritage Inventory

Heritage Overlay

Nat Trust Register

Integrity Altered

Condition Fair

Significance Type Conservation Desirable



BA046 Former Commercial Bank 157 Inglis Street Ballan, 3342

Mapping Details

Theme Theme 5.4: Commerce
Theme 6.1: Building Towns

Vic Heritage Register

Vic Heritage Inventory

Heritage Overlay H023

Nat Trust Register B1687

Integrity Moderately Intact

Condition Fair

Significance Type Individual



BA047 Opportunity Shop (former Motor Garage?) 159 Inglis Street Ballan, 3342

Mapping Details

Theme Theme 5.4: Commerce
Theme 6.1: Building Towns

Vic Heritage Register

Vic Heritage Inventory

Heritage Overlay

Nat Trust Register

Integrity Moderately Intact

Condition Fair

Significance Type Conservation Desirable



BA048 Ballan Community Health Centre (formerly Annen) 164 Inglis Street Ballan, 3342

Mapping Details

Theme Theme 6.1: Building Towns
Theme 6.2: Building Homes in the Shire

Vic Heritage Register

Vic Heritage Inventory

Heritage Overlay

Nat Trust Register

Integrity Moderately Intact

Condition Good

Significance Type Individual



BA049 Dwelling 166 Inglis Street Ballan, 3342

Mapping Details

Theme Theme 6.1: Building Towns
Theme 6.2: Building Homes in the Shire

Vic Heritage Register

Vic Heritage Inventory

Heritage Overlay

Nat Trust Register

Integrity Moderately Intact

Condition Good

Significance Type Conservation Desirable



Illustrated List of Places Identified in Stage 1 - June 2010

BA050 Semi-detached Dwellings 167 Inglis Street Ballan, 3342

Mapping Details

Theme Theme 6.1: Building Towns
Theme 6.2: Building Homes in the Shire

Vic Heritage Register

Vic Heritage Inventory

Heritage Overlay

Nat Trust Register

Integrity Moderately Intact

Condition Good

Significance Type Individual



BA055 Ann Hardwick Gallery (2 dwellings) 169 Inglis Street Ballan, 3342

Mapping Details

Theme Theme 6.1: Building Towns
Theme 6.2: Building Homes in the Shire

Vic Heritage Register

Vic Heritage Inventory

Heritage Overlay

Nat Trust Register

Integrity Moderately Intact

Condition Good

Significance Type Individual



BA051 Former Police Station & Lock Up 172 Inglis Street Ballan, 3342

Mapping Details

Theme Theme 6.1: Building Towns
Theme 7.2: Law & Order

Vic Heritage Register

Vic Heritage Inventory

Heritage Overlay

Nat Trust Register

Integrity Substantially Intact

Condition Good

Significance Type Individual



BA053 Former Brick Police Stables & Timber Lock Up 174 Inglis Street Ballan, 3342

Mapping Details

Theme Theme 6.1: Building Towns
Theme 7.2: Law & Order

Vic Heritage Register

Vic Heritage Inventory

Heritage Overlay

Nat Trust Register

Integrity Moderately Intact

Condition Good

Significance Type Individual



BA054 Westcott 188 Inglis Street Ballan, 3342

Mapping Details

Theme Theme 6.1: Building Towns
Theme 6.2: Building Homes in the Shire

Vic Heritage Register

Vic Heritage Inventory

Heritage Overlay

Nat Trust Register





Integrity Moderately Intact

Condition Fair

Significance Type Individual



Illustrated List of Places Identified in Stage 1 - June 2010

BA103	Dwelling	19	Lay Street	Ballan, 3342	
		Mapping Details			
		Theme	Theme 6.1: Building Towns Theme 6.2: Building Homes in the Shire		
Vic Heritage Register					
Vic Heritage Inventory		Integrity	Altered		
Heritage Overlay		Condition	Good		
Nat Trust Register				Significance Type	Conservation Desirable
					
BA117	Flour Mill Ruins		Mill Park Street	Ballan, 3342	
		Mapping Details			
		Theme	Theme 5.1: Manufacturing from Crops		
Vic Heritage Register					
Vic Heritage Inventory		Integrity	Ruinous		
Heritage Overlay		Condition	Ruins		
Nat Trust Register				Significance Type	Archaeological - Inventory
					
BA118	Monteville		Monteville Lane	Ballan, 3342	
		Mapping Details			
		Theme	Theme 6.1: Building Towns Theme 6.2: Building Homes in the Shire		
Vic Heritage Register					
Vic Heritage Inventory		Integrity			
Heritage Overlay		Condition			
Nat Trust Register				Significance Type	Individual
					
BA134	Former Ballan Racecourse & Jockey Clubrooms		Old Melbourne Road	Ballan, 3342	
		Mapping Details	37°35'51.9"S, 144°12'45.4"E		
		Theme	Theme 9.1: Sport		
Vic Heritage Register					
Vic Heritage Inventory		Integrity	Moderately Intact - Altered		
Heritage Overlay		Condition	Fair		
Nat Trust Register				Significance Type	Individual
					
BA001	Dwelling	201	Old Melbourne Road	Ballan, 3342	
		Mapping Details			
		Theme	Theme 6.1: Building Towns Theme 6.2: Building Homes in the Shire		
Vic Heritage Register					
Vic Heritage Inventory		Integrity	Moderately Intact		
Heritage Overlay		Condition	Good		
Nat Trust Register				Significance Type	Individual

Illustrated List of Places Identified in Stage 1 - June 2010

BA056 Hadham 439 Old Melbourne Road Ballan, 3342

Mapping Details

Theme Theme 6.1: Building Towns
Theme 6.2: Building Homes in the Shire

Vic Heritage Register

Vic Heritage Inventory

Heritage Overlay

Nat Trust Register

Integrity Moderately Intact

Condition Good

Significance Type Individual



BA128 & GEO Ballan Mineral Springs
- ML196

Shaws Road

Ballan, 3342

Mapping Details 37° 36S 144° 10E

Theme Theme 1.1: Existing Natural Environment
Theme 9.2: Recreation

Vic Heritage Register

Vic Heritage Inventory

Heritage Overlay

Nat Trust Register

Integrity Moderately Intact

Condition Good

Significance Type Individual



BA129 Bostock Reservoir

Shaws Road

Ballan, 3342

Mapping Details 37° 36S 144° 10E

Theme Theme 4.4: Water Supplies

Vic Heritage Register

Vic Heritage Inventory

Heritage Overlay

Nat Trust Register

Integrity Substantially Intact

Condition Good

Significance Type Individual



BA130 Stirling Park

027

Shaws Road

Ballan, 3342

Mapping Details 37° 36S 144° 12.5E

Theme Theme 4.1: Farming & Agriculture
Theme 6.2: Building Homes in the Shire

Vic Heritage Register

Vic Heritage Inventory

Heritage Overlay

Nat Trust Register

Integrity Substantially Intact

Condition Good

Significance Type Individual



BA057 St. John's Church of
England

056

Simpson Street

Ballan, 3342

Mapping Details

Theme Theme 6.1: Building Towns
Theme 8.1: Spiritual life
Theme 8.5: Commemoration

Vic Heritage Register

Vic Heritage Inventory

Heritage Overlay

Nat Trust Register

Integrity Moderately Intact

Condition Fair

Significance Type Individual



Illustrated List of Places Identified in Stage 1 - June 2010

BA106 Dwelling 014 Stead Street Ballan, 3342

Mapping Details

Theme Theme 6.1: Building Towns
Theme 6.2: Building Homes in the Shire

Vic Heritage Register

Vic Heritage Inventory

Heritage Overlay

Nat Trust Register

Integrity Substantially Intact

Condition Fair

Significance Type Individual



BA100 Former Ballan Shire Offices 015 Stead Street Ballan, 3342

Mapping Details

Theme Theme 6.1: Building towns
Theme 7.1: Local Government

Vic Heritage Register

Vic Heritage Inventory

Heritage Overlay

Nat Trust Register

Integrity Moderately Intact

Condition Good

Significance Type Individual



BA102 Mayfield 39 Steiglitz Street Ballan, 3342

Mapping Details

Theme Theme 6.1: Building Towns
Theme 6.2: Building Homes in the Shire

Vic Heritage Register

Vic Heritage Inventory

Heritage Overlay

Nat Trust Register

Integrity

Condition

Significance Type Individual



BA101 Former Ballan Court House 47 Steiglitz Street Ballan, 3342

Mapping Details

Theme Theme 6.1: Building Towns
Theme 7.2: Law & Order

Vic Heritage Register

Vic Heritage Inventory

Heritage Overlay HO20

Nat Trust Register

Integrity Moderately- Substantially Intact

Condition Fair

Significance Type Individual



BA099 Dwelling 59 Steiglitz Street Ballan, 3342

Mapping Details

Theme Theme 6.1: Building Towns
Theme 6.2: Building Homes in the Shire

Vic Heritage Register

Vic Heritage Inventory

Heritage Overlay

Nat Trust Register

Integrity Altered

Condition Good

Significance Type Individual



Illustrated List of Places Identified in Stage 1 - June 2010

BA098 Dwelling 63 Steiglitz Street Ballan, 3342

Mapping Details

Theme Theme 6.1: Building Towns
Theme 6.2: Building Homes in the Shire

Vic Heritage Register

Vic Heritage Inventory

Heritage Overlay

Nat Trust Register

Integrity Moderately Intact

Condition Fair

Significance Type Individual



BA097 Dwelling 91 Steiglitz Street Ballan, 3342

Mapping Details

Theme Theme 6.1: Building Towns
Theme 6.2: Building Homes in the Shire

Vic Heritage Register

Vic Heritage Inventory

Heritage Overlay

Nat Trust Register

Integrity Moderately Intact - Altered

Condition Fair

Significance Type Individual



BA096 Dwelling 93 Steiglitz Street Ballan, 3342

Mapping Details

Theme Theme 6.1: Building Towns
Theme 6.2: Building Homes in the Shire

Vic Heritage Register

Vic Heritage Inventory

Heritage Overlay

Nat Trust Register

Integrity Moderately - Substantially Intact

Condition Fair

Significance Type Individual



BA095 Dwelling 95 Steiglitz Street Ballan, 3342

Mapping Details

Theme Theme 6.1: Building Towns
Theme 6.2: Building Homes in the Shire

Vic Heritage Register

Vic Heritage Inventory

Heritage Overlay

Nat Trust Register

Integrity Moderately Intact - Altered

Condition Fair

Significance Type Conservation Desirable



BA094 Dwelling 97 Steiglitz Street Ballan, 3342

Mapping Details

Theme Theme 6.1: Building Towns
Theme 6.2: Building Homes in the Shire

Vic Heritage Register

Vic Heritage Inventory

Heritage Overlay

Nat Trust Register

Integrity Moderately Intact

Condition Poor

Significance Type Individual



Illustrated List of Places Identified in Stage 1 - June 2010

BA133	Former Hotel (House & Office)		Western Highway	Ballan, 3342	
			Mapping Details		
			Theme Theme 3.1: Establishing Early Roads Theme 5.5: Entertaining & Socialising		
Vic Heritage Register					
Vic Heritage Inventory			Integrity Ruinous		
Heritage Overlay			Condition Ruins		
Nat Trust Register	B1688			Significance Type Archaeological - Inventory	
BA134	Dwelling next to former hotel		Western Highway	Ballan, 3342	
			Mapping Details		
			Theme Theme 6.2: Building Homes in the Shire		
Vic Heritage Register					
Vic Heritage Inventory			Integrity		
Heritage Overlay			Condition		
Nat Trust Register	B1686			Significance Type Archaeological - Inventory	
BA090	Dwelling	08	Windle Street	Ballan, 3342	
			Mapping Details		
			Theme Theme 6.1: Building Towns Theme 6.2: Building Homes in the Shire		
Vic Heritage Register					
Vic Heritage Inventory			Integrity Moderately - Substantially Intact		
Heritage Overlay			Condition Fair		
Nat Trust Register				Significance Type Individual	
BA091	Dwelling	09	Windle Street	Ballan, 3342	
			Mapping Details		
			Theme Theme 6.1: Building Towns Theme 6.2: Building Homes in the Shire		
Vic Heritage Register					
Vic Heritage Inventory			Integrity Moderately Intact - Altered		
Heritage Overlay			Condition Fair		
Nat Trust Register				Significance Type Individual	
BA015	Former Presbyterian Manse	21	Windle Street	Ballan, 3342	
			Mapping Details		
			Theme Theme 6.1: Building Towns Theme 6.2: Building Homes in the Shire Theme 8.1: Spiritual Life		
Vic Heritage Register					
Vic Heritage Inventory			Integrity Moderately Intact		
Heritage Overlay			Condition Fair		
Nat Trust Register				Significance Type Individual	



Illustrated List of Places Identified in Stage 1 - June 2010

GEO - ML067 Moorabool River Ballark

(Ballark
Conglomerate)

Mapping Details

Theme Theme 1.1: The Natural Environment

Vic Heritage Register

Vic Heritage Inventory

Heritage Overlay

Nat Trust Register

Integrity

Condition

Significance Type Geological - Regional

BAL01 Ballark Homestead (incl. Cemetery) 1579 Ballan Meredith Road Ballark

Mapping Details

Theme Theme 2.2: Exploring, Surveying & Mapping

Theme 4.1: Farming & Agriculture

Theme 6.2: Building Homes in the Shire

Theme 8.5: Commemoration

Vic Heritage Register

Vic Heritage Inventory

Heritage Overlay H026

Nat Trust Register B3428

Integrity

Condition

Significance Type Individual



BAL02 Rosebank? Ballark Egerton Road Ballark

Mapping Details

Theme Theme 2.3: Promoting Settlement

Theme 4.1: Farming & Agriculture

Theme 6.2: Building Homes in the Shire

Vic Heritage Register

Vic Heritage Inventory

Heritage Overlay

Nat Trust Register

Integrity Moderately Intact

Condition Fair

Significance Type Individual



BAL03 Dwelling Egerton Ballark Road Ballark

Mapping Details 37° 43.5S 144° 6.5E

Theme Theme 2.3: Promoting Settlement

Theme 4.1: Farming & Agriculture

Theme 6.2: Building Homes in the Shire

Vic Heritage Register

Vic Heritage Inventory

Heritage Overlay

Nat Trust Register

Integrity Moderately Intact

Condition Fair

Significance Type Individual



BAL04 Bungal 650 Egerton Ballark Road Ballark

Mapping Details

Theme Theme 2.3: Promoting Settlement

Theme 4.1: Farming & Agriculture

Theme 6.2: Building Homes in the Shire

Vic Heritage Register

Vic Heritage Inventory

Heritage Overlay

Nat Trust Register

Integrity Substantially Intact

Condition Good

Significance Type Individual



Illustrated List of Places Identified in Stage 1 - June 2010

BAL05	Chimney Stack & Ruin	662	Egerton Ballark Road	Ballark	
Mapping Details					
Theme Theme 4.1: Farming & Agriculture Theme 6.2: Building Homes in the Shire					
Vic Heritage Register					
Vic Heritage Inventory					
Heritage Overlay					
Nat Trust Register					
Integrity Ruinous					
Condition Poor					
Significance Type Archaeological - Inventory					

BAL06	Bridge		Egerton Bungeeltap Road	Ballark	
Mapping Details					
Theme Theme 3.2: Building Early Bridges					
Vic Heritage Register					
Vic Heritage Inventory					
Heritage Overlay					
Nat Trust Register					
Integrity					
Condition					
Significance Type					

GEO - ML218	Brisbane Ranges Fault Scarp			Balliang East, 3340	
Mapping Details					
Theme Theme 1.1: The Natural Environment					
Vic Heritage Register					
Vic Heritage Inventory					
Heritage Overlay					
Nat Trust Register					
Integrity					
Condition					
Significance Type Geological - State					

GEO - ML261	Swamp Road Swamp			Balliang East, 3340	
Mapping Details					
Theme Theme 1.1: The Natural Environment					
Vic Heritage Register					
Vic Heritage Inventory					
Heritage Overlay					
Nat Trust Register					
Integrity					
Condition					
Significance Type Geological - Regional					

GEO - ML138	Spring Hill			Balliang East, 3340	
Mapping Details					
Theme Theme 1.1: Existing Natural Environment					
Vic Heritage Register					
Vic Heritage Inventory					
Heritage Overlay					
Nat Trust Register					
Integrity					
Condition					
Significance Type Geological - Regional					

Illustrated List of Places Identified in Stage 1 - June 2010

GEO - ML208 Nerowie Road Nerowie Road Balliang East, 3340
 Depression
 Mapping Details
 Theme Theme 1.1: Existing Natural Environment

Vic Heritage Register
Vic Heritage Inventory
Heritage Overlay
Nat Trust Register

Integrity
Condition

Significance Type Geological - Local

GEO - ML253 Sharkey Road Swamp Sharkey Road Balliang East, 3340
 Mapping Details
 Theme Theme 1.1: The Natural Environment

Vic Heritage Register
Vic Heritage Inventory
Heritage Overlay
Nat Trust Register

Integrity
Condition

Significance Type Geological - Regional

BARK01 O'Heir Saw Mill Site Off Barkstead South Road Barkstead, 3364
 Mapping Details
 Theme Theme 4.3: Exploiting other Natural Resources
 Theme 4.5: The Land Transformation in the Shire

Vic Heritage Register
Vic Heritage Inventory
Heritage Overlay
Nat Trust Register

Integrity
Condition

Significance Type Archaeological - Inventory

BARK02 Anderson Saw Mill Off Barkstead South Road Barkstead, 3364
 Site
 Mapping Details
 Theme Theme 4.3: Exploiting other Natural Resources
 Theme 4.5: The Land Transformation in the Shire

Vic Heritage Register
Vic Heritage Inventory
Heritage Overlay
Nat Trust Register

Integrity
Condition

Significance Type Archaeological - Inventory


BARK03 Anderson Tram Line Bullarto to Korweinguboora Barkstead, 3364
 Mapping Details
 Theme Theme 3.4: Early Tram Network

Vic Heritage Register
Vic Heritage Inventory
Heritage Overlay
Nat Trust Register


Integrity
Condition


Significance Type Archaeological - Inventory


Illustrated List of Places Identified in Stage 1 - June 2010

BR02	Meenda	34	Cummings Lane	Barrys Reef, 3458	
Mapping Details					
Theme Theme 6.1: Building Towns Theme 6.2: Building Homes in the Shire					
Vic Heritage Register					
Vic Heritage Inventory					
Heritage Overlay					
Nat Trust Register					
Significance Type Individual					





BR03	New Sultan Reef Mine	Off	Greendale Trentham Forest	Barrys Reef, 3458	
Mapping Details					
Theme Theme 4.2: Gold Mining Theme 4.5: The Land Transformation in the Shire					
Vic Heritage Register					
Vic Heritage Inventory					
Heritage Overlay					
Nat Trust Register					
Significance Type Archaeological - Inventory					

BR05	Guggenheimer Historical Cottage	1219	Greendale Trentham Road	Barrys Reef, 3458	
Mapping Details					
Theme Theme 6.1: Building Towns Theme 6.2: Building Homes in the Shire					
Vic Heritage Register					
Vic Heritage Inventory					
Heritage Overlay H027					
Nat Trust Register B3483					
Significance Type Individual					

BR06	Anderson's Cottage	1229	Greendale Trentham Road	Barrys Reef, 3458	
Mapping Details					
Theme Theme 3.5: Establishing & Maintaining Communications Theme 6.1: Building Towns Theme 6.2: Building Homes in the Shire					
Vic Heritage Register					
Vic Heritage Inventory					
Heritage Overlay					
Nat Trust Register					
Significance Type Individual					

BR07	Dwelling	1395	Greendale Trentham Road	Barrys Reef, 3458	
Mapping Details					
Theme Theme 6.1: Building Towns Theme 6.2: Building Homes in the Shire					
Vic Heritage Register					
Vic Heritage Inventory					
Heritage Overlay					
Nat Trust Register					
Significance Type Individual					

Illustrated List of Places Identified in Stage 1 - June 2010

BR08	Armstrong Cottage	1400	Greendale Trentham Road	Barrys Reef, 3458	
Mapping Details					
Theme Theme 6.1: Building Towns					
Theme 6.2: Building Homes in the Shire					
					
Vic Heritage Register					
Vic Heritage Inventory				Integrity	Moderately Intact-Altered
Heritage Overlay				Condition	Good
Nat Trust Register				Significance Type	Conservation Desirable
BR10	Wightman Saw Mill Site & Tramway	Off	Greendale Trentham Road	Barrys Reef, 3458	
Mapping Details					
Theme Theme 3.4: Early Tram Network					
Theme 4.3: Exploiting Other Natural Resources					
Theme 4.5: The Land Transformation in the Shire					
Vic Heritage Register					
Vic Heritage Inventory				Integrity	
Heritage Overlay				Condition	
Nat Trust Register				Significance Type	Archaeological - Inventory
BR09	Scout Camp		Mechanics Lane	Barrys Reef, 3458	
Mapping Details					
Theme Theme 8.4: Community Organisations					
					
Vic Heritage Register					
Vic Heritage Inventory				Integrity	Moderately Intact
Heritage Overlay				Condition	Fair
Nat Trust Register				Significance Type	Individual
BR10	Dwelling	10	Mechanics Lane	Barrys Reef, 3458	
Mapping Details					
Theme Theme 6.1: Building Towns					
Theme 6.2: Building Homes in the Shire					
					
Vic Heritage Register					
Vic Heritage Inventory				Integrity	Moderately Intact-Altered
Heritage Overlay				Condition	Fair-Poor
Nat Trust Register				Significance Type	Conservation Desirable
BK03	Beremboke Bridge		Blacks Lane	Beremboke, 3342	
Mapping Details 37° 46.5S 144° 14.2E					
Theme Theme 3.2: Building Early Bridges					
					
Vic Heritage Register					
Vic Heritage Inventory				Integrity	Altered
Heritage Overlay				Condition	Not known
Nat Trust Register				Significance Type	

Illustrated List of Places Identified in Stage 1 - June 2010

BK02 Former Beremboke Blacks Road Beremboke, 3342
 State School No. 1017 Mapping Details 37° 47.3S 144° 14E
 Theme Theme 8.2: Education



Vic Heritage Register
Vic Heritage Inventory
Heritage Overlay
Nat Trust Register

Integrity Altered
Condition Poor

Significance Type Individual

BK05 Former Beremboke Blacks Road Beremboke, 3342
 Post Office Mapping Details
 Theme Theme 3.5: Establishing & Maintaining Communications

Vic Heritage Register
Vic Heritage Inventory
Heritage Overlay
Nat Trust Register

Integrity
Condition

Significance Type Conservation Desirable

BK04 Dwelling Quigleys Road Beremboke, 3342
 Mapping Details 37° 45.9S 144° 13.3E
 Theme Theme 2.3: Promoting Settlement
 Theme 4.1: Farming & Agriculture
 Theme 6.2: Building Homes in the Shire



Vic Heritage Register
Vic Heritage Inventory
Heritage Overlay
Nat Trust Register

Integrity Ruinous
Condition Poor

Significance Type Conservation Desirable

BK01 Dwelling 90 Quigleys Road Beremboke, 3342
 Mapping Details
 Theme Theme 2.3: Promoting Settlement
 Theme 4.1: Farming & Agriculture
 Theme 6.2: Building Homes in the Shire



Vic Heritage Register
Vic Heritage Inventory
Heritage Overlay
Nat Trust Register

Integrity Altered
Condition Good

Significance Type Conservation Desirable

BLA01 Hayden's Mill Blackwood, 3458
 Mapping Details
 Theme Theme 3.4: Early Tram Network
 Theme 4.3: Exploiting Other Natural Resources
 Theme 4.5: The Land Transformation in the Shire

Vic Heritage Register
Vic Heritage Inventory H7723-1141
Heritage Overlay
Nat Trust Register

Integrity
Condition

Significance Type Archaeological - Inventory

Illustrated List of Places Identified in Stage 1 - June 2010

BLA06	Shaws Lake Swimming Pool & Lookout	Blackwood, 3458	Mapping Details Theme Theme 4.2: Gold Mining Theme 4.4: Water Supplies Theme 9.2: Recreation	
Vic Heritage Register				
Vic Heritage Inventory				
Heritage Overlay			Integrity	
Nat Trust Register			Condition	Significance Type Individual
GEO - ML065	Mt Blackwood	Blackwood, 3458	Mapping Details Theme Theme 1.1: The Natural Environment	
Vic Heritage Register				
Vic Heritage Inventory			Integrity	
Heritage Overlay			Condition	Significance Type Geological - Regional
Nat Trust Register				
GEO - ML291	Lerderderg Valley Alluvial Fan	Blackwood, 3458	Mapping Details Theme Theme 1.1: The Natural Environment	
Vic Heritage Register				
Vic Heritage Inventory			Integrity	
Heritage Overlay			Condition	Significance Type Geological - Local
Nat Trust Register				
BLA08	Rock Cut Tunnel, ford & water race	via Ambler Lane Track Blackwood, 3458	Mapping Details Theme Theme 4.2: Gold Mining Theme 4.5: The Land Transformation in the Shire	
Vic Heritage Register				
Vic Heritage Inventory			Integrity	
Heritage Overlay	H0151		Condition	Significance Type Individual
Nat Trust Register				
BLA10	All Saints Anglican Church	Byers Road Blackwood, 3458	Mapping Details Theme Theme 6.1: Building Towns Theme 8.1: Spiritual Life	
Vic Heritage Register				
Vic Heritage Inventory			Integrity Substantially Intact	
Heritage Overlay	H028		Condition Good	Significance Type Precinct
Nat Trust Register	B394			

Illustrated List of Places Identified in Stage 1 - June 2010

BLA11 Dwelling 22 Byres Road Blackwood, 3458

Mapping Details

Theme Theme 6.1: Building Towns
Theme 6.2: Building Homes in the Shire

Vic Heritage Register

Vic Heritage Inventory

Heritage Overlay

Nat Trust Register

Integrity Moderately Intact

Condition Fair

Significance Type Conservation Desirable



BLA12 Blackwood Cemetery 35 Byres Road Blackwood, 3458

Mapping Details

Theme Theme 6.1: Building Towns
Theme 8.5: Commemoration

Vic Heritage Register

Vic Heritage Inventory

Heritage Overlay

Nat Trust Register

Integrity Substantially Intact

Condition Fair

Significance Type Individual



BLA13 Vicarage 54 Byres Road Blackwood, 3458

Mapping Details

Theme Theme 6.1: Building Towns
Theme 6.2: Building Homes in the Shire
Theme 8.1: Spiritual Life

Vic Heritage Register

Vic Heritage Inventory

Heritage Overlay

Nat Trust Register

Integrity Moderately Intact

Condition Fair

Significance Type Precinct



BLA14 St. Malachy's Catholic Church 72 Byres Road Blackwood, 3458

Mapping Details

Theme Theme 6.1: Building Towns
Theme 8.1: Spiritual Life

Vic Heritage Register

Vic Heritage Inventory

Heritage Overlay

Nat Trust Register

Integrity Substantially Intact

Condition Fair

Significance Type Precinct



BLA15 Blackwood Mechanics' Institute 74 Byres Road Blackwood, 3458

Mapping Details

Theme Theme 6.1: Building Towns
Theme 5.5: Entertaining & Socialising
Theme 8.4: Community Organisations

Vic Heritage Register

Vic Heritage Inventory

Heritage Overlay

Nat Trust Register





Integrity Altered

Condition Fair

Significance Type Precinct



Illustrated List of Places Identified in Stage 1 - June 2010

BLA16	Blackwood Mineral Springs & Ave of Honour	Caravan Park Road	Blackwood, 3458		
Mapping Details					
Theme Theme 1.1: Existing Natural Environment Theme 4.4: Water Supplies Theme 8.5: Commemoration					
Integrity Moderately Intact Condition Good					
Significance Type Individual					
BLA17	Blackwood Caravan Park	Caravan Park Road	Blackwood, 3458		
Mapping Details					
Theme Theme 9.2: Recreation					
Integrity Altered Condition Good					
Significance Type Conservation Desirable					
BLA19	Dillons Tunnel	Golden Point Road	Blackwood, 3458		
Mapping Details					
Theme Theme 4.2: Gold Mining Theme 4.5: The Land Transformation in the Shire					
Integrity Condition					
Significance Type Archaeological - Inventory					
BLA20	Blackwood Hotel	001 Golden Point Road	Blackwood, 3458		
Mapping Details					
Theme Theme 5.5: Entertaining & Socialising Theme 6.1: Building Towns					
Integrity Substantially Intact Condition Fair					
Significance Type Precinct					
BLA21	Dwelling	009 Golden Point Road	Blackwood, 3458		
Mapping Details					
Theme Theme 6.1: Building Towns Theme 6.2: Building Homes in the Shire					
Integrity Altered Condition Poor					
Significance Type Precinct					

Illustrated List of Places Identified in Stage 1 - June 2010

BLA22 Dwelling 005 Golden Point Road East Blackwood, 3458

Mapping Details

Theme Theme 6.1: Building Towns
Theme 6.2: Building Homes in the Shire

Vic Heritage Register

Vic Heritage Inventory

Heritage Overlay

Nat Trust Register

Integrity Moderately Intact

Condition Fair-Poor

Significance Type Individual



BLA27 Bromwich Bed & Breakfast 1069 Greendale Trentham Road Blackwood, 3458

Mapping Details

Theme Theme 6.1: Building Towns
Theme 6.2: Building Homes in the Shire

Vic Heritage Register

Vic Heritage Inventory

Heritage Overlay

Nat Trust Register

Integrity Substantially Intact

Condition Good

Significance Type Precinct



BLA24 Blackwood Cobb & Co. Tea Rooms 1071 Greendale Trentham Road Blackwood, 3458

Mapping Details

Theme Theme 6.1: Building Towns
Theme 5.4: Commerce

Vic Heritage Register

Vic Heritage Inventory

Heritage Overlay

Nat Trust Register

Integrity Moderately Intact

Condition Good

Significance Type Precinct



BLA25 Dwelling 1077 Greendale Trentham Road Blackwood, 3458

Mapping Details

Theme Theme 6.1: Building Towns
Theme 6.2: Building Homes in the Shire

Vic Heritage Register

Vic Heritage Inventory

Heritage Overlay

Nat Trust Register

Integrity Moderately Intact-Altered

Condition Fair

Significance Type Precinct



BLA26 Hall/Orr Sawmill Greenhills Road Blackwood, 3458

Mapping Details

Theme Theme 4.3: Exploiting Other Natural Resources
Theme 4.5: The Land Transformation in the Shire

Vic Heritage Register

Vic Heritage Inventory H7722-0009

Heritage Overlay

Nat Trust Register

Integrity

Condition

Significance Type Archaeological - Inventory

Illustrated List of Places Identified in Stage 1 - June 2010

BLA28 Dwelling 02 Martin Street Blackwood, 3458

Mapping Details

Theme Theme 6.1: Building Towns
Theme 6.2: Building Homes in the Shire

Vic Heritage Register

Vic Heritage Inventory

Heritage Overlay

Nat Trust Register

Integrity Moderately Intact

Condition Good

Significance Type Precinct



BLA29 Woodford 11 Martin Street Blackwood, 3458

Mapping Details

Theme Theme 6.1: Building Towns
Theme 6.2: Building Homes in the Shire

Vic Heritage Register

Vic Heritage Inventory

Heritage Overlay

Nat Trust Register

Integrity Moderately Intact-Altered

Condition Good

Significance Type Precinct



BLA30 Blackwood Uniting (former Methodist) Church 12 Martin Street Blackwood, 3458

Mapping Details

Theme Theme 6.1: Building Towns
Theme 8.1: Spiritual Life

Vic Heritage Register

Vic Heritage Inventory

Heritage Overlay

Nat Trust Register

Integrity Substantially Intact

Condition Fair

Significance Type Precinct



BLA31 Lerdies on Martin Restaurant 15 Martin Street Blackwood, 3458

Mapping Details

Theme Theme 5.4: Commerce
Theme 6.1: Building Towns
Theme 6.2: Building Homes in the Shire

Vic Heritage Register

Vic Heritage Inventory

Heritage Overlay

Nat Trust Register

Integrity Altered

Condition Good

Significance Type Precinct



BLA32 Blackwood General Store 21 Martin Street Blackwood, 3458

Mapping Details

Theme Theme 5.4: Commerce
Theme 6.1: Building Towns

Vic Heritage Register

Vic Heritage Inventory

Heritage Overlay

Nat Trust Register

Integrity Moderately Intact

Condition Good

Significance Type Precinct



Illustrated List of Places Identified in Stage 1 - June 2010

BLA33 Oak Tree 22 Martin Street Blackwood, 3458

Mapping Details

Theme Theme 6.1: Building Towns

Vic Heritage Register

Vic Heritage Inventory

Heritage Overlay

Nat Trust Register

Integrity Substantially Intact

Condition Fair

Significance Type Precinct



BLA34 Blackwood Antique Merchant 23 Martin Street Blackwood, 3458

Mapping Details

Theme Theme 5.4: Commerce
Theme 6.1: Building Towns

Vic Heritage Register

Vic Heritage Inventory

Heritage Overlay

Nat Trust Register

Integrity Moderately Intact

Condition Fair

Significance Type Precinct



BLA35 Dwelling 24 Martin Street Blackwood, 3458

Mapping Details

Theme Theme 6.1: Building Towns
Theme 6.2: Building Homes in the Shire

Vic Heritage Register

Vic Heritage Inventory

Heritage Overlay

Nat Trust Register

Integrity Moderately Intact

Condition Good

Significance Type Precinct



BLA36 Alice's Garden Gallery 26 Martin Street Blackwood, 3458

Mapping Details

Theme Theme 3.5: Establishing & Maintaining Communications
Theme 6.1: Building Towns

Vic Heritage Register

Vic Heritage Inventory

Heritage Overlay

Nat Trust Register

Integrity Moderately Intact

Condition Good

Significance Type Precinct



BLA37 Dwelling 28 Martin Street Blackwood, 3458

Mapping Details

Theme Theme 6.1: Building Towns
Theme 6.2: Building Homes in the Shire

Vic Heritage Register

Vic Heritage Inventory

Heritage Overlay

Nat Trust Register

Integrity Moderately Intact

Condition Good

Significance Type Precinct



Illustrated List of Places Identified in Stage 1 - June 2010

BLA38 Blackwood House 29 Martin Street Blackwood, 3458

Mapping Details

Theme Theme 6.1: Building Towns
Theme 6.2: Building Homes in the Shire

Vic Heritage Register

Vic Heritage Inventory

Heritage Overlay

Nat Trust Register

Integrity Substantially Intact

Condition Good

Significance Type Precinct



BLA39 Dwelling 35? Martin Street Blackwood, 3458

Mapping Details

Theme Theme 6.1: Building Towns
Theme 6.2: Building Homes in the Shire

Vic Heritage Register

Vic Heritage Inventory

Heritage Overlay

Nat Trust Register

Integrity Substantially Intact

Condition Good

Significance Type Precinct



BLA40 World War 2 War Memorial Corner Martin Street & Byres Road Blackwood, 3458

Mapping Details

Theme Theme 6.1: Building Towns
Theme 8.5: Commemoration

Vic Heritage Register

Vic Heritage Inventory

Heritage Overlay

Nat Trust Register

Integrity Substantially Intact

Condition Fair

Significance Type Precinct



BLA41 Stamper Battery Corner Martin Street & Byres Road Blackwood, 3458

Mapping Details

Theme Theme 4.2: Gold Mining
Theme 8.5: Commemoration

Vic Heritage Register

Vic Heritage Inventory

Heritage Overlay

Nat Trust Register

Integrity

Condition Good

Significance Type Precinct



BLA42 Broken Back Mine O'Briens Road Blackwood, 3458

Mapping Details

Theme Theme 4.2: Gold Mining
Theme 4.5: The Land Transformation in the Shire

Vic Heritage Register

Vic Heritage Inventory

Heritage Overlay HO152

Nat Trust Register

Integrity

Condition

Significance Type Individual

Illustrated List of Places Identified in Stage 1 - June 2010

BLA43 Black Snake Mine O'Briens Road Blackwood, 3458

Mapping Details

Theme Theme 4.2: Gold Mining

Theme 4.5: The Land Transformation in the Shire

Vic Heritage Register

Vic Heritage Inventory

Heritage Overlay H0153

Nat Trust Register

Integrity

Condition

Significance Type

BLA09 Blackwood Recreation Reserve Recreation Reserve Road Blackwood, 3458

Mapping Details 37°28'17.6"S, 144°18'08.3"E

Theme Theme 4.1: Farming & Agriculture

Theme 9.1: Sport

Vic Heritage Register

Vic Heritage Inventory

Heritage Overlay

Nat Trust Register T11337

Integrity

Condition

Significance Type Individual

BLA44 Byres House 06 Simmons Reef Road Blackwood, 3458

Mapping Details

Theme Theme 6.1: Building Towns

Theme 6.2: Building Homes in the Shire

Vic Heritage Register

Vic Heritage Inventory

Heritage Overlay

Nat Trust Register

Integrity Moderately Intact

Condition Good

Significance Type Precinct



BLA45 Dwelling 07 Simmons Reef Road Blackwood, 3458

Mapping Details

Theme Theme 6.1: Building Towns

Theme 6.2: Building Homes in the Shire

Vic Heritage Register

Vic Heritage Inventory

Heritage Overlay

Nat Trust Register

Integrity Moderately Intact

Condition Good

Significance Type Precinct



BLA46 Dwelling 08 Simmons Reef Road Blackwood, 3458

Mapping Details

Theme Theme 6.1: Building Towns

Theme 6.2: Building Homes in the Shire

Vic Heritage Register

Vic Heritage Inventory

Heritage Overlay

Nat Trust Register




Integrity Moderately Intact

Condition Fair

Significance Type Precinct






Illustrated List of Places Identified in Stage 1 - June 2010

BLA47	Dwelling	09	Simmons Reef Road	Blackwood, 3458	
Mapping Details					
Theme Theme 6.1: Building Towns Theme 6.2: Building Homes in the Shire					
Vic Heritage Register			Integrity	Substantially Intact	
Vic Heritage Inventory			Condition	Fair	
Heritage Overlay			Significance Type		
Nat Trust Register			Precinct		
BLA48	Woodbine Cottage	11	Simmons Reef Road	Blackwood, 3458	
Mapping Details					
Theme Theme 6.1: Building Towns Theme 6.2: Building Homes in the Shire					
Vic Heritage Register			Integrity	Moderately Intact	
Vic Heritage Inventory			Condition	Good	
Heritage Overlay			Significance Type		
Nat Trust Register			Precinct		
BLA49	Countess Company	Between	Snake & Peacock Gullies	Blackwood, 3458	
Mapping Details					
Theme Theme 4.2: Gold Mining Theme 4.5: The Land Transformation in the Shire					
Vic Heritage Register			Integrity		
Vic Heritage Inventory	H7723-0501		Condition		
Heritage Overlay			Significance Type		
Nat Trust Register			Archaeological - Inventory		
BLA50	Yankee-Big Reef Workings	Junctio	Snake & Peacock Gullies	Blackwood, 3458	
Mapping Details					
Theme Theme 4.2: Gold Mining Theme 4.5: The Land Transformation in the Shire					
Vic Heritage Register			Integrity		
Vic Heritage Inventory	H7723-0500		Condition		
Heritage Overlay			Significance Type		
Nat Trust Register			Archaeological - Inventory		
BLA51	Dwelling (School Camp)	04	Terrill Street	Blackwood, 3458	
Mapping Details					
Theme Theme 6.1: Building Towns Theme 6.2: Building Homes in the Shire					
Vic Heritage Register			Integrity	Altered	
Vic Heritage Inventory			Condition	Good	
Heritage Overlay			Significance Type		
Nat Trust Register			Conservation Desirable		

Illustrated List of Places Identified in Stage 1 - June 2010

BLA52	Former Residence & Stables	06	Terrill Street	Blackwood, 3458	
Mapping Details					
Theme Theme 6.1: Building Towns Theme 6.2: Building Homes in the Shire Theme 7.2: Law & Order					
Integrity Altered					
Condition Fair					
Significance Type Individual					
BLA53	Dwelling		Whalebone Road	Blackwood, 3458	
Mapping Details					
Theme Theme 6.1: Building Towns Theme 6.2: Building Homes in the Shire					
Integrity Moderately Intact - Altered					
Condition Good					
Significance Type Individual					
BLA63	Log Cabin	03	Whalebone Road	Blackwood, 3458	
Mapping Details					
Theme Theme 4.2: Gold Mining Theme 6.1: Building Towns Theme 6.2: Building Homes in the Shire					
Integrity Moderately Intact					
Condition Fair					
Significance Type Individual					
BLA55	Dwelling	06	Whalebone Road	Blackwood, 3458	
Mapping Details					
Theme Theme 6.1: Building Towns Theme 6.2: Building Homes in the Shire					
Integrity Altered					
Condition Fair					
Significance Type Conservation Desirable					
BLA56	Dwelling	14	Whalebone Road	Blackwood, 3458	
Mapping Details					
Theme Theme 6.1: Building Towns Theme 6.2: Building Homes in the Shire					
Integrity Moderately Intact					
Condition Good					
Significance Type Conservation Desirable					





Illustrated List of Places Identified in Stage 1 - June 2010

BLA57	Green Gables Log Cabin	20	Whalebone Road	Blackwood, 3458	
Mapping Details Theme Theme 4.2: Gold Mining Theme 6.1: Building Towns Theme 6.2: Building Homes in the Shire					
Vic Heritage Register					
Vic Heritage Inventory					
Heritage Overlay					
Nat Trust Register					
					Significance Type Individual
BLA58	Mac-Haven Log Cabin	21	Whalebone Road	Blackwood, 3458	
Mapping Details Theme Theme 4.2: Gold Mining Theme 6.1: Building Towns Theme 6.2: Building Homes in the Shire					
Vic Heritage Register					
Vic Heritage Inventory					
Heritage Overlay					
Nat Trust Register					
					Significance Type Individual
BLA54	Log Cabin	22	Whalebone Road	Blackwood, 3458	
Mapping Details Theme Theme 4.2: Gold Mining Theme 6.1: Building Towns Theme 6.2: Building Homes in the Shire					
Vic Heritage Register					
Vic Heritage Inventory					
Heritage Overlay					
Nat Trust Register					
					Significance Type Individual
BLA60	Hayden's Incline [Mine?]		Wombat Track	Blackwood, 3458	
Mapping Details Theme Theme 4.2: Gold Mining Theme 4.5: The Land Transformation in the Shire					
Vic Heritage Register					
Vic Heritage Inventory	H7723-1138				
Heritage Overlay					
Nat Trust Register					
					Significance Type Archaeological - Inventory
BLA61	Trojan Mine Site	North	Yankee Road	Blackwood, 3458	
Mapping Details Theme Theme 4.2: Gold Mining Theme 4.5: The Land Transformation in the Shire					
Vic Heritage Register					
Vic Heritage Inventory	H7723-0496				
Heritage Overlay					
Nat Trust Register					
					Significance Type Archaeological - Inventory

Illustrated List of Places Identified in Stage 1 - June 2010

BLA62	Yankee Creek Alluvial Workings	North	Yankee Road	Blackwood, 3458
Mapping Details				
Theme Theme 4.2: Gold Mining				
Theme 4.5: The Land Transformation in the Shire				
Vic Heritage Register				
Vic Heritage Inventory H7723-0497				
Heritage Overlay				
Nat Trust Register				
Integrity				
Condition				
Significance Type Archaeological - Inventory				
BVE01	Barkstead Town Site			Blakeville, 3342
Mapping Details				
Theme Theme 4.1: Farming & Agriculture				
Theme 4.2: Gold Mining				
Theme 4.3: Exploiting Other Natural Resources				
Theme 6.1: Building Towns				
Vic Heritage Register				
Vic Heritage Inventory H7723-0007				
Heritage Overlay				
Nat Trust Register				
Integrity				
Condition				
Significance Type Archaeological - Inventory				
BVE02	Blakeville Township			Blakeville, 3342
Mapping Details				
Theme Theme 4.1: Farming & Agriculture				
Theme 4.2: Gold Mining				
Theme 4.3: Exploiting Other Natural Resources				
Theme 6.1: Building Towns				
Vic Heritage Register				
Vic Heritage Inventory H7722-0008				
Heritage Overlay				
Nat Trust Register				
Integrity				
Condition				
Significance Type Archaeological - Inventory				
GEO - ML195	Bald Hill			Blakeville, 3342
Mapping Details				
Theme Theme 1.1: The Natural Environment				
Vic Heritage Register				
Vic Heritage Inventory				
Heritage Overlay				
Nat Trust Register				
Integrity				
Condition				
Significance Type Geological - Local				
GEO - ML288	Werribee River Valley			Blakeville, 3342
Mapping Details				
Theme Theme 1.1: The Natural Environment				
Vic Heritage Register				
Vic Heritage Inventory				
Heritage Overlay				
Nat Trust Register				
Integrity				
Condition				
Significance Type Geological - Local				

Illustrated List of Places Identified in Stage 1 - June 2010

BVE03	Dwelling	Blakeville Road	Blakeville, 3342	
		Mapping Details	37° 31.5S 144° 13.5E	
		Theme	Theme 2.3: Promoting Settlement Theme 4.1: Farming & Agriculture Theme 6.2: Building Homes in the Shire	
Vic Heritage Register		Integrity	Altered	
Vic Heritage Inventory		Condition	Poor	
Heritage Overlay				
Nat Trust Register				Significance Type Conservation Desirable
				
BVE04	Dwelling	Blakeville Road	Blakeville, 3342	
		Mapping Details	37° 30.3S 144° 12.5E	
		Theme	Theme 2.3: Promoting Settlement Theme 4.1: Farming & Agriculture Theme 6.2: Building Homes in the Shire	
Vic Heritage Register		Integrity		
Vic Heritage Inventory		Condition	Poor	
Heritage Overlay				
Nat Trust Register				Significance Type Conservation Desirable
				
BVE05	Dwelling	659 Blakeville Road	Blakeville, 3342	
		Mapping Details		
		Theme	Theme 2.3: Promoting Settlement Theme 4.1: Farming & Agriculture Theme 6.2: Building Homes in the Shire	
Vic Heritage Register		Integrity		
Vic Heritage Inventory		Condition		
Heritage Overlay				
Nat Trust Register				Significance Type Individual
				
BVE06	Dwelling	724 Blakeville Road	Blakeville, 3342	
		Mapping Details		
		Theme	Theme 4.1: Farming & Agriculture Theme 6.2: Building Homes in the Shire	
Vic Heritage Register		Integrity	Substantially Intact	
Vic Heritage Inventory		Condition	Good	
Heritage Overlay				
Nat Trust Register				Significance Type Conservation Desirable
				
BVE07	Dwelling	790 Blakeville Road	Blakeville, 3342	
		Mapping Details		
		Theme	Theme 4.1: Farming & Agriculture Theme 6.2: Building Homes in the Shire	
Vic Heritage Register		Integrity		
Vic Heritage Inventory		Condition	Fair	
Heritage Overlay				
Nat Trust Register				Significance Type Conservation Desirable
				

Illustrated List of Places Identified in Stage 1 - June 2010

BVE08 Blakeville Mechanics' 981 Blakeville Road Blakeville, 3342

Institute?

Mapping Details 37° 35' 144° 12.5E

Theme Theme 5.5: Entertaining & Socialising

Theme 6.1: Building Towns

Theme 8.4: Community Organisations

Vic Heritage Register

Vic Heritage Inventory

Heritage Overlay

Nat Trust Register

Integrity Moderately Intact

Condition Poor

Significance Type Individual



BVE09 Dwelling 981 Blakeville Road Blakeville, 3342

Mapping Details

Theme Theme 4.1: Farming & Agriculture

Theme 6.2: Building Homes in the Shire

Vic Heritage Register

Vic Heritage Inventory

Heritage Overlay

Nat Trust Register

Integrity Altered

Condition Poor

Significance Type Conservation Desirable



BVE16 Hyatt Saw Mill Site Off Blakeville Road Blakeville, 3342

Mapping Details

Theme Theme 4.3: Exploiting Other Natural Resources

Theme 4.5: The Land Transformation in the Shire

Vic Heritage Register

Vic Heritage Inventory

Heritage Overlay

Nat Trust Register

Integrity

Condition

Significance Type Archaeological - Inventory

BVE17 O'Hehir Saw Mill Site Off Blakeville Road Blakeville, 3342

Mapping Details

Theme Theme 4.3: Exploiting Other Natural Resources

Theme 4.5: The Land Transformation in the Shire

Vic Heritage Register

Vic Heritage Inventory

Heritage Overlay

Nat Trust Register

Integrity

Condition

Significance Type Archaeological - Inventory

BVE18 Saw Mill Tramway Off Blakeville Road Blakeville, 3342

Mapping Details

Theme Theme 3.4: Early Tram Network

Vic Heritage Register

Vic Heritage Inventory

Heritage Overlay


Nat Trust Register

Integrity



Condition

Significance Type Archaeological - Inventory

Illustrated List of Places Identified in Stage 1 - June 2010

BVE10	Dwelling	Corner	Blakeville Road & George	Blakeville, 3342	
Mapping Details					
Theme Theme 2.3: Promoting Settlement Theme 4.1: Farming & Agriculture Theme 6.2: Building Homes in the Shire					
Vic Heritage Register					
Vic Heritage Inventory					
Heritage Overlay					
Nat Trust Register					
		Integrity	Moderately Intact		
		Condition	Poor		
				Significance Type	Conservation Desirable
<hr/>					
BVE11	McGie's Sawmill		Farm Road	Blakeville, 3342	
Mapping Details					
Theme Theme 4.3: Exploiting Other Natural Resources Theme 4.5: The Land Transformation in the Shire					
Vic Heritage Register					
Vic Heritage Inventory	H7723-1134				
Heritage Overlay					
Nat Trust Register					
		Integrity			
		Condition			
				Significance Type	Archaeological - Inventory
<hr/>					
BVE12	Former Methodist Church	14	Lilburne Lane	Blakeville, 3342	
Mapping Details					
Theme Theme 6.1: Building Towns Theme 8.1: Spiritual Life					
Vic Heritage Register					
Vic Heritage Inventory					
Heritage Overlay					
Nat Trust Register					
		Integrity	Moderately Intact		
		Condition	Poor		
				Significance Type	Individual
<hr/>					
BVE13	Former Blakeville Primary School	End	Lilburne Lane	Blakeville, 3342	
Mapping Details					
Theme Theme 6.1: Building Towns Theme 8.2: Education					
Vic Heritage Register					
Vic Heritage Inventory					
Heritage Overlay					
Nat Trust Register					
		Integrity	Moderately Intact		
		Condition	Fair		
				Significance Type	Individual
<hr/>					
BVE14	Historical Marker	Outside	Lilburne Lane	Blakeville, 3342	
Mapping Details					
Theme Theme 6.1: Building Towns Theme 8.5: Commemoration					
Vic Heritage Register					
Vic Heritage Inventory					
Heritage Overlay					
Nat Trust Register					
		Integrity	Substantially Intact		
		Condition	Good		
				Significance Type	Conservation Desirable

Illustrated List of Places Identified in Stage 1 - June 2010

BVVE15	Benedetti Deep Lead Mine	North	Paradise Road	Blakeville, 3342	
Mapping Details Theme Theme 4.2: Gold Mining Theme 4.5: The Land Transformation in the Shire					
Vic Heritage Register Vic Heritage Inventory H7722-0033 Heritage Overlay Nat Trust Register					Integrity Condition Significance Type Archaeological - Inventory
BWH07	Band of Hope Saw Mill Site	Off	Kearce Road	Bolwarrah, 3352	
Mapping Details Theme Theme 4.3: Exploiting Other Natural Resources Theme 4.5: The Land Transformation in the Shire					
Vic Heritage Register Vic Heritage Inventory Heritage Overlay Nat Trust Register					Integrity Condition Significance Type Archaeological - Inventory
BWH01	Moorabool Reservoir (inc. Lodge & Gardens)		Linehams Road	Bolwarrah, 3352	
Mapping Details 37° 30.989S 144° 04.912E Theme Theme 4.4: Water Supplies Theme 6.2: Building Homes in the Shire					
Vic Heritage Register Vic Heritage Inventory Heritage Overlay Nat Trust Register					Integrity Condition Significance Type
BWH02	Moorabool Lodge & Outbuildings	570	Linehams Road	Bolwarrah, 3352	
Mapping Details Theme Theme 2.3: Promoting Settlement Theme 4.1: Farming & Agriculture Theme 6.2: Building Homes in the Shire					
Vic Heritage Register Vic Heritage Inventory Heritage Overlay Nat Trust Register					Integrity Moderately Intact Condition Good Significance Type Individual
BWH05	Hyatt Saw Mill Site	Off	Linehams Road	Bolwarrah, 3352	
Mapping Details Theme Theme 4.3: Exploiting Other Natural Resources Theme 4.5: The Land Transformation in the Shire					
Vic Heritage Register Vic Heritage Inventory Heritage Overlay Nat Trust Register					Integrity Condition Significance Type Archaeological - Inventory

Illustrated List of Places Identified in Stage 1 - June 2010

BWH06	Crowley Saw Mill Site	Off	Linehans orad	Bolwarrah, 3352	
Mapping Details					
Theme Theme 4.3: Exploiting Other Natural Resources					
Theme 4.5: The Land Transformation in the Shire					
Vic Heritage Register					
Vic Heritage Inventory					
Heritage Overlay					
Nat Trust Register					
		Integrity		Significance Type	
		Condition		Archaeological - Inventory	

BWH04	Cottee Saw Mill Site	Off	Linehans Road	Bolwarrah, 3352	
Mapping Details					
Theme Theme 4.3: Exploiting Other Natural Resources					
Theme 4.5: The Land Transformation in the Shire					
Vic Heritage Register					
Vic Heritage Inventory					
Heritage Overlay					
Nat Trust Register					
		Integrity		Significance Type	
		Condition		Archaeological - Inventory	

BWH03	Utopia Shingle Mill Site	Off	Ormond Road	Bolwarrah, 3352	
Mapping Details					
Theme Theme 4.3: Exploiting Other Natural Resources					
Theme 4.5: The Land Transformation in the Shire					
Vic Heritage Register					
Vic Heritage Inventory					
Heritage Overlay					
Nat Trust Register					
		Integrity		Significance Type	
		Condition		Archaeological - Inventory	

BU01	Avenue of Honour			Bullarook, 3352	
Mapping Details					
Theme Theme 8.5: Commemoration					
Vic Heritage Register					
Vic Heritage Inventory					
Heritage Overlay					
Nat Trust Register					
		Integrity		Significance Type	
		Condition		Individual	

BU04	Dwelling		Blackswamp Road	Bullarook, 3352	
Mapping Details 37° 29.5S 144° 5E					
Theme Theme 4.1: Farming & Agriculture					
Theme 6.2: Building Homes in the Shire					
Vic Heritage Register					
Vic Heritage Inventory					
Heritage Overlay					
Nat Trust Register					
		Integrity		Significance Type	
		Condition		Individual	





					
--	--	--	--	--	---

Illustrated List of Places Identified in Stage 1 - June 2010





	Victoria Mill Site	Off	Burkes Road	Bullarook, 3352	
		Mapping Details			
		Theme Theme 4.3: Exploiting Other Natural Resources			
		Theme 4.5: The Land Transformation in the Shire			
	Vic Heritage Register				
	Vic Heritage Inventory				
	Heritage Overlay				
	Nat Trust Register				
		Integrity			
		Condition			
				Significance Type	Archaeological - Inventory
<hr/>					
	Victoria Mill Tramway	Off	Burkes Road	Bullarook, 3352	
		Mapping Details			
		Theme Theme 3.4: Early Tram Network			
		Theme 4.3: Exploiting Other Natural Resources			
	Vic Heritage Register				
	Vic Heritage Inventory				
	Heritage Overlay				
	Nat Trust Register				
		Integrity			
		Condition			
				Significance Type	Archaeological - Inventory
<hr/>					
BU05	Water Channel from Beal Reservoir		Springbank Road	Bullarook, 3352	
		Mapping Details 37° 31.5S 144° 1.3E			
		Theme Theme 4.4: Water Supplies			
	Vic Heritage Register				
	Vic Heritage Inventory				
	Heritage Overlay				
	Nat Trust Register				
		Integrity	Substantially Intact		
		Condition	Good		
				Significance Type	Individual
<hr/>					
BU06	Former School Teacher's Dwelling		Springbank Road	Bullarook, 3352	
		Mapping Details 37° 31.5S 144° 0.5E			
		Theme Theme 6.2: Building Homes in the Shire			
		Theme 8.2: Education			
	Vic Heritage Register				
	Vic Heritage Inventory				
	Heritage Overlay				
	Nat Trust Register				
		Integrity	Moderately Intact		
		Condition	Good		
				Significance Type	Individual
<hr/>					
BU07	Dwelling		Springbank Road	Bullarook, 3352	
		Mapping Details 37° 32.5S 144° 58.5E			
		Theme Theme 4.1: Farming & Agriculture			
		Theme 6.2: Building Homes in the Shire			
	Vic Heritage Register				
	Vic Heritage Inventory				
	Heritage Overlay				
	Nat Trust Register				
		Integrity	Moderately Intact		
		Condition	Fair		
				Significance Type	Individual
<hr/>					



Illustrated List of Places Identified in Stage 1 - June 2010

BU08	Dwelling	Springbank Road	Bullarook, 3352		
		Mapping Details	37° 32.5S 144° 58.5E		
		Theme	Theme 2.3: Promoting Settlement Theme 4.1: Farming & Agriculture Theme 6.2: Building Homes in the Shire		
Vic Heritage Register					
Vic Heritage Inventory		Integrity	Moderately Intact - Altered		
Heritage Overlay		Condition	Good		
Nat Trust Register				Significance Type	Individual
					
BU09	Wilsons Reservoir (inc. surrounds & buildings)	Wilsons Road	Bullarook, 3352		
		Mapping Details	37° 31S 144° 01E		
		Theme	Theme 4.4: Water Supplies		
Vic Heritage Register					
Vic Heritage Inventory		Integrity			
Heritage Overlay		Condition			
Nat Trust Register				Significance Type	Individual
					
BU10	Ruinous Dwelling	Wilsons Road	Bullarook, 3352		
		Mapping Details	37° 30.5S 144° 02E		
		Theme	Theme 2.3: Promoting Settlement Theme 4.1: Farming & Agriculture Theme 6.2: Building Homes in the Shire		
Vic Heritage Register					
Vic Heritage Inventory		Integrity	Altered		
Heritage Overlay		Condition	Poor		
Nat Trust Register				Significance Type	Conservation Desirable
					
BUN01	Bills Horse Drinking Trough	Ballan Daylesford Road	Bunding, 3342		
		Mapping Details			
		Theme	Theme 8.5: Commemoration		
Vic Heritage Register					
Vic Heritage Inventory		Integrity			
Heritage Overlay		Condition			
Nat Trust Register				Significance Type	Individual
					
BUN02	Warrah	314 Ballan Daylesford Road	Bunding, 3342		
		Mapping Details			
		Theme	Theme 4.1: Farming & Agriculture Theme 6.2: Building Homes in the Shire		
Vic Heritage Register					
Vic Heritage Inventory		Integrity	Substantially Intact		
Heritage Overlay		Condition	Good		
Nat Trust Register				Significance Type	Conservation Desirable

Illustrated List of Places Identified in Stage 1 - June 2010

BUN03	Dwelling	406	Ballan Daylesford Road	Bunding, 3342	
Mapping Details					
Theme Theme 2.3: Promoting Settlement					
Theme 4.1: Farming & Agriculture					
Theme 6.2: Building Homes in the Shire					
Vic Heritage Register					
Vic Heritage Inventory					
Heritage Overlay					
Nat Trust Register					
				Integrity	Moderately Intact
				Condition	Fair
				Significance Type	Individual
<hr/>					
BUN04	Spreydon Woolshed & Outbuildings	Opp	Ballan Daylesford Road	Bunding, 3342	
Mapping Details 37° 33.945S 144° 11.678E					
Theme Theme 4.1: Farming & Agriculture					
Vic Heritage Register					
Vic Heritage Inventory					
Heritage Overlay					
Nat Trust Register					
				Integrity	Moderately Intact
				Condition	Poor
				Significance Type	Individual
<hr/>					
BUN05	Witnish's Sawmill		Bunding-Blakeville Road	Bunding, 3342	
Mapping Details					
Theme Theme 3.4: Early Tram Network					
Theme 4.3: Exploiting Other Natural Resources					
Vic Heritage Register					
Vic Heritage Inventory	H7722-0053				
Heritage Overlay					
Nat Trust Register					
				Integrity	
				Condition	
				Significance Type	Archaeological - Inventory
<hr/>					
BUN06	Bolwarra Weir (Hunt's Dam)	Off	Dehnert's Road	Bunding, 3342	
Mapping Details 37° 33.576S 144° 10.633E					
Theme Theme 4.4: Water Supplies					
Vic Heritage Register					
Vic Heritage Inventory					
Heritage Overlay					
Nat Trust Register					
				Integrity	Substantially Intact
				Condition	Good
				Significance Type	Individual
<hr/>					
BUN07	Ballan Water Channel	Off	Denherts Road	Bunding, 3342	
Mapping Details 37° 33.576S 144° 10.633E					
Theme Theme 4.4: Water Supplies					
Vic Heritage Register					
Vic Heritage Inventory					
Heritage Overlay					
Nat Trust Register					
				Integrity	
				Condition	Fair
				Significance Type	Individual

Illustrated List of Places Identified in Stage 1 - June 2010

BUN08	Railway Weir	Kennedy's Lane	Bunding, 3342	
Mapping Details				
Theme Theme 3.3: The Railway Network				
Theme 4.4: Water Supplies				
Vic Heritage Register				
Vic Heritage Inventory				
Heritage Overlay				
Nat Trust Register				
		Integrity		
		Condition	Significance Type Individual	
BGL01	Gurra	2081	Ballan Meredith Road	Bungal, 3334
Mapping Details				
Theme Theme 4.1: Farming & Agriculture				
Theme 6.2: Building Homes in the Shire				
Vic Heritage Register				
Vic Heritage Inventory				
Heritage Overlay				
Nat Trust Register				
		Integrity		
		Condition	Significance Type Conservation Desirable	
BGL02	Bungeeltap Homestead (incl. Cemetery)		Egerton Bungeeltap Road	Bungal, 3334
Mapping Details				
Theme Theme 2.2: Exploring, Surveying & Mapping				
Theme 4.1: Farming & Agriculture				
Theme 6.2: Building Homes in the Shire				
Theme 8.5: Commemoration				
Vic Heritage Register				
Vic Heritage Inventory				
Heritage Overlay H031				
Nat Trust Register B1103				
		Integrity		
		Condition	Significance Type Individual	
BGL03	Emly Park Homestead	1008	Egerton Bungeeltap Road	Bungal, 3334
Mapping Details				
Theme Theme 2.2: Exploring, Surveying & Mapping				
Theme 4.1: Farming & Agriculture				
Theme 6.2: Building Homes in the Shire				
Vic Heritage Register				
Vic Heritage Inventory				
Heritage Overlay H032				
Nat Trust Register B3156				
		Integrity		
		Condition	Significance Type Individual	
BGL04	Hunt's Bridge Plaque		Elaine Egerton Road	Bungal, 3334
Mapping Details				
Theme Theme 3.2: Building Early Bridges				
Vic Heritage Register				
Vic Heritage Inventory				
Heritage Overlay				
Nat Trust Register				
		Integrity		
		Condition	Significance Type Conservation Desirable	



Illustrated List of Places Identified in Stage 1 - June 2010

BRE45	Lal Lal Saw Mill Site	Off	Barkstead Road	Bungaree, 3352	
Mapping Details					
Theme Theme 4.3: Exploiting Other Natural Resources					
Theme 4.5: The Land Transformation in the Shire					
Vic Heritage Register					
Vic Heritage Inventory			Integrity		
Heritage Overlay			Condition		
Nat Trust Register				Significance Type	Archaeological - Inventory
BRE03	Hawthorn Farm		Bungaree Wallace Road	Bungaree, 3352	
Mapping Details					
Theme Theme 4.1: Farming & Agriculture					
Theme 6.2: Building Homes in the Shire					
Vic Heritage Register					
Vic Heritage Inventory			Integrity	Moderately Intact	
Heritage Overlay			Condition	Fair	
Nat Trust Register				Significance Type	Individual
BRE04	Dwelling		Bungaree Wallace Road	Bungaree, 3352	
Mapping Details 37° 33.491S 144° 01.144E					
Theme Theme 4.1: Farming & Agriculture					
Theme 6.2: Building Homes in the Shire					
Vic Heritage Register					
Vic Heritage Inventory			Integrity	Substantially Intact	
Heritage Overlay			Condition	Good	
Nat Trust Register				Significance Type	Individual
BRE44	Bungaree Bridge		Bungaree Wallace Road	Bungaree, 3352	
Mapping Details					
Theme Theme 3.2: Building Early Bridges					
Vic Heritage Register					
Vic Heritage Inventory			Integrity	Altered	
Heritage Overlay			Condition	Good	
Nat Trust Register				Significance Type	
BRE05	St. Michael's Catholic School	186	Bungaree Wallace Road	Bungaree, 3352	
Mapping Details					
Theme Theme 6.1: Building Towns					
Theme 8.1: Spiritual Life					
Theme 8.2: Education					
Vic Heritage Register					
Vic Heritage Inventory			Integrity	Moderately Intact	
Heritage Overlay			Condition	Good	
Nat Trust Register				Significance Type	Individual



Illustrated List of Places Identified in Stage 1 - June 2010

BRE06	St. Michael's Convent	186	Bungaree Wallace Road	Bungaree, 3352	
			Mapping Details		
			Theme Theme 6.1: Building Towns		
			Theme 8.1: Spiritual Life		
Vic Heritage Register					
Vic Heritage Inventory			Integrity		
Heritage Overlay			Condition		
Nat Trust Register				Significance Type	Individual



BRE07	St. Michael's Catholic Church	186	Bungaree Wallace Road	Bungaree, 3352	
			Mapping Details		
			Theme Theme 6.1: Building Towns		
			Theme 8.1: Spiritual Life		
Vic Heritage Register					
Vic Heritage Inventory			Integrity Substantially Intact		
Heritage Overlay			Condition Good		
Nat Trust Register				Significance Type	Individual



BRE08	St. Michael's Presbytery	186	Bungaree Wallace Road	Bungaree, 3352	
			Mapping Details		
			Theme Theme 6.1: Building Towns		
			Theme 6.2: Building Homes in the Shire		
			Theme 8.1: Spiritual Life		
Vic Heritage Register					
Vic Heritage Inventory			Integrity Substantially Intact		
Heritage Overlay			Condition Good		
Nat Trust Register				Significance Type	Individual



BRE09	Bridge Hotel	190	Bungaree Wallace Road	Bungaree, 3352	
			Mapping Details		
			Theme Theme 5.5: Entertaining & Socialising		
			Theme 6.1: Building Towns		
Vic Heritage Register					
Vic Heritage Inventory			Integrity Moderately Intact		
Heritage Overlay			Condition Good		
Nat Trust Register				Significance Type	Individual



BRE10	Bungaree Mechanics Institute Hall	221	Bungaree Wallace Road	Bungaree, 3352	
			Mapping Details		
			Theme Theme 1.4: Living With Natural Processes		
			Theme 5.5: Entertaining & Socialising		
			Theme 6.1: Building Towns		
			Theme 8.4: Community Organisations		
Vic Heritage Register					
Vic Heritage Inventory			Integrity Substantially Intact		
Heritage Overlay			Condition Fair		
Nat Trust Register				Significance Type	Individual



Illustrated List of Places Identified in Stage 1 - June 2010

BRE11	Dwelling	225	Bungaree Wallace Road	Bungaree, 3352	
Mapping Details					
Theme Theme 6.1: Building Towns Theme 6.2: Building Homes in the Shire					
Vic Heritage Register					
Vic Heritage Inventory					
Heritage Overlay					
Nat Trust Register					
Integrity Altered					
Condition Good					
Significance Type Conservation Desirable					

BRE12	Dwelling	227	Bungaree Wallace Road	Bungaree, 3352	
Mapping Details					
Theme Theme 6.1: Building Towns Theme 6.2: Building Homes in the Shire					
Vic Heritage Register					
Vic Heritage Inventory					
Heritage Overlay					
Nat Trust Register					
Integrity Altered					
Condition Fair					
Significance Type Conservation Desirable					

BRE13	Dwelling	229	Bungaree Wallace Road	Bungaree, 3352	
Mapping Details					
Theme Theme 6.1: Building Towns Theme 6.2: Building Homes in the Shire					
Vic Heritage Register					
Vic Heritage Inventory					
Heritage Overlay					
Nat Trust Register					
Integrity Altered					
Condition Fair					
Significance Type Conservation Desirable					

BRE14	Dwelling	231	Bungaree Wallace Road	Bungaree, 3352	
Mapping Details					
Theme Theme 5.4: Commerce Theme 6.1: Building Towns Theme 6.2: Building Homes in the Shire Theme 8.3: Health & Welfare					
Vic Heritage Register					
Vic Heritage Inventory					
Heritage Overlay					
Nat Trust Register					
Integrity Substantially Intact					
Condition Fair					
Significance Type Individual					

BRE15	Dwelling	243	Bungaree Wallace Road	Bungaree, 3352	
Mapping Details					
Theme Theme 6.1: Building Towns Theme 6.2: Building Homes in the Shire					
Vic Heritage Register					
Vic Heritage Inventory					
Heritage Overlay					
Nat Trust Register					
Integrity Substantially Intact					
Condition Good					
Significance Type Individual					

Illustrated List of Places Identified in Stage 1 - June 2010

BRE16 Former Morning Star Hotel 248 Bungaree Wallace Road Bungaree, 3352

Mapping Details

Theme Theme 5.5: Entertaining & Socialising
Theme 6.1: Building Towns

Vic Heritage Register

Vic Heritage Inventory

Heritage Overlay

Nat Trust Register

Integrity Substantially Intact

Condition Good

Significance Type Individual



BRE17 Dwelling 251 Bungaree Wallace Road Bungaree, 3352

Mapping Details

Theme Theme 6.1: Building Towns
Theme 6.2: Building Homes in the Shire

Vic Heritage Register

Vic Heritage Inventory

Heritage Overlay

Nat Trust Register

Integrity Altered

Condition Poor

Significance Type Conservation Desirable



BRE18 Dwelling & Lock Up (at rear) 255 Bungaree Wallace Road Bungaree, 3352

Mapping Details

Theme Theme 6.1: Building Towns
Theme 6.2: Building Homes in the Shire
Theme 7.2: Law & Order

Vic Heritage Register

Vic Heritage Inventory

Heritage Overlay

Nat Trust Register

Integrity Moderately Intact

Condition Good

Significance Type Individual



BRE19 St. John's Church of England & Hall 309 Bungaree Wallace Road Bungaree, 3352

Mapping Details

Theme Theme 6.1: Building Towns
Theme 8.1: Spiritual Life
Theme 8.2: Education

Vic Heritage Register

Vic Heritage Inventory

Heritage Overlay

Nat Trust Register

Integrity Substantially Intact

Condition Fair

Significance Type Individual



BRE20 Bungaree General Store 322 Bungaree Wallace Road Bungaree, 3352

Mapping Details

Theme Theme 3.5: Establishing & Maintaining Communications
Theme 5.4: Commerce
Theme 6.1: Building Towns

Vic Heritage Register

Vic Heritage Inventory

Heritage Overlay

Nat Trust Register

Integrity Altered

Condition Fair

Significance Type Conservation Desirable



Illustrated List of Places Identified in Stage 1 - June 2010

BRE21 Former Bungaree State School No. 1960 (Hist Society) 323 Bungaree Wallace Road Bungaree, 3352

Mapping Details

Theme Theme 5.5: Entertaining & Socialising
Theme 6.1: Building Towns
Theme 8.2: Education
Theme 8.4: Community Organisations

Integrity Substantially Intact

Condition Fair

Significance Type Individual

Vic Heritage Register

Vic Heritage Inventory

Heritage Overlay

Nat Trust Register B5038



BRE22 Former London Bank of Australia Ltd 323 Bungaree Wallace Road Bungaree, 3352

Mapping Details

Theme Theme 5.4: Commerce
Theme 6.1: Building Towns

Integrity Substantially Intact

Condition Good

Significance Type Individual

Vic Heritage Register

Vic Heritage Inventory

Heritage Overlay

Nat Trust Register



BRE23 Heritage Wall & War Memorial 323 Bungaree Wallace Road Bungaree, 3352

Mapping Details

Theme Theme 8.5: Commemoration

Integrity Substantially Intact

Condition Good

Significance Type Conservation Desirable

Vic Heritage Register

Vic Heritage Inventory

Heritage Overlay

Nat Trust Register



BRE24 Dwelling 344 Bungaree Wallace Road Bungaree, 3352

Mapping Details

Theme Theme 6.1: Building Towns
Theme 6.2: Building Homes in the Shire

Integrity Altered

Condition Poor

Significance Type Conservation Desirable

Vic Heritage Register

Vic Heritage Inventory

Heritage Overlay

Nat Trust Register



BRE25 Bungaree Primary School No. 1960 348 Bungaree Wallace Road Bungaree, 3352

Mapping Details

Theme Theme 6.1: Building Towns
Theme 8.2: Education

Integrity Substantially Intact

Condition Good

Significance Type Individual

Vic Heritage Register

Vic Heritage Inventory

Heritage Overlay

Nat Trust Register



Illustrated List of Places Identified in Stage 1 - June 2010


BRE26	Dwelling	535	Bungaree Wallace Road	Bungaree, 3352	
Mapping Details					
Theme Theme 2.3: Promoting Settlement					
Theme 4.1: Farming & Agriculture					
Theme 6.2: Building Homes in the Shire					
Vic Heritage Register					
Vic Heritage Inventory					
Heritage Overlay					
Nat Trust Register					
			Integrity	Substantially Intact	
			Condition	Good	
					Significance Type Individual
					
BRE27	Dwelling & Stone Wall	537	Bungaree Wallace Road	Bungaree, 3352	
Mapping Details					
Theme Theme 2.3: Promoting Settlement					
Theme 4.1: Farming & Agriculture					
Theme 6.2: Building Homes in the Shire					
Vic Heritage Register					
Vic Heritage Inventory					
Heritage Overlay					
Nat Trust Register					
			Integrity	Moderately Intact-Altered	
			Condition	Good	
					Significance Type Individual
					
BRE28	Dwelling	739	Bungaree Wallace Road	Bungaree, 3352	
Mapping Details					
Theme Theme 2.3: Promoting Settlement					
Theme 4.1: Farming & Agriculture					
Theme 6.2: Building Homes in the Shire					
Vic Heritage Register					
Vic Heritage Inventory					
Heritage Overlay					
Nat Trust Register					
			Integrity	Moderately Intact	
			Condition	Good	
					Significance Type Individual
					
BRE29	Bluestone Quarry		Creswick-Bungaree Rd &	Bungaree, 3352	
Mapping Details					
Theme Theme 4.3: Exploiting Other Natural Resources					
Vic Heritage Register					
Vic Heritage Inventory	H7622-0010				
Heritage Overlay					
Nat Trust Register					
			Integrity		
			Condition		
					Significance Type Archaeological - Inventory
BRE30	Former Motor Garage		Lesters Road	Bungaree, 3352	
Mapping Details 37° 34.120S 144° 00.151E					
Theme Theme 4.1: Farming & Agriculture					
Vic Heritage Register					
Vic Heritage Inventory					
Heritage Overlay					
Nat Trust Register					
			Integrity	Altered	
			Condition	Poor	
					Significance Type Conservation Desirable
					


Illustrated List of Places Identified in Stage 1 - June 2010


BRE31	Mayfield		Lesters Road	Bungaree, 3352	
			Mapping Details	37° 34.519S 144° 00.365E	
			Theme	Theme 2.3: Promoting Settlement Theme 4.1: Farming & Agriculture Theme 6.2: Building Homes in the Shire	
Vic Heritage Register			Integrity	Moderately Intact - Altered	
Vic Heritage Inventory			Condition	Good	
Heritage Overlay					Significance Type Individual
Nat Trust Register					
BRE32	Dwelling	12	Lesters Road	Bungaree, 3352	
			Mapping Details		
			Theme	Theme 6.1: Building Towns Theme 6.2: Building Homes in the Shire	
Vic Heritage Register			Integrity	Moderately Intact - Altered	
Vic Heritage Inventory			Condition	Good	
Heritage Overlay					Significance Type Conservation Desirable
Nat Trust Register					
BRE33	Dwelling	18	Lesters Road	Bungaree, 3352	
			Mapping Details		
			Theme	Theme 6.1: Building Towns Theme 6.2: Building Homes in the Shire	
Vic Heritage Register			Integrity	Moderately Intact	
Vic Heritage Inventory			Condition	Good	
Heritage Overlay					Significance Type Individual
Nat Trust Register					
BRE34	Dwelling	20	Lesters Road	Bungaree, 3352	
			Mapping Details		
			Theme	Theme 6.1: Building Towns Theme 6.2: Building Homes in the Shire	
Vic Heritage Register			Integrity	Moderately Intact	
Vic Heritage Inventory			Condition	Good	
Heritage Overlay					Significance Type Individual
Nat Trust Register					
BRE35	Dwelling		Corner Lesters Road & Triggs Road	Bungaree, 3352	
			Mapping Details	37° 34.1745S 144° 00.200E	
			Theme	Theme 2.3: Promoting Settlement Theme 4.1: Farming & Agriculture Theme 6.2: Building Homes in the Shire	
Vic Heritage Register			Integrity	Moderately Intact - Altered	
Vic Heritage Inventory			Condition	Poor	
Heritage Overlay					Significance Type Conservation Desirable
Nat Trust Register					





Illustrated List of Places Identified in Stage 1 - June 2010

BRE36	Dwelling	100	Murphys Road	Bungaree, 3352	
Mapping Details					
Theme Theme 2.3: Promoting Settlement Theme 4.1: Farming & Agriculture Theme 6.2: Building Homes in the Shire					
Vic Heritage Register					
Vic Heritage Inventory					
Heritage Overlay					
Nat Trust Register					
Integrity Moderately Intact					
Condition Good					
Significance Type Individual					




BRE37	Stone Walls		Reidys Road	Bungaree, 3352	
Mapping Details 37°34S 144°58.5E					
Theme Theme 4.1: Farming & Agriculture					
Vic Heritage Register					
Vic Heritage Inventory					
Heritage Overlay					
Nat Trust Register					
Integrity Altered					
Condition Poor					
Significance Type Individual					

BRE38	Former Bungaree Racecourse Railway Siding	Off	Shields Lane	Bungaree, 3352	
Mapping Details 37°32.8S 143°59.5E					
Theme Theme 2.4: The Irish Catholic Settlers Theme 3.3: The Railway Network Theme 9.1: Sport					
Vic Heritage Register					
Vic Heritage Inventory					
Heritage Overlay					
Nat Trust Register					
Integrity Ruinous					
Condition Poor					
Significance Type Archaeological - Inventory					

BRE39	Clare Place		Torpys Road	Bungaree, 3352	
Mapping Details					
Theme Theme 4.1: Farming & Agriculture Theme 6.2: Building Homes in the Shire					
Vic Heritage Register					
Vic Heritage Inventory					
Heritage Overlay					
Nat Trust Register					
Integrity Moderately Intact					
Condition Fair					
Significance Type Individual					

BRE40	Timber Ruin & Chimney Stack		Torpys Road	Bungaree, 3352	
Mapping Details					
Theme Theme 2.3: Promoting Settlement Theme 4.1: Farming & Agriculture Theme 6.2: Building Homes in the Shire					
Vic Heritage Register					
Vic Heritage Inventory					
Heritage Overlay					
Nat Trust Register					
Integrity Ruinous					
Condition Poor					
Significance Type Conservation Desirable					

Illustrated List of Places Identified in Stage 1 - June 2010

BRE41	Bungaree Race Course Grandstand Ruins	Triggs Lane	Bungaree, 3352	Mapping Details 37° 32S 143° 59.5E Theme Theme 2.4: The Irish Catholic Settlers Theme 9.1: Sport		
Vic Heritage Register						
Vic Heritage Inventory		Integrity	Ruinous			
Heritage Overlay		Condition	Poor		Significance Type	Archaeological - Inventory
Nat Trust Register						
BRE43	Water Channel	Wades Road	Bungaree, 3352	Mapping Details Theme Theme 4.4: Water Supplies		
Vic Heritage Register						
Vic Heritage Inventory		Integrity				
Heritage Overlay		Condition			Significance Type	Individual
Nat Trust Register						
GEO - BL052	Mt Mercer Cargerie Road Cuttings	Cargerie Road	Cargerie, 3334	Mapping Details Theme Theme 1.1: The Natural Environment		
Vic Heritage Register						
Vic Heritage Inventory		Integrity				
Heritage Overlay		Condition			Significance Type	Geological - Regional
Nat Trust Register						
CLA01	Dry Stone Walls		Clarendon, 3352	Mapping Details Theme Theme 4.1: Farming & Agriculture		
Vic Heritage Register						
Vic Heritage Inventory		Integrity				
Heritage Overlay		Condition			Significance Type	Individual
Nat Trust Register						
CLA02	Stone Shed	Clarendon Lal Lal Road	Clarendon, 3352	Mapping Details Opp N236 Clarendon Lal Lal Rd Theme Theme 4.1: Farming & Agriculture		
Vic Heritage Register						
Vic Heritage Inventory		Integrity	Moderately Intact			
Heritage Overlay		Condition	Poor		Significance Type	Individual
Nat Trust Register						

Illustrated List of Places Identified in Stage 1 - June 2010

CLA03 Dwelling N236 Clarendon Lal Lal Road Clarendon, 3352
Mapping Details 37° 41.595S 144° 58.462E
Theme Theme 4.1: Farming & Agriculture
 Theme 6.2: Building Homes in the Shire



Vic Heritage Register

Vic Heritage Inventory

Heritage Overlay

Nat Trust Register

Integrity Moderately Intact

Condition Fair

Significance Type Individual

CLA04 Former St. Alban's Anglican Church Elaine Midland Highway Clarendon, 3352
Mapping Details 37° 42.622S 144° 59.038E
Theme Theme 6.2: Building Homes in the Shire
 Theme 8.1: Spiritual Life



Vic Heritage Register

Vic Heritage Inventory

Heritage Overlay

Nat Trust Register

Integrity Moderately Intact-Altered

Condition Good

Significance Type Conservation Desirable

CLA05 Bentham Dairy-Creamery Midland Highway Clarendon, 3352
Mapping Details
Theme Theme 4.1: Farming & Agriculture



Vic Heritage Register

Vic Heritage Inventory

Heritage Overlay

Nat Trust Register

Integrity Altered

Condition Fair-Poor

Significance Type Conservation Desirable

CLA06 St. Mary's Catholic Church Midland Highway Clarendon, 3352
Mapping Details 37° 41.813S 144° 58.550E
Theme Theme 6.1: Building Towns
 Theme 8.1: Spiritual Life



Vic Heritage Register

Vic Heritage Inventory

Heritage Overlay

Nat Trust Register

Integrity Substantially Intact

Condition Fair

Significance Type Individual

CLA07 Former Wesleyan Chapel Midland Highway Clarendon, 3352
Mapping Details 37° 41.732S 144° 58.442E
Theme Theme 6.1: Building Towns
 Theme 8.1: Spiritual Life



Vic Heritage Register

Vic Heritage Inventory

Heritage Overlay

Nat Trust Register

Integrity Substantially Intact

Condition Good

Significance Type Individual

Illustrated List of Places Identified in Stage 1 - June 2010

CLA08 Clarendon Cemetery Midland Highway Clarendon, 3352

Mapping Details 37° 42.328S 143° 59'E

Theme Theme 6.1: Building Towns
Theme 8.5: Commemoration

Vic Heritage Register

Vic Heritage Inventory

Heritage Overlay

Nat Trust Register

Integrity Moderately Intact

Condition Fair

Significance Type Individual



CLA09 Dwelling 593 Midland Highway Clarendon, 3352

Mapping Details 37° 43.738S 144° 59.127E

Theme Theme 4.1: Farming & Agriculture
Theme 6.2: Building Homes in the Shire

Vic Heritage Register

Vic Heritage Inventory

Heritage Overlay

Nat Trust Register

Integrity Substantially Intact

Condition Good

Significance Type Conservation Desirable



CLA10 Stone Outbuilding & Dry Stone Wall 6301 Midland Highway Clarendon, 3352

Mapping Details

Theme Theme 4.1: Farming & Agriculture

Vic Heritage Register

Vic Heritage Inventory

Heritage Overlay

Nat Trust Register

Integrity Moderately Intact

Condition Fair-Poor

Significance Type Individual



CLA11 Former Clarendon Post Office & Dry Stone Wall 6329 Midland Highway Clarendon, 3352

Mapping Details

Theme Theme 3.5: Establishing & Maintaining Communications
Theme 4.1: Farming & Agriculture
Theme 6.2: Building Homes in the Shire

Vic Heritage Register

Vic Heritage Inventory

Heritage Overlay

Nat Trust Register

Integrity Moderately Intact

Condition Good

Significance Type Individual



CLA12 The Carriers Arms 6347 Midland Highway Clarendon, 3352

Mapping Details

Theme Theme 5.5: Entertaining & Socialising
Theme 6.1: Building Towns

Vic Heritage Register

Vic Heritage Inventory

Heritage Overlay

Nat Trust Register

Integrity Moderately Intact

Condition Good

Significance Type Individual



Illustrated List of Places Identified in Stage 1 - June 2010

CLA13 Eucalyptus Obliqua Lot 3 Pastoral Estate, off Midland Clarendon, 3352

Mapping Details

Theme Theme 1.1: The Existing Natural Environment

Vic Heritage Register

Vic Heritage Inventory

Heritage Overlay

Nat Trust Register T11432

Integrity

Condition

Significance Type Conservation Desirable

CT02 Beales Reservoir Barkstead Road Claretown, 3352

Mapping Details 37° 32.3S 144° 2E

Theme Theme 4.4: Water Supplies

Theme 4.5: The Land Transformation in the Shire

Theme 9.2: Recreation

Vic Heritage Register

Vic Heritage Inventory

Heritage Overlay

Nat Trust Register

Integrity

Condition Good

Significance Type Individual



CT01 Dwelling Coffeys Lane Claretown, 3352

Mapping Details 37° 32.826S 144° 04.163E

Theme Theme 2.3: Promoting Settlement

Theme 4.1: Farming & Agriculture

Theme 6.2: Building Homes in the Shire

Vic Heritage Register

Vic Heritage Inventory

Heritage Overlay

Nat Trust Register

Integrity Altered

Condition Fair

Significance Type Conservation Desirable



CT03 Ruinous Dwelling Mollonghip Road Claretown, 3352

Mapping Details 37° 31.5S 144° 02.2E

Theme Theme 2.3: Promoting Settlement

Theme 4.1: Farming & Agriculture

Theme 6.2: Building Homes in the Shire

Vic Heritage Register

Vic Heritage Inventory

Heritage Overlay

Nat Trust Register

Integrity Altered

Condition Poor

Significance Type Conservation Desirable



CT04 Dwelling Mollonghip Road Claretown, 3352

Mapping Details 37° 31S 144° 02.2E

Theme Theme 2.3: Promoting Settlement

Theme 4.1: Farming & Agriculture

Theme 6.2: Building Homes in the Shire

Vic Heritage Register

Vic Heritage Inventory

Heritage Overlay

Nat Trust Register


Integrity Moderately Intact


Condition Fair

Significance Type Individual





Illustrated List of Places Identified in Stage 1 - June 2010

CT05	Dwelling	Mollonghip Road	Claretown, 3352
Mapping Details 37° 31'S 144° 02'E Theme Theme 2.3: Promoting Settlement Theme 4.1: Farming & Agriculture Theme 6.2: Building Homes in the Shire			
Vic Heritage Register		Integrity Moderately Intact	
Vic Heritage Inventory		Condition Fair	
Heritage Overlay			
Nat Trust Register			
			Significance Type Individual

CT06	Former Inn/Hotel	Corner Springbank Road &	Claretown, 3352
Mapping Details 37° 31.5'S 144° 02'E Theme Theme 3.3: Establishing & Maintaining Communications Theme 5.5: Entertaining & Socialising Theme 6.1: Building Towns			
Vic Heritage Register		Integrity Moderately Intact	
Vic Heritage Inventory		Condition Good	
Heritage Overlay			
Nat Trust Register			
			Significance Type Individual

CH01	St. Peter's Catholic Church	Ballarat Daylesford Road	Clarkes Hill, 3352
Mapping Details 37° 29.755'S 143° 58.5'E Theme Theme 8.1: Spiritual Life Theme 8.5: Commemoration			
Vic Heritage Register		Integrity Substantially Intact	
Vic Heritage Inventory		Condition Good	
Heritage Overlay			
Nat Trust Register			
			Significance Type Individual




CH02	Dwelling	1081 Ballarat Daylesford Road	Clarkes Hill, 3352
Mapping Details Theme Theme 4.1: Farming & Agriculture Theme 6.2: Building Homes in the Shire			
Vic Heritage Register		Integrity Moderately Intact	
Vic Heritage Inventory		Condition Fair	
Heritage Overlay			
Nat Trust Register			
			Significance Type Individual

CH03	Dwelling	996 Ballarat Daylesford Road	Clarkes Hill, 3352
Mapping Details Theme Theme 2.3: Promoting Settlement Theme 4.1: Farming & Agriculture Theme 6.2: Building Homes in the Shire			
Vic Heritage Register		Integrity Moderately Intact	
Vic Heritage Inventory		Condition Good	
Heritage Overlay			
Nat Trust Register			
			Significance Type Individual

Illustrated List of Places Identified in Stage 1 - June 2010

CH04	Dwelling	Boundary Church Road	Clarkes Hill, 3352	
		Mapping Details 37° 29.3S 143° 59E		
		Theme Theme 2.3: Promoting Settlement Theme 4.1: Farming & Agriculture Theme 6.2: Building Homes in the Shire		
Vic Heritage Register				
Vic Heritage Inventory		Integrity Moderately Intact		
Heritage Overlay		Condition Good		
Nat Trust Register			Significance Type Individual	
CH05	Dwelling	362 Boundary Church Road	Clarkes Hill, 3352	
		Mapping Details		
		Theme Theme 2.3: Promoting Settlement Theme 4.1: Farming & Agriculture Theme 6.2: Building Homes in the Shire		
Vic Heritage Register				
Vic Heritage Inventory		Integrity Moderately Intact		
Heritage Overlay		Condition Fair		
Nat Trust Register			Significance Type Individual	
CH06	Terra Cotta Outbuilding	Clarkes Hill Road	Clarkes Hill, 3352	
		Mapping Details 37° 30.5S 143° 59.5E		
		Theme Theme 4.1: Farming & Agriculture		
Vic Heritage Register				
Vic Heritage Inventory		Integrity Altered		
Heritage Overlay		Condition Poor		
Nat Trust Register			Significance Type Conservation Desirable	
CH07	Dwelling	Clarkes Hill Road	Clarkes Hill, 3352	
		Mapping Details		
		Theme Theme 2.3: Promoting Settlement Theme 4.1: Farming & Agriculture Theme 6.2: Building Homes in the Shire		
Vic Heritage Register				
Vic Heritage Inventory		Integrity Moderately Intact		
Heritage Overlay		Condition Good		
Nat Trust Register			Significance Type Individual	
CH08	Dwelling	183 Clarkes Hill Road	Clarkes Hill, 3352	
		Mapping Details		
		Theme Theme 4.1: Farming & Agriculture Theme 6.2: Building Homes in the Shire		
Vic Heritage Register				
Vic Heritage Inventory		Integrity Substantially Intact		
Heritage Overlay		Condition Poor		
Nat Trust Register			Significance Type Individual	

Illustrated List of Places Identified in Stage 1 - June 2010

CH09	Roisheen	241	Clarkes Hill Road	Clarkes Hill, 3352	
Mapping Details					
Theme Theme 4.1: Farming & Agriculture Theme 6.2: Building Homes in the Shire					
Vic Heritage Register					
Vic Heritage Inventory			Integrity	Substantially Intact	
Heritage Overlay			Condition	Good	
Nat Trust Register					
				Significance Type	Individual
CH10	Dwelling	M232	Clarkes Hill Road	Clarkes Hill, 3352	
Mapping Details					
Theme Theme 4.1: Farming & Agriculture Theme 6.2: Building Homes in the Shire					
Vic Heritage Register					
Vic Heritage Inventory			Integrity	Substantially Intact	
Heritage Overlay			Condition	Fair	
Nat Trust Register					
				Significance Type	Individual
CH13	Former Post Office		Madderns Road	Clarkes Hill, 3352	
Mapping Details					
Theme Theme 3.5: Establishing & Maintaining Communications Theme 6.2: Building Homes in the Shire					
Vic Heritage Register					
Vic Heritage Inventory			Integrity		
Heritage Overlay			Condition		
Nat Trust Register					
				Significance Type	Conservation Desirable
CH11	St. Mary's Catholic Primary School		Powells Road	Clarkes Hill, 3352	
Mapping Details 37° 29.9S 143° 59.5E					
Theme Theme 8.2: Education Theme 8.5: Commemoration					
Vic Heritage Register					
Vic Heritage Inventory			Integrity	Moderately Intact	
Heritage Overlay			Condition	Good	
Nat Trust Register					
				Significance Type	Individual
CH12	Clark Saw Mill	Off	Powells Road	Clarkes Hill, 3352	
Mapping Details					
Theme Theme 4.3: Exploiting Other Natural Resources Theme 4.5: The Land Transformation in the Shire					
Vic Heritage Register					
Vic Heritage Inventory			Integrity		
Heritage Overlay			Condition		
Nat Trust Register					
				Significance Type	Archaeological - Inventory

Illustrated List of Places Identified in Stage 1 - June 2010

GEO - ML371 Antimony Mine, Pyrete
Range

Coimadai, 3340

Mapping Details

Theme Theme 1.1: Existing Natural Environment

Vic Heritage Register

Vic Heritage Inventory

Heritage Overlay

Nat Trust Register

Integrity

Condition

Significance Type Unknown

GEO - ML089 Darley Firebrick Pit

Darley

Mapping Details

Theme Theme 1.1: Existing Natural Environment

Vic Heritage Register

Vic Heritage Inventory

Heritage Overlay

Nat Trust Register

Integrity

Condition

Significance Type Geological - Local

GEO - ML093 Coopers Quarry

Darley

Mapping Details

Theme Theme 1.1: Existing Natural Environment

Vic Heritage Register

Vic Heritage Inventory

Heritage Overlay

Nat Trust Register

Integrity

Condition

Significance Type Geological - Local

GEO - ML199 Boral Pit

Darley

Mapping Details

Theme Theme 1.1: Existing Natural Environment

Vic Heritage Register

Vic Heritage Inventory

Heritage Overlay

Nat Trust Register

Integrity

Condition

Significance Type Geological

GEO - ML200 Buckley Road

Buckley Road

Darley

Mapping Details

Theme Theme 1.1: Existing Natural Environment

Vic Heritage Register

Vic Heritage Inventory

Heritage Overlay

Nat Trust Register

Integrity

Condition





Significance Type Geological - Regional

Illustrated List of Places Identified in Stage 1 - June 2010

DC01	Dollys Creek Site	East of Egerton Road	Dolly's Creek, 3334	
Mapping Details				
Theme Theme 4.2: Golding Mining Theme 4.5: The Land Transformation in the Shire Theme 6.1: Building Towns				
Vic Heritage Register				
Vic Heritage Inventory	H7722-0010			
Heritage Overlay				
Nat Trust Register				
		Integrity	Condition	Significance Type Archaeological - Inventory
DUN16	Dwelling		Dunnstown, 3352	
Mapping Details				
Theme Theme 6.2: Building Homes in the Shire				
Vic Heritage Register				
Vic Heritage Inventory		Integrity Moderately Intact		
Heritage Overlay		Condition Poor		
Nat Trust Register				Significance Type Individual
DUN17	Dwelling		Dunnstown, 3352	
Mapping Details				
Theme Theme 6.2: Building Homes in the Shire				
Vic Heritage Register				
Vic Heritage Inventory		Integrity Substantially Intact		
Heritage Overlay		Condition Good		
Nat Trust Register				Significance Type Individual
DUN18	Dwelling		Dunnstown, 3352	
Mapping Details				
Theme Theme 6.2: Building Homes in the Shire				
Vic Heritage Register				
Vic Heritage Inventory		Integrity Moderately Intact - ILtered		
Heritage Overlay		Condition Good		
Nat Trust Register				Significance Type Conservation Desirable
DUN01	Shamrock Hotel	01 Dunnstown Yendon Road	Dunnstown, 3352	
Mapping Details				
Theme Theme 2.4: The Irish Catholic Settlers Theme 5.5: Entertaining & Socialising Theme 6.1: Building Towns				
Vic Heritage Register				
Vic Heritage Inventory		Integrity Moderately Intact		
Heritage Overlay		Condition Fair		
Nat Trust Register				Significance Type Individual



Illustrated List of Places Identified in Stage 1 - June 2010

DUN09	Former Post Office	2791	Dunnstown Yendon Road	Dunnstown, 3352	
			Mapping Details		
			Theme Theme 3.5: Establishing & Maintaining Communications Theme 6.1: Building Towns		
Vic Heritage Register					
Vic Heritage Inventory			Integrity Altered		
Heritage Overlay			Condition Fair		
Nat Trust Register				Significance Type Not Significant	
DUN02	Stone Wall	360	Hewitsons Road	Dunnstown, 3352	
			Mapping Details		
			Theme Theme 4.1: Farming & Agriculture		
Vic Heritage Register					
Vic Heritage Inventory			Integrity Substantially Intact		
Heritage Overlay			Condition Fair		
Nat Trust Register				Significance Type Individual	
DUN03	Dunnstown Railway Siding		Old Dunnstown-Yendon Road	Dunnstown, 3352	
			Mapping Details		
			Theme Theme 3.3: The Railway Network		
Vic Heritage Register					
Vic Heritage Inventory	H7622-0423		Integrity		
Heritage Overlay			Condition		
Nat Trust Register				Significance Type Archaeological - Inventory	
DUN04	Former Brind's Distillery		Old Melbourne Road	Dunnstown, 3352	
			Mapping Details		
			Theme Theme 2.4: The Irish Catholic Settlers Theme 5.1: Manufacturing from Crops		
Vic Heritage Register	H1013				
Vic Heritage Inventory			Integrity		
Heritage Overlay	H033		Condition		
Nat Trust Register	B6270			Significance Type Individual	
DUN11	Bluestone Dwelling	2485	Old Melbourne Road	Dunnstown, 3352	
			Mapping Details		
			Theme Theme 4.1: Farming & Agriculture Theme 6.2: Building Homes in the Shire		
Vic Heritage Register					
Vic Heritage Inventory			Integrity Moderately Intact		
Heritage Overlay			Condition Good		
Nat Trust Register				Significance Type Individual	

Illustrated List of Places Identified in Stage 1 - June 2010

DUN05 Dwelling 2754 Old Melbourne Road Dunnstown, 3352

Mapping Details

Theme Theme 4.1: Farming & Agriculture
Theme 6.2: Building Homes in the Shire
Theme 8.1: Spiritual Life

Vic Heritage Register

Vic Heritage Inventory

Heritage Overlay

Nat Trust Register

Integrity Moderately Intact-Altered

Condition Good

Significance Type Individual



DUN06 Owens (Former Dwelling & Store) & Well 2782 Old Melbourne Road Dunnstown, 3352

Mapping Details

Theme Theme 4.4: Water Supplies
Theme 5.4: Commerce
Theme 6.1: Building Towns
Theme 6.2: Building Homes in the Shire

Vic Heritage Register

Vic Heritage Inventory

Heritage Overlay

Nat Trust Register

Integrity Moderately Intact

Condition Fair

Significance Type Individual



DUN13 Dunnstown Football Ground 2855 Old Melbourne Road Dunnstown, 3352

Mapping Details

Theme Theme 9.1: Sport

Vic Heritage Register

Vic Heritage Inventory

Heritage Overlay

Nat Trust Register

Integrity

Condition

Significance Type Individual

DUN12 Former Olive Branch Hotel 2881 Old Melbourne Road Dunnstown, 3352

Mapping Details

Theme Theme 5.5: Entertaining & Socialising
Theme 6.1: Building Towns

Vic Heritage Register

Vic Heritage Inventory

Heritage Overlay

Nat Trust Register

Integrity Moderately Intact

Condition Good

Significance Type Individual



DUN15 Dwelling 2914 Old Melbourne Road Dunnstown, 3352

Mapping Details

Theme Theme 6.2: Building Homes in the Shire

Vic Heritage Register

Vic Heritage Inventory

Heritage Overlay

Nat Trust Register

Integrity

Condition

Significance Type Conservation Desirable



Illustrated List of Places Identified in Stage 1 - June 2010

DUN10 Dwelling & former Warrenheip Lock Up 3040 Old Melbourne Road Dunnstown, 3352

Mapping Details

Theme Theme 4.1: Farming & Agriculture
Theme 6.2: Building Homes in the Shire
Theme 7.2: Law & Order

Vic Heritage Register

Vic Heritage Inventory

Heritage Overlay

Nat Trust Register

Integrity Moderately Intact (Lock Up) & Altered

Condition Good

Significance Type Individual



DUN07 St. Brendan's Catholic Church 01 Ti Tree Road Dunnstown, 3352

Mapping Details

Theme Theme 6.1: Building Towns
Theme 8.1: Spiritual Life

Vic Heritage Register

Vic Heritage Inventory

Heritage Overlay

Nat Trust Register

Integrity Substantially Intact

Condition Good

Significance Type Individual



DUN08 Our Lady of Fatima Catholic Primary School 01 Ti Tree Road Dunnstown, 3352

Mapping Details

Theme Theme 6.1: Building Towns
Theme 8.1: Spiritual Life
Theme 8.2: Education

Vic Heritage Register

Vic Heritage Inventory

Heritage Overlay

Nat Trust Register

Integrity Substantially Intact

Condition Good

Significance Type Individual



DUN14 Dwelling 168 Ti Tree Road Dunnstown, 3352

Mapping Details

Theme Theme 4.1: Farming & Agriculture
Theme 6.2: Building Homes in the Shire

Vic Heritage Register

Vic Heritage Inventory

Heritage Overlay

Nat Trust Register

Integrity Moderately Intact

Condition Good

Significance Type Individual



EL22 Murray Bridge Clarendon Blue Bridge Road Elaine, 3334

Mapping Details

Theme Theme 3.2: Building Early Bridges

Vic Heritage Register

Vic Heritage Inventory

Heritage Overlay

Nat Trust Register



Integrity

Condition

Significance Type Conservation Desirable



Illustrated List of Places Identified in Stage 1 - June 2010

EL04	Railway Bridge & Embankment	Elaine Blue Bridge Road	Elaine, 3334	
		Mapping Details		
		Theme Theme 3.2: Building Early Bridges Theme 3.3: The Railway Network		
	Vic Heritage Register H1693			
	Vic Heritage Inventory	Integrity Substantially Intact		
	Heritage Overlay H034	Condition Good		
	Nat Trust Register B2551		Significance Type Individual	
EL01	Elaine Dry Stone Wall 1	225 Elaine Blue Bridge Road	Elaine, 3334	
		Mapping Details		
		Theme Theme 4.1: Farming & Agriculture		
	Vic Heritage Register			
	Vic Heritage Inventory H7722-0062	Integrity		
	Heritage Overlay	Condition		
	Nat Trust Register		Significance Type Archaeological - Inventory	
EL02	Elaine Dry Stone Wall 2	255 Elaine Blue Bridge Road	Elaine, 3334	
		Mapping Details		
		Theme Theme 4.1: Farming & Agriculture		
	Vic Heritage Register			
	Vic Heritage Inventory D7722-0063	Integrity		
	Heritage Overlay	Condition		
	Nat Trust Register		Significance Type Archaeological - Inventory	
EL03	Elaine Bluestone Quarry Complex	255 Elaine-Blue Bridge Road	Elaine, 3334	
		Mapping Details		
		Theme Theme 4.3: Exploiting Other Natural Resources		
	Vic Heritage Register			
	Vic Heritage Inventory D7722-0064	Integrity		
	Heritage Overlay	Condition		
	Nat Trust Register		Significance Type Archaeological - Inventory	
EL05	Narmbool Homestead	Horsehill Road	Elaine, 3334	
		Mapping Details 37° 42.328S 144° 58.862E		
		Theme Theme 2.2: Exploring, Surveying & Mapping Theme 2.3: Promoting Settlement Theme 4.1: Farming & Agriculture Theme 6.2: Building Homes in the Shire		
	Vic Heritage Register			
	Vic Heritage Inventory	Integrity Substantially Intact		
	Heritage Overlay	Condition Good		
	Nat Trust Register B1332		Significance Type Individual	

Illustrated List of Places Identified in Stage 1 - June 2010

EL06 Elaine Cemetery Horsehill Road Elaine, 3334

Mapping Details 37°46.633S 144°59.07E

Theme Theme 6.1: Building Towns
Theme 8.5: Commemoration

Vic Heritage Register

Vic Heritage Inventory

Heritage Overlay

Nat Trust Register

Integrity Moderately Intact

Condition Good

Significance Type Conservation Desirable



EL06 Mineral Springs Off Horsehill Road Elaine, 3334

Mapping Details

Theme Theme 1.1: The Existing Natural Environment

Vic Heritage Register

Vic Heritage Inventory

Heritage Overlay

Nat Trust Register

Integrity

Condition

Significance Type

EL07 St. Sava Serbian Orthodox Monastery Horsehill Road North Elaine, 3334

Mapping Details 37°47.017S 144°58.993E

Theme Theme 6.1: Building Towns
Theme 8.1: Spiritual Life

Vic Heritage Register

Vic Heritage Inventory

Heritage Overlay

Nat Trust Register

Integrity Substantially Intact

Condition Good

Significance Type Individual



EL08 Larundel Estate Soldier Settlement Historical Marker Junction Horsehill Road North Elaine, 3334

Mapping Details 37°47.053S 144°58.887E

Theme Theme 2.3: Promoting Settlement
Theme 8.5: Commemoration

Vic Heritage Register

Vic Heritage Inventory

Heritage Overlay

Nat Trust Register

Integrity Substantially Intact

Condition Good

Significance Type Conservation Desirable



EL18 Iona Homestead Horsehill Road West Elaine, 3334

Mapping Details 37°46'24.2"S, 143°58'06.7"E

Theme Theme 2.3 Promoting Settlement
Theme 4.1: Farming & Agriculture
Theme 6.2: Building Homes in the Shire

Vic Heritage Register

Vic Heritage Inventory

Heritage Overlay





Nat Trust Register

Integrity




Condition

Significance Type Individual






Illustrated List of Places Identified in Stage 1 - June 2010

EL09	Golden Reef Workings		Lewis Road	Elaine, 3334	
			Mapping Details		
			Theme Theme 4.2: Gold Mining		
			Theme 4.5: The Land Transformation in the Shire		
	Vic Heritage Register				
	Vic Heritage Inventory H7722-0041		Integrity		
	Heritage Overlay		Condition		
	Nat Trust Register			Significance Type Archaeological - Inventory	
EL10	Recreation Reserve		Midland Highway	Elaine, 3334	
			Mapping Details		
			Theme Theme 6.1: Building Towns		
			Theme 9.1: Sport		
	Vic Heritage Register				
	Vic Heritage Inventory		Integrity Altered		
	Heritage Overlay		Condition Good		
	Nat Trust Register			Significance Type Conservation Desirable	
EL11	Elaine General Store	5266	Midland Highway	Elaine, 3334	
			Mapping Details		
			Theme Theme 5.4: Commerce		
			Theme 6.1: Building Towns		
	Vic Heritage Register				
	Vic Heritage Inventory		Integrity Moderately Intact-Altered		
	Heritage Overlay		Condition Fair		
	Nat Trust Register			Significance Type Conservation Desirable	
EL12	St. Patrick's Catholic Church	5270	Midland Highway	Elaine, 3334	
			Mapping Details		
			Theme Theme 6.1: Building Towns		
			Theme 8.1: Spiritual Life		
	Vic Heritage Register				
	Vic Heritage Inventory		Integrity Substantially Intact		
	Heritage Overlay		Condition Fair		
	Nat Trust Register			Significance Type Individual	
EL13	Dwelling	5274	Midland Highway	Elaine, 3334	
			Mapping Details		
			Theme Theme 6.1: Building Towns		
			Theme 6.2: Building Homes in the Shire		
	Vic Heritage Register				
	Vic Heritage Inventory		Integrity Moderately Intact		
	Heritage Overlay		Condition Good		
	Nat Trust Register			Significance Type Individual	

Illustrated List of Places Identified in Stage 1 - June 2010

EL14	Railway Hotel	5280	Midland Highway	Elaine, 3334	
		Mapping Details			
		Theme	Theme 5.5: Entertaining & Socialising Theme 6.1: Building Towns		
Vic Heritage Register					
Vic Heritage Inventory		Integrity	Moderately Intact-Altered		
Heritage Overlay		Condition	Fair		
Nat Trust Register				Significance Type	Individual
					
EL15	Dwelling	5449	Midland Highway	Elaine, 3334	
		Mapping Details			
		Theme	Theme 6.2: Building Homes in the Shire		
Vic Heritage Register					
Vic Heritage Inventory		Integrity	Substantially Intact		
Heritage Overlay		Condition	Good		
Nat Trust Register				Significance Type	Conservation Desirable
					
EL16	Elaine Diggings		Mount Doran Road	Elaine, 3334	
		Mapping Details			
		Theme	Theme 4.2: Gold Mining Theme 4.5: The Land Transformation in the Shire		
Vic Heritage Register					
Vic Heritage Inventory	H7722-0050	Integrity			
Heritage Overlay		Condition			
Nat Trust Register				Significance Type	Archaeological - Inventory
EL17	Elaine Well	154	Murphy's Road	Elaine, 3334	
		Mapping Details			
		Theme	Theme 4.4: Water Supplies		
Vic Heritage Register					
Vic Heritage Inventory	D7722-0061	Integrity			
Heritage Overlay		Condition			
Nat Trust Register				Significance Type	Archaeological - Inventory
EL19	Larundel Homestead	183	Orrells Road	Elaine, 3334	
		Mapping Details	37° 47.020S 144° 57.550E		
		Theme	Theme 2.3: Promoting Settlement Theme 4.1: Farming & Agriculture Theme 6.2: Building Homes in the Shire Theme 9.1: Sport		
Vic Heritage Register					
Vic Heritage Inventory		Integrity			
Heritage Overlay		Condition			
Nat Trust Register	B5646			Significance Type	Individual
					

Illustrated List of Places Identified in Stage 1 - June 2010

EL20	Elaine Mechanics' Institute	Pearsons Road	Elaine, 3334	Mapping Details 37° 46.612S 144° 01.851E Theme Theme 5.5: Entertaining & Socialising Theme 6.1: Building Towns Theme 8.4: Community Organisations Theme 8.5: Commemoration Integrity Moderately Intact Condition Good	
Vic Heritage Register Vic Heritage Inventory Heritage Overlay Nat Trust Register		Significance Type Individual			
EL21	Dwelling	Pearsons Street	Elaine, 3334	Mapping Details Theme Theme 6.1: Building Towns Theme 6.2: Building Homes in the Shire Integrity Moderately Intact Condition Fair	
Vic Heritage Register Vic Heritage Inventory Heritage Overlay Nat Trust Register		Significance Type Individual			
EL23	Dwelling	52 Settlement Road	Elaine, 3334	Mapping Details Theme Theme 4.1: Farming & Agriculture Theme 6.2: Building Homes in the Shire Integrity Substantially Intact Condition Good	
Vic Heritage Register Vic Heritage Inventory Heritage Overlay Nat Trust Register		Significance Type Conservation Desirable			
EL24	Dwelling	78 Settlement Road	Elaine, 3334	Mapping Details Theme Theme 4.1: Farming & Agriculture Theme 6.2: Building Homes in the Shire Integrity Substantially Intact Condition Good	
Vic Heritage Register Vic Heritage Inventory Heritage Overlay Nat Trust Register		Significance Type Conservation Desirable			
EL25	Chimney Ruin & Timber Outbuilding	78 Settlement Road	Elaine, 3334	Mapping Details Theme Theme 4.1: Farming & Agriculture Theme 6.2: Building Homes in the Shire Integrity Substantially Intact Condition Good	
Vic Heritage Register Vic Heritage Inventory Heritage Overlay Nat Trust Register		Significance Type Archaeological - Inventory			

Illustrated List of Places Identified in Stage 1 - June 2010

F02 Yoloak Rubbish Dump Geelong Ballan Road Fiskville, 3342

Mapping Details

Theme Theme 4.3: Exploiting Other Natural Resources

Vic Heritage Register

Vic Heritage Inventory H7722-0055

Heritage Overlay

Nat Trust Register

Integrity

Condition

Significance Type Archaeological - Inventory

F01 Beam Wireless Station Geelong Ballan Road Fiskville, 3342

(now CFA Training Centre)

Mapping Details 37° 44'S 144° 13.4'E

Theme Theme 3.5: Establishing & Maintaining Communications

Theme 8.2: Education

Theme 8.4: Community Organisations

Vic Heritage Register

Vic Heritage Inventory

Heritage Overlay

Nat Trust Register

Integrity Substantially Intact

Condition Good

Significance Type Individual



GEO - ML373 Hine's Clay Pit Glenmore, 3340

Mapping Details

Theme Theme 1.1: The Natural Environment

Vic Heritage Register

Vic Heritage Inventory

Heritage Overlay

Nat Trust Register

Integrity

Condition

Significance Type Geological - Local

GL01 Wish Aui 1466 Glenmore Road Glenmore, 3340

Mapping Details 37° 42.5'S 144° 18.5'E

Theme Theme 2.3: Promoting Settlement

Theme 4.1: Farming & Agriculture

Theme 6.2: Building Homes in the Shire

Vic Heritage Register

Vic Heritage Inventory

Heritage Overlay

Nat Trust Register

Integrity Altered

Condition Poor

Significance Type Conservation Desirable



GP01 Dwelling 10 Albert Street Golden Point, 3458

Mapping Details

Theme Theme 6.1: Building Towns

Theme 6.2: Building Homes in the Shire

Vic Heritage Register

Vic Heritage Inventory

Heritage Overlay

Nat Trust Register




Integrity Altered

Condition Fair






Significance Type Conservation Desirable



Illustrated List of Places Identified in Stage 1 - June 2010

GP02	Ye Olde Royal Mail Hotel	100	Golden Point Road	Golden Point, 3458	
Mapping Details Theme Theme 3.1: Establishing Early Roads Theme 5.5: Entertaining & Socialising Theme 6.1: Building Towns					
Vic Heritage Register					
Vic Heritage Inventory					
Heritage Overlay					
Nat Trust Register					
Integrity Moderately Intact - Altered Condition Poor Significance Type Individual					
GOR01	Gordon Gold Mine			Gordon, 3345	
Mapping Details Theme Theme 4.2: Gold Mining Theme 4.5: The Land Transformation in the Shire					
Vic Heritage Register					
Vic Heritage Inventory	H7722-0046				
Heritage Overlay					
Nat Trust Register					
Integrity Condition Significance Type Archaeological - Inventory					
GEO - ML159	Black Hill			Gordon, 3345	
Mapping Details Theme Theme 1.1: The Natural Environment					
Vic Heritage Register					
Vic Heritage Inventory					
Heritage Overlay					
Nat Trust Register					
Integrity Condition Significance Type Geological - Regional					
GOR09	Llandeilo	1001	Ballan Gordon Road	Gordon, 3345	
Mapping Details 37° 35.651S 144° 08-910E Theme Theme 2.3: Promoting Settlement Theme 4.1: Farming & Agriculture Theme 6.2: Building Homes in the Shire					
Vic Heritage Register					
Vic Heritage Inventory					
Heritage Overlay					
Nat Trust Register					
Integrity Moderately Intact Condition Good Significance Type Individual					
GOR26	Dwelling	55	Boundary Road	Gordon, 3345	
Mapping Details Theme Theme 2.3: Promoting Settlement Theme 4.1: Farming & Agriculture Theme 6.2: Building Homes in the Shire					
Vic Heritage Register					
Vic Heritage Inventory					
Heritage Overlay					
Nat Trust Register					
Integrity Moderately Intact Condition Good Significance Type Individual					

Illustrated List of Places Identified in Stage 1 - June 2010

GOR08	St. Patrick's Catholic Presbytery	10	Careys Road	Gordon, 3345	
Mapping Details Theme Theme 6.2: Building Homes in the Shire Theme 8.1: Spiritual Life					
Vic Heritage Register Vic Heritage Inventory Heritage Overlay Nat Trust Register					
			Integrity Substantially Intact Condition Good	Significance Type Individual	
GOR39	Erin's Vale	161	Conroys Lane	Gordon, 3345	
Mapping Details Theme Theme 2.3: Promoting Settlement Theme 4.1: Farming & Agriculture Theme 6.2: Building Homes in the Shire					
Vic Heritage Register Vic Heritage Inventory Heritage Overlay Nat Trust Register					
			Integrity Condition	Significance Type Individual	
GOR40	Dwelling & Outbuildings		Denherts Road	Gordon, 3345	
Mapping Details 37°33S 144°08E Theme Theme 2.3: Promoting Settlement Theme 4.1: Farming & Agriculture Theme 6.2: Building Homes in the Shire					
Vic Heritage Register Vic Heritage Inventory Heritage Overlay Nat Trust Register					
			Integrity Substantially Intact Condition Poor	Significance Type Individual	
GOR07	Gordon Primary School No. 755	01	Dicker Street	Gordon, 3345	
Mapping Details Theme Theme 6.1: Building Towns Theme 8.2: Education					
Vic Heritage Register Vic Heritage Inventory Heritage Overlay Nat Trust Register					
			Integrity Moderately Intact Condition Good	Significance Type Individual	
GOR38	Gordon Goldfields Plaque	Opp 01	Dicker Street	Gordon, 3345	
Mapping Details Theme Theme 8.5: Commemoration					
Vic Heritage Register Vic Heritage Inventory Heritage Overlay Nat Trust Register					
			Integrity Substantially Intact Condition Good	Significance Type Conservation Desirable	

Illustrated List of Places Identified in Stage 1 - June 2010

GOR02	Dwelling		Donnellans Road	Gordon, 3345	
		Mapping Details	37° 35.704S 144° 04.505E		
		Theme	Theme 2.3: Promoting Settlement Theme 4.1: Farming & Agriculture Theme 6.2: Building Homes in the Shire		
Vic Heritage Register					
Vic Heritage Inventory		Integrity	Moderately Intact		
Heritage Overlay		Condition	Fair		
Nat Trust Register				Significance Type	Individual
<hr/>					
GOR16	Oakvale Homestead	179	Donnellans Road	Gordon, 3345	
		Mapping Details			
		Theme	Theme 2.3: Promoting Settlement Theme 4.1: Farming & Agriculture Theme 6.2: Building Homes in the Shire		
Vic Heritage Register					
Vic Heritage Inventory		Integrity	Moderately Intact		
Heritage Overlay		Condition	Fair		
Nat Trust Register				Significance Type	Individual
<hr/>					
GOR25	Dwelling	52	Donnellans Road	Gordon, 3345	
		Mapping Details			
		Theme	Theme 2.3: Promoting Settlement Theme 4.1: Farming & Agriculture Theme 6.2: Building Homes in the Shire		
Vic Heritage Register					
Vic Heritage Inventory		Integrity	Moderately-Substantially Intact		
Heritage Overlay		Condition	Fair		
Nat Trust Register				Significance Type	Individual
<hr/>					
GOR03	Former Gordon Railway Station		Gordon Egerton Road	Gordon, 3345	
		Mapping Details	37° 35.658S 144° 05.978E		
		Theme	Theme 3.3: The Railway Network		
Vic Heritage Register	H1564				
Vic Heritage Inventory		Integrity	Substantially Intact		
Heritage Overlay	H035	Condition	Good		
Nat Trust Register				Significance Type	Individual
<hr/>					
GOR04	Dwelling		Gordon Egerton Road	Gordon, 3345	
		Mapping Details	37° 35.658S 144° 05.979E		
		Theme	Theme 2.3: Promoting Settlement Theme 4.1: Farming & Agriculture Theme 6.2: Building Homes in the Shire		
Vic Heritage Register					
Vic Heritage Inventory		Integrity	Moderately Intact - Altered		
Heritage Overlay		Condition	Good		
Nat Trust Register				Significance Type	Conservation Desirable



Illustrated List of Places Identified in Stage 1 - June 2010

GOR18 Former Store 32 Gordon Egerton Road Gordon, 3345

Mapping Details

Theme Theme 5.4: Commerce
Theme 6.1: Building Towns

Vic Heritage Register

Vic Heritage Inventory

Heritage Overlay

Nat Trust Register

Integrity Moderately Intact

Condition Fair

Significance Type Individual



GOR19 Dwelling 33 Gordon Egerton Road Gordon, 3345

Mapping Details

Theme Theme 6.1: Building Towns
Theme 6.2: Building Homes in the Shire

Vic Heritage Register

Vic Heritage Inventory

Heritage Overlay

Nat Trust Register

Integrity Moderately Intact

Condition Good

Significance Type Individual



GOR21 Dwelling 37 Gordon Egerton Road Gordon, 3345

Mapping Details

Theme Theme 6.1: Building Towns
Theme 6.2: Building Homes in the Shire

Vic Heritage Register

Vic Heritage Inventory

Heritage Overlay

Nat Trust Register

Integrity Altered

Condition Good

Significance Type Conservation Desirable



GOR20 Dwelling 35 Main Street Gordon, 3345

Mapping Details

Theme Theme 6.1: Building Towns
Theme 6.2: Building Homes in the Shire

Vic Heritage Register

Vic Heritage Inventory

Heritage Overlay

Nat Trust Register

Integrity Moderately Intact

Condition Good

Significance Type Individual



GOR22 Dwelling 37 Main Street Gordon, 3345

Mapping Details

Theme Theme 6.1: Building Towns
Theme 6.2: Building Homes in the Shire

Vic Heritage Register

Vic Heritage Inventory

Heritage Overlay

Nat Trust Register

Integrity Moderately Intact

Condition Good

Significance Type Individual



Illustrated List of Places Identified in Stage 1 - June 2010

GOR23	Dwelling	39	Main Street	Gordon, 3345	
		Mapping Details			
		Theme	Theme 6.1: Building Towns Theme 6.2: Building Homes in the Shire		
Vic Heritage Register					
Vic Heritage Inventory		Integrity	Moderately Intact - Altered		
Heritage Overlay		Condition	Good		
Nat Trust Register				Significance Type	Conservation Desirable
<hr/>					
GOR24	Dwelling	46	Main Street	Gordon, 3345	
		Mapping Details			
		Theme	Theme 6.1: Building Towns Theme 6.2: Building Homes in the Shire		
Vic Heritage Register					
Vic Heritage Inventory		Integrity	Moderately Intact		
Heritage Overlay		Condition	Fair-Poor		
Nat Trust Register				Significance Type	Individual
<hr/>					
GOR28	Dwelling & Outbuilding	58	Main Street	Gordon, 3345	
		Mapping Details			
		Theme	Theme 6.1: Building Towns Theme 6.2: Building Homes in the Shire		
Vic Heritage Register					
Vic Heritage Inventory		Integrity	Moderately Intact		
Heritage Overlay		Condition	Fair-Poor		
Nat Trust Register				Significance Type	Individual
<hr/>					
GOR41	Site of former Mt. Hope Hotel	63	Main Street	Gordon, 3345	
		Mapping Details			
		Theme	Theme 3.3: Establishing Early Roads Theme 5.5: Entertaining & Socialising Theme 6.1: Building Towns		
Vic Heritage Register					
Vic Heritage Inventory		Integrity	Ruinous		
Heritage Overlay		Condition			
Nat Trust Register				Significance Type	Archaeological - Inventory
<hr/>					
GOR29	Former English Scottish & Australian Bank	64	Main Street	Gordon, 3345	
		Mapping Details			
		Theme	Theme 5.4: Commerce Theme 6.1: Building Towns Theme 7.2: Law & Order		
Vic Heritage Register					
Vic Heritage Inventory		Integrity	Substantially Intact		
Heritage Overlay		Condition	Good		
Nat Trust Register				Significance Type	Individual



Illustrated List of Places Identified in Stage 1 - June 2010

GOR30 Gordon Post Office 65 Main Street Gordon, 3345

Mapping Details

Theme Theme 3.5: Establishing & Maintaining Communications
Theme 6.1: Building Towns

Vic Heritage Register

Vic Heritage Inventory

Heritage Overlay

Nat Trust Register

Integrity Moderately Intact

Condition Good

Significance Type Individual



GOR32 Gordon Public Hall & Mechanics' Institute 68 Main Street Gordon, 3345

Mapping Details

Theme Theme 5.5: Entertaining & Socialising
Theme 6.1: Building Towns
Theme 8.4: Community Organisations

Vic Heritage Register

Vic Heritage Inventory

Heritage Overlay

Nat Trust Register

Integrity Moderately Intact

Condition Good

Significance Type Individual



GOR33 Former Gordon Hotel 69 Main Street Gordon, 3345

Mapping Details

Theme Theme 5.5: Entertaining & Socialising
Theme 6.1: Building Towns

Vic Heritage Register

Vic Heritage Inventory

Heritage Overlay

Nat Trust Register

Integrity Moderately Intact

Condition Good

Significance Type Individual



GOR34 Former Store & Mt Egerton Police Quarters 71 Main Street Gordon, 3345

Mapping Details

Theme Theme 6.1: Building Towns
Theme 6.2: Building Homes in the Shire
Theme 7.2: Law & Order

Vic Heritage Register

Vic Heritage Inventory

Heritage Overlay

Nat Trust Register

Integrity Moderately-Substantially Intact

Condition Good

Significance Type Individual



GOR35 Dwelling 82 Main Street Gordon, 3345

Mapping Details

Theme Theme 6.1: Building Towns
Theme 6.2: Building Homes in the Shire

Vic Heritage Register

Vic Heritage Inventory

Heritage Overlay

Nat Trust Register

Integrity Moderately Intact

Condition Fair

Significance Type Individual



Illustrated List of Places Identified in Stage 1 - June 2010

GOR36 General Store 90 Main Street Gordon, 3345

Mapping Details

Theme Theme 5.4: Commerce
Theme 6.1: Building Towns

Vic Heritage Register

Vic Heritage Inventory

Heritage Overlay

Nat Trust Register

Integrity Moderately-Substantially Intact

Condition Good

Significance Type Individual



GOR37 Gordon Hotel 92 Main Street Gordon, 3345

Mapping Details

Theme Theme 5.5: Entertaining & Socialising
Theme 6.1: Building Towns

Vic Heritage Register

Vic Heritage Inventory

Heritage Overlay

Nat Trust Register

Integrity Substantially Intact

Condition Good

Significance Type Individual



GOR15 Dwelling 1764 Melbourne Road Gordon, 3345

Mapping Details

Theme Theme 4.1: Farming & Agriculture
Theme 6.2: Building Homes in the Shire

Vic Heritage Register

Vic Heritage Inventory

Heritage Overlay

Nat Trust Register

Integrity Substantially Intact

Condition Fair

Significance Type Conservation Desirable



GOR11 Dwelling 1520 Millbrook Gordon Road Gordon, 3345

Mapping Details

Theme Theme 4.1: Farming & Agriculture
Theme 6.2: Building Homes in the Shire

Vic Heritage Register

Vic Heritage Inventory

Heritage Overlay

Nat Trust Register

Integrity Moderately Intact

Condition Fair

Significance Type Individual



GOR12 St. Patrick's Roman Catholic Church 1550 Millbrook Gordon Road Gordon, 3345

Mapping Details

Theme Theme 6.1: Building Towns
Theme 8.1: Spiritual Life

Vic Heritage Register

Vic Heritage Inventory

Heritage Overlay

Nat Trust Register

Integrity Substantially Intact

Condition Fair

Significance Type Individual



Illustrated List of Places Identified in Stage 1 - June 2010

GOR13 St. Patrick's Catholic School 1558 Millbrook Gordon Road Gordon, 3345

Mapping Details

Theme Theme 6.1: Building Towns
Theme 8.1: Spiritual Life
Theme 8.2: Education

Vic Heritage Register

Vic Heritage Inventory

Heritage Overlay

Nat Trust Register

Integrity Altered

Condition Good

Significance Type Individual



GOR43 Blake Saw Mill Site Off Mills Lane Gordon, 3345

Mapping Details

Theme Theme 4.3: Exploiting Other Natural Resources
Theme 4.5: The Land Transformation in the Shire

Vic Heritage Register

Vic Heritage Inventory

Heritage Overlay

Nat Trust Register

Integrity

Condition

Significance Type Archaeological - Inventory

GOR05 Gordon Cemetery Old Melbourne Road Gordon, 3345

Mapping Details 37°35.117S 144°06.777E

Theme Theme 6.1: Building Towns
Theme 8.5: Commemoration

Vic Heritage Register

Vic Heritage Inventory

Heritage Overlay

Nat Trust Register

Integrity Substantially Intact

Condition Fair

Significance Type Individual



GOR17 Dwelling 18 Old Melbourne Road Gordon, 3345

Mapping Details 37°34.978S 144°06.631E

Theme Theme 6.1: Building Towns
Theme 6.2: Building Homes in the Shire

Vic Heritage Register

Vic Heritage Inventory

Heritage Overlay

Nat Trust Register

Integrity Moderately-Substantially Intact

Condition Good

Significance Type Individual



GOR44 Gordon Pioneer Cemetery Old Western Highway Gordon, 3345

Mapping Details 37°34'42.4S, 144°05'58.0

Theme Theme 6.1: Building Towns
Theme 8.5: Commemoration

Vic Heritage Register

Vic Heritage Inventory

Heritage Overlay




Nat Trust Register

Integrity

Condition

Significance Type Individual






Illustrated List of Places Identified in Stage 1 - June 2010

GOR27	Former Anglican Church	55	Old Western Highway	Gordon, 3345	
Mapping Details					
Theme Theme 6.1: Building Towns Theme 8.1: Spiritual Life					
Integrity Moderately Intact					
Condition Good					
Significance Type Individual					
GOR42	Costin Saw Mill Site	Off	Old Western Highway	Gordon, 3345	
Mapping Details					
Theme Theme 4.3: Exploiting Other Natural Resources Theme 4.5: The Land Transformation in the Shire					
Integrity					
Condition					
Significance Type Archaeological - Inventory					
GOR06	Portland Flat Road Bridge		Portland Flat Road	Gordon, 3345	
Mapping Details					
Theme Theme 3.2: Building Early Bridges					
Integrity Substantially Intact					
Condition Fair					
Significance Type Individual					
GOR14	Dwelling	16	Tenneson Street	Gordon, 3345	
Mapping Details					
Theme Theme 6.1: Building Towns Theme 6.2: Building Homes in the Shire					
Integrity Moderately Intact - Altered					
Condition Fair-Poor					
Significance Type Conservation Desirable					
GRH01	Hall Saw Mill Site	Off	Greenhills Road	Green Hills	
Mapping Details					
Theme Theme 4.3: Exploiting Other Natural Resources Theme 4.5: The Land Transformation in the Shire					
Integrity					
Condition					
Significance Type Archaeological - Inventory					

Illustrated List of Places Identified in Stage 1 - June 2010

GRH02	Orr Saw Mill Site	Off Greenhills Road	Green Hills
Mapping Details			
Theme Theme 4.3: Exploiting Other Natural Resources			
Theme 4.5: The Land Transformation in the Shire			
Vic Heritage Register			
Vic Heritage Inventory			
Heritage Overlay			
Nat Trust Register			
		Integrity	Significance Type Archaeological - Inventory
		Condition	
<hr/>			
GRE01	Old Post Office & Residence		Greendale, 3341
Mapping Details			
Theme Theme 3.5: Establishing & Maintaining Communications			
Theme 6.1: Building Towns			
Theme 6.2: Building Homes in the Shire			
Vic Heritage Register			
Vic Heritage Inventory			
Heritage Overlay			
Nat Trust Register			
		Integrity	Significance Type
		Condition	
<hr/>			
GEO - ML219	Dales Creek - Coimadaí Fault		Greendale, 3341
Mapping Details			
Theme Theme 1.1: The Natural Environment			
Vic Heritage Register			
Vic Heritage Inventory			
Heritage Overlay			
Nat Trust Register			
		Integrity	Significance Type Geological - Regional
		Condition	
<hr/>			
GEO - ML221	Pykes Creek Permian Glacial Features		Greendale, 3341
Mapping Details			
Theme Theme 1.1: The Natural Environment			
Vic Heritage Register			
Vic Heritage Inventory			
Heritage Overlay			
Nat Trust Register			
		Integrity	Significance Type Geological - State
		Condition	
<hr/>			
GEO - ML278	Pykes Hill		Greendale, 3341
Mapping Details			
Theme Theme 1.1: The Natural Environment			
Vic Heritage Register			
Vic Heritage Inventory			
Heritage Overlay			
Nat Trust Register			
		Integrity	Significance Type Geological - Local
		Condition	
<hr/>			

Illustrated List of Places Identified in Stage 1 - June 2010

GRE12	Stone Culvert	Ballan Greendale Road	Greendale, 3341	
		Mapping Details	37° 33.5S 144° 16.5E	
		Theme	Theme 3.2: Building Early Bridges	
				
Vic Heritage Register		Integrity	Moderately Intact	
Vic Heritage Inventory		Condition	Poor	
Heritage Overlay				Significance Type Archaeological - Inventory
Nat Trust Register				
GRE14	Greendale Bridge BR50	Ballan Greendale Road	Greendale, 3341	
		Mapping Details		
		Theme	Theme 3.2: Building Early Bridges	
				
Vic Heritage Register		Integrity	Moderately Intact	
Vic Heritage Inventory		Condition	Fair	
Heritage Overlay				Significance Type
Nat Trust Register				
GRE02	Dwelling	350 Greendale Myrniong Rd	Greendale, 3341	
		Mapping Details		
		Theme	Theme 6.1: Building Towns	
			Theme 6.2: Building Homes in the Shire	
				
Vic Heritage Register		Integrity	Moderately Intact	
Vic Heritage Inventory		Condition	Good	
Heritage Overlay				Significance Type Individual
Nat Trust Register				
GRE04	Dwelling	09 High Street	Greendale, 3341	
		Mapping Details		
		Theme	Theme 6.1: Building Towns	
			Theme 6.2: Building Homes in the Shire	
				
Vic Heritage Register		Integrity	Moderately Intact-Altered	
Vic Heritage Inventory		Condition	Good	
Heritage Overlay				Significance Type Conservation Desirable
Nat Trust Register				
GRE05	La Cote/Shuter's Cottage	LaCote Road	Greendale, 3341	
		Mapping Details		
		Theme	Theme 6.1: Building Towns	
			Theme 6.2: Building Homes in the Shire	
			Theme 7.2: Law & Order	
				
Vic Heritage Register		Integrity		
Vic Heritage Inventory		Condition		
Heritage Overlay	H039			Significance Type Individual
Nat Trust Register	B4292			

Illustrated List of Places Identified in Stage 1 - June 2010

GRE06 Witnish's Sawmill 153 Long Gully Road Greendale, 3341

Mapping Details

Theme Theme 4.3: Exploiting Other Natural Resources
Theme 4.5: The Land Transformation in the Shire

Vic Heritage Register

Vic Heritage Inventory H7722-0052

Heritage Overlay

Nat Trust Register

Integrity

Condition

Significance Type Archaeological - Inventory

GRE07 Glenpedder Homestead Myrniong-Greendale Road Greendale, 3341

Mapping Details

Theme Theme 2.2: Exploring, Surveying & Mapping
Theme 4.1: Farming & Agriculture
Theme 6.2: Building Homes in the Shire

Vic Heritage Register

Vic Heritage Inventory

Heritage Overlay H037

Nat Trust Register B3155

Integrity

Condition

Significance Type Individual



GRE08 Holy Trinity Anglican Church 04 Napoleon Street Greendale, 3341

Mapping Details

Theme Theme 6.1: Building Towns
Theme 8.1: Spiritual Life

Vic Heritage Register

Vic Heritage Inventory

Heritage Overlay H038

Nat Trust Register B778

Integrity Altered

Condition Poor

Significance Type Individual



GRE09 Greendale Cemetery (incl. Sexton's Hut) 1-29 Napoleon Street Greendale, 3341

Mapping Details

Theme Theme 6.1: Building Towns
Theme 8.5: Commemoration

Vic Heritage Register

Vic Heritage Inventory

Heritage Overlay

Nat Trust Register

Integrity Substantially Intact

Condition Fair

Significance Type Individual



GRE10 Former Greendale State School No. 918 Napoleon Street Greendale, 3341

Mapping Details

Theme Theme 6.1: Building Towns
Theme 8.2: Education

Vic Heritage Register

Vic Heritage Inventory

Heritage Overlay H036

Nat Trust Register B777

Integrity Substantially Intact

Condition Good

Significance Type Individual



Illustrated List of Places Identified in Stage 1 - June 2010

GRE13 Greendale Bridge (outside hotel) 03 Prince Street Greendale, 3341

Mapping Details

Theme Theme 3.2: Building Early Bridges

Vic Heritage Register

Vic Heritage Inventory

Heritage Overlay

Nat Trust Register

Integrity Altered

Condition Good

Significance Type



GRE11 Greendale Hotel & Store 03 Prince Street/Greendale Greendale, 3341

Mapping Details

Theme Theme 5.4: Commerce
Theme 5.5: Entertaining & Socialising
Theme 6.1: Building Towns

Vic Heritage Register

Vic Heritage Inventory

Heritage Overlay

Nat Trust Register B3408

Integrity Substantially Intact

Condition Fair

Significance Type Individual



GRE12 Hall's Sawmill Whisky Track Greendale, 3341

Mapping Details

Theme Theme 4.3: Exploiting Other Natural Resources
Theme 4.5: The Land Transformation in the Shire

Vic Heritage Register

Vic Heritage Inventory H7722-0051

Heritage Overlay

Nat Trust Register

Integrity

Condition

Significance Type Archaeological - Inventory

GEO - ML256 Spring Creek Fault Ingliston, 3342

Mapping Details

Theme Theme 1.1: The Natural Environment

Vic Heritage Register

Vic Heritage Inventory

Heritage Overlay

Nat Trust Register

Integrity

Condition

Significance Type Geological - Regional

ING01 Ingliston Homestead (incl. Cemetery) Ingliston Road Ingliston, 3342

Mapping Details 37° 37.5S 144° 18.5E

Theme Theme 2.2: Exploring, Surveying & Mapping
Theme 4.1: Farming & Agriculture
Theme 6.2: Building Homes in the Shire
Theme 8.5: Commemoration

Vic Heritage Register

Vic Heritage Inventory

Heritage Overlay HO40

Nat Trust Register





Integrity

Condition

Significance Type Individual



Illustrated List of Places Identified in Stage 1 - June 2010

ING02	Railway Viaduct, Bridge & Embankment	Ingliston Road	Ingliston, 3342	Mapping Details Theme Theme 3.2: Building Early Bridges Theme 3.3: The Railway Network	
Vic Heritage Register					
Vic Heritage Inventory		Integrity			
Heritage Overlay	H0149	Condition		Significance Type	Individual
Nat Trust Register					
ING03	Ingliston Bank railway cutting & piles of remnant railway cutting construction basalt	Ingliston Road	Ingliston, 3342	Mapping Details Theme Theme 3.2: Building Early Bridges Theme 3.3: The Railway Network	
Vic Heritage Register					
Vic Heritage Inventory		Integrity			
Heritage Overlay	H0164	Condition		Significance Type	Archaeological - Inventory
Nat Trust Register					
GEO - ML134	Ingliston Road Graptolite Cuttings	Ingliston Road	Ingliston, 3342	Mapping Details Theme Theme 1.1: Existing Natural Environment	
Vic Heritage Register					
Vic Heritage Inventory		Integrity			
Heritage Overlay		Condition		Significance Type	Geological - Regional
Nat Trust Register					
KBT01	Our Lady Help of Christians Catholic Church	Cnr Myrniong Korobeit Rd &	Korobeit, 3341	Mapping Details Theme Theme 8.1: Spiritual Life	
Vic Heritage Register					
Vic Heritage Inventory		Integrity	Substantially Intact		
Heritage Overlay		Condition	Good	Significance Type	Individual
Nat Trust Register					
KOR01	Former St. Patrick's Catholic Church	Ballan Daylesford Road	Korweinguboorra,	Mapping Details 37°26.892S 144°07.887E Theme Theme 8.1: Spiritual Life	
Vic Heritage Register					
Vic Heritage Inventory		Integrity	Moderately Intact		
Heritage Overlay		Condition	Good	Significance Type	Individual
Nat Trust Register					

Illustrated List of Places Identified in Stage 1 - June 2010

KOR02	Dwelling	Ballan Daylesford Road	Korweinguboorra,		
		Mapping Details	37°26.963S 144°07.950E		
		Theme	Theme 6.1: Building Towns		
			Theme 6.2: Building Homes in the Shire		
Vic Heritage Register					
Vic Heritage Inventory		Integrity	Moderately Intact-Altered		
Heritage Overlay		Condition	Fair		
Nat Trust Register				Significance Type	Conservation Desirable
<hr/>					
KOR03	F Troop Cottage	Ballan Daylesford Road	Korweinguboorra,		
		Mapping Details	37°27.498S 144°08.388E		
		Theme	Theme 6.1: Building Towns		
			Theme 6.2: Building Homes in the Shire		
Vic Heritage Register					
Vic Heritage Inventory		Integrity	Altered		
Heritage Overlay		Condition	Fair		
Nat Trust Register				Significance Type	Conservation Desirable
<hr/>					
KOR04	Cottage	Ballan Daylesford Road	Korweinguboorra,		
		Mapping Details	37°27.872S 144°08.605E		
		Theme	Theme 6.1: Building Towns		
			Theme 6.2: Building Homes in the Shire		
Vic Heritage Register					
Vic Heritage Inventory		Integrity	Moderately Intact - Altered		
Heritage Overlay		Condition	Poor		
Nat Trust Register				Significance Type	Conservation Desirable
<hr/>					
KOR05	Mineral Springs Hotel	Ballan Daylesford Road	Korweinguboorra,		
		Mapping Details	37°28.823S 144°09.060E		
		Theme	Theme 3.5: Establishing & Maintaining Communications		
			Theme 5.5: Entertaining & Socialising		
Vic Heritage Register					
Vic Heritage Inventory		Integrity	Moderately Intact-Altered		
Heritage Overlay		Condition	Good		
Nat Trust Register				Significance Type	Individual
<hr/>					
KOR06	Dwelling	1492 Ballan Daylesford Road	Korweinguboorra,		
		Mapping Details	37°27.975S 144°08.627E		
		Theme	Theme 6.1: Building Towns		
			Theme 6.2: Building Homes in the Shire		
Vic Heritage Register					
Vic Heritage Inventory		Integrity	Moderately Intact		
Heritage Overlay		Condition	Fair		
Nat Trust Register				Significance Type	Individual



Illustrated List of Places Identified in Stage 1 - June 2010

KOR07 Loggers' Huts? 1975 or Ballan Daylesford Road Korweinguboorra,
Mapping Details 37° 25.794S 144° 07.063E
Theme Theme 4.3: Exploiting Other Natural Resources
 Theme 6.2: Building Homes in the Shire



Vic Heritage Register
Vic Heritage Inventory
Heritage Overlay
Nat Trust Register

Integrity Moderately Intact
Condition Fair

Significance Type Conservation Desirable

KOR10 O'Heir Saw Mill Site Off Ballan Daylesford road Korweinguboorra,
Mapping Details
Theme Theme 4.3: Exploiting Other Natural Resources
 Theme 4.5: The Land Transformation in the Shire

Vic Heritage Register
Vic Heritage Inventory
Heritage Overlay
Nat Trust Register

Integrity
Condition

Significance Type Archaeological - Inventory

KOR11 Woodward Saw Mill Site Off Ballan Daylesford road Korweinguboorra,
Mapping Details
Theme Theme 4.3: Exploiting Other Natural Resources
 Theme 4.5: The Land Transformation in the Shire

Vic Heritage Register
Vic Heritage Inventory
Heritage Overlay
Nat Trust Register

Integrity
Condition

Significance Type Archaeological - Inventory

KOR13 Clark Saw Mill Site Off Ballan Daylesford Road Korweinguboorra,
Mapping Details
Theme Theme 4.3: Exploiting Other Natural Resources
 Theme 4.5: The Land Transformation in the Shire

Vic Heritage Register
Vic Heritage Inventory
Heritage Overlay
Nat Trust Register

Integrity
Condition

Significance Type Archaeological - Inventory

KOR14 Wood Saw Mill Site Off Ballan Daylesford Road Korweinguboorra,
Mapping Details
Theme Theme 4.3: Exploiting Other Natural Resources
 Theme 4.5: The Land Transformation in the Shire

Vic Heritage Register
Vic Heritage Inventory
Heritage Overlay
Nat Trust Register

Integrity
Condition

Significance Type Archaeological - Inventory

Illustrated List of Places Identified in Stage 1 - June 2010

KOR16 Gunssers Springs Off Hocking Road Korweinguboorra,
 Mapping Details 37° 29.5S 144° 08.5E
 Theme Theme 1.1: The Natural Environment
 Theme 9.2: Recreation

Vic Heritage Register

Vic Heritage Inventory

Heritage Overlay

Nat Trust Register

Integrity

Condition

Significance Type Individual

KOR09 Korweinguboorra Reservoir Reservoir Track Korweinguboorra,
 Mapping Details 37° 31.5S 144° 08.5E
 Theme Theme 4.4: Water Supplies



Vic Heritage Register

Vic Heritage Inventory

Heritage Overlay

Nat Trust Register

Integrity

Condition Good

Significance Type Individual

KOR15 Crowley Saw Mill Site Off Werribee Track Korweinguboorra,
 Mapping Details
 Theme Theme 4.3: Exploiting Other Natural Resources
 Theme 4.5: The Land Transformation in the Shire

Vic Heritage Register

Vic Heritage Inventory

Heritage Overlay

Nat Trust Register

Integrity

Condition

Significance Type Archaeological - Inventory

LAL01 Lal Lal Reservoir (Bungal Dam) Lal Lal, 3352
 Mapping Details 37° 40.5S 144° 04E
 Theme Theme 4.4: Water Supplies



Vic Heritage Register

Vic Heritage Inventory

Heritage Overlay

Nat Trust Register

Integrity

Condition

Significance Type Individual

LAL24 Lal Lal Racecourse Branch Lal Lal, 3352
 Railway Line Remnants Mapping Details
 Theme Theme 2.4: The Irish Catholic Settlers
 Theme 3.3: The Railway Network
 Theme 9.1: Sport

Vic Heritage Register

Vic Heritage Inventory

Heritage Overlay

Nat Trust Register

Integrity

Condition

Significance Type Archaeological - Inventory

Illustrated List of Places Identified in Stage 1 - June 2010

LAL25	Water race Remains (Lal Lal to Mt Doran)			Lal Lal, 3352
Mapping Details Theme Theme 4.2: Gold Mining Theme 4.5: The Land Transformation in the Shire				
Vic Heritage Register				
Vic Heritage Inventory		Integrity		
Heritage Overlay		Condition		
Nat Trust Register			Significance Type	Archaeological - Inventory
GEO - ML160	Lal Lal Swamp & Lunette			Lal Lal, 3352
Mapping Details Theme Theme 1.1: The Natural Environment				
Vic Heritage Register				
Vic Heritage Inventory		Integrity		
Heritage Overlay		Condition		
Nat Trust Register			Significance Type	Geological - Local
GEO - ML177	Lal Lal & Moorabool Falls			Lal Lal, 3352
Mapping Details Theme Theme 1.1: The Natural Environment				
Vic Heritage Register				
Vic Heritage Inventory		Integrity		
Heritage Overlay		Condition		
Nat Trust Register			Significance Type	Geological - Regional
GEO - ML178	Lal Lal Iron Ore Deposit			Lal Lal, 3352
Mapping Details Theme Theme 1.1: The Natural Environment				
Vic Heritage Register				
Vic Heritage Inventory		Integrity		
Heritage Overlay		Condition		
Nat Trust Register			Significance Type	Geological - State
LAL02	Lal Lal Scenic Reserve (fmr Race Course)	Carey Road		Lal Lal, 3352
Mapping Details Theme Theme 1.1: Existing Natural Environment Theme 9.1: Sport				
Vic Heritage Register				
Vic Heritage Inventory		Integrity		
Heritage Overlay		Condition		
Nat Trust Register			Significance Type	Archaeological - Inventory

Illustrated List of Places Identified in Stage 1 - June 2010

LAL22 Lal Lal Avenue of Honour Clarendon Lal Lal Road Lal Lal, 3352
 Mapping Details
 Theme Theme 8.5: Commemoration

Vic Heritage Register
Vic Heritage Inventory
Heritage Overlay
Nat Trust Register

Integrity
Condition

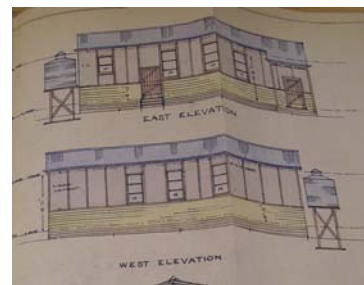
Significance Type Precinct

LAL26 Lal Lal Soldiers' Memorial Hall Clarendon Lal Lal Road Lal Lal, 3352
 Mapping Details
 Theme Theme 5.5: Entertaining & Socialising
 Theme 8.5: Commemoration

Vic Heritage Register
Vic Heritage Inventory
Heritage Overlay
Nat Trust Register

Integrity Altered
Condition

Significance Type Precinct



LAL04 Dwelling 391 Clarendon Lal Lal Road Lal Lal, 3352
 Mapping Details
 Theme Theme 5.5: Entertaining & Socialising
 Theme 6.1: Building Towns

Vic Heritage Register
Vic Heritage Inventory
Heritage Overlay
Nat Trust Register

Integrity Moderately Intact
Condition Good

Significance Type Precinct



LAL05 Dwelling 410 Clarendon Lal Lal Road Lal Lal, 3352
 Mapping Details
 Theme Theme 6.1: Building Towns
 Theme 6.2: Building Homes in the Shire

Vic Heritage Register
Vic Heritage Inventory
Heritage Overlay
Nat Trust Register

Integrity Moderately Intact-Altered
Condition Fair

Significance Type Precinct



LAL03 Dwelling 421 Clarendon Lal Lal Road Lal Lal, 3352
 Mapping Details
 Theme Theme 6.1: Building Towns
 Theme 6.2: Building Homes in the Shire

Vic Heritage Register
Vic Heritage Inventory
Heritage Overlay
Nat Trust Register

Integrity Moderately Intact
Condition Fair

Significance Type Precinct



Illustrated List of Places Identified in Stage 1 - June 2010

LAL21 Former Lal Lal Post Office 421 Clarendon Lal Lal Road Lal Lal, 3352

Mapping Details

Theme Theme 3.5: Establishing & Maintaining Communications
Theme 6.1: Building Towns



Vic Heritage Register
Vic Heritage Inventory
Heritage Overlay
Nat Trust Register

Integrity
Condition

Significance Type

LAL06 Lal Lal Falls Hotel 424 Clarendon Yendon Road Lal Lal, 3352

Mapping Details

Theme Theme 5.5: Entertaining & Socialising
Theme 6.1: Building Towns



Vic Heritage Register
Vic Heritage Inventory
Heritage Overlay
Nat Trust Register

Integrity Substantially Intact
Condition Good

Significance Type Precinct

LAL07 Lal Lal - Knights Brickworks Site 295 Clarendon-Lal Lal Road Lal Lal, 3352

Mapping Details

Theme Theme 5.3: Other Businesses
Theme 6.1: Building Towns

Vic Heritage Register
Vic Heritage Inventory H7722-0012
Heritage Overlay
Nat Trust Register

Integrity
Condition

Significance Type Archaeological - Inventory

LAL08 Lal Lal Coal Mine Copperwaites Road Lal Lal, 3352

Mapping Details

Theme Theme 4.3: Exploiting Other Natural Resources
Theme 4.5: The Land Transformation in the Shire



Vic Heritage Register
Vic Heritage Inventory H7722-0066
Heritage Overlay
Nat Trust Register

Integrity
Condition

Significance Type Archaeological - Inventory

LAL09 Lal Lal Railway Station & Water Tank 05 Eaglesons Road Lal Lal, 3352

Mapping Details

Theme Theme 3.3: The Railway Network
Theme 6.1: Building Towns







Vic Heritage Register
Vic Heritage Inventory
Heritage Overlay H041
Nat Trust Register 2334

Integrity Moderately Intact
Condition Good

Significance Type Precinct

Illustrated List of Places Identified in Stage 1 - June 2010

LAL23	Moorabool Falls	Off Harris Road	Lal Lal, 3352	<p>Mapping Details 37° 38.8S 144° 2E</p> <p>Theme Theme 1.1: Existing Natural Environment Theme 9.2: Recreation</p>	
Vic Heritage Register					
Vic Heritage Inventory		Integrity			
Heritage Overlay		Condition		Significance Type	Individual
Nat Trust Register					
LAL10	Lal Lal Iron Mine & Smelting Works incl. Blast Furnace	Iron Mine Road	Lal Lal, 3352	<p>Mapping Details</p> <p>Theme Theme 4.3: Exploiting Other Natural Resources Theme 4.5: The Land Transformation in the Shire</p>	
Vic Heritage Register	H1759				
Vic Heritage Inventory	H7722-0011	Integrity			
Heritage Overlay	H046	Condition		Significance Type	Individual
Nat Trust Register	B3081				
LAL19	Champion Hill Reef Workings	Iron Mine Road	Lal Lal, 3352	<p>Mapping Details</p> <p>Theme Theme 4.2: Gold Mining Theme 4.5: The Land Transformation in the Shire</p>	
Vic Heritage Register					
Vic Heritage Inventory	H7722-0042	Integrity			
Heritage Overlay		Condition		Significance Type	Archaeological - Inventory
Nat Trust Register					
LAL11	Lal Lal Falls & Reserve	Lal Lal Falls Road	Lal Lal, 3352	<p>Mapping Details</p> <p>Theme Theme 1.1: Existing Natural Environment Theme 9.2: Recreation</p>	
Vic Heritage Register					
Vic Heritage Inventory		Integrity			
Heritage Overlay		Condition		Significance Type	Individual
Nat Trust Register					
LAL12	Old Lal Lal Hotel	10 Lal Lal Falls Road	Lal Lal, 3352	<p>Mapping Details</p> <p>Theme Theme 5.5: Entertaining & Socialising Theme 6.1: Building Towns</p>	
Vic Heritage Register					
Vic Heritage Inventory		Integrity Moderately Intact			
Heritage Overlay		Condition Poor		Significance Type	Precinct
Nat Trust Register					

Illustrated List of Places Identified in Stage 1 - June 2010

LAL13 Former Forestry Commission Dwelling 25 Lal Lal Falls Road Lal Lal, 3352

Mapping Details

Theme Theme 6.1: Building Towns
Theme 6.2: Building Homes in the Shire

Vic Heritage Register

Vic Heritage Inventory

Heritage Overlay

Nat Trust Register

Integrity Substantially Intact

Condition Good

Significance Type Precinct



LAL14 Lal Lal Railway Water Tower & Dam Offtake Corner Parkers & Clarendon Lal Lal Lal Lal, 3352

Mapping Details

Theme Theme 3.3: The Railway Network
Theme 6.1: Building Towns

Vic Heritage Register

Vic Heritage Inventory

Heritage Overlay

Nat Trust Register B2334

Integrity Substantially Intact

Condition Good

Significance Type Precinct



LAL15 School Teacher's Residence 08 Vaughan Street Lal Lal, 3352

Mapping Details

Theme Theme 6.1: Building Towns
Theme 6.2: Building Homes in the Shire
Theme 8.2: Education

Vic Heritage Register

Vic Heritage Inventory

Heritage Overlay

Nat Trust Register

Integrity Moderately Intact

Condition Good

Significance Type Precinct



LAL16 Lal Lal Primary School 12 Vaughan Street Lal Lal, 3352

Mapping Details

Theme Theme 6.1: Building Towns
Theme 8.2: Education

Vic Heritage Register

Vic Heritage Inventory

Heritage Overlay

Nat Trust Register

Integrity Substantially Intact

Condition Good

Significance Type Precinct



LAL17 Blue Bridge Yendon Egerton Road Lal Lal, 3352

Mapping Details

Theme Theme 3.2: Building Early Bridges

Vic Heritage Register

Vic Heritage Inventory

Heritage Overlay

Nat Trust Register



Integrity Substantially Intact

Condition Good

Significance Type Individual



Illustrated List of Places Identified in Stage 1 - June 2010

LAL18	Lal Lal House & Stables	313	Yendon Egerton Road	Lal Lal, 3352	
Vic Heritage Register		Mapping Details			
Vic Heritage Inventory		Theme	Theme 2.2: Exploring, Surveying & Mapping]		
Heritage Overlay			Theme 2.3: Promoting Settlement		
Nat Trust Register			Theme 4.1: Farming & Agriculture		
			Theme 6.2: Building Homes in the Shire		
		Integrity			
		Condition			
			Significance Type Individual		
LAL20	Lal Lal Railway Quarters Site	Opp	Yendon Lal Lal Road	Lal Lal, 3352	
Vic Heritage Register		Mapping Details			
Vic Heritage Inventory		Theme	Theme 3.3: The Railway Network		
Heritage Overlay			Theme 6.1: Building Towns		
Nat Trust Register			Theme 6.2: Building Homes in the Shire		
		Integrity	Ruinous		
		Condition			
			Significance Type Precinct		
GEO - BL063	Kirk Reservoir Spillway			Leigh Creek, 3352	
Vic Heritage Register		Mapping Details			
Vic Heritage Inventory		Theme	Theme 1.1: Existing Natural Environment		
Heritage Overlay					
Nat Trust Register		Integrity			
		Condition			
			Significance Type Geological - Local		
LCK01	Water Channel from Pincott Reservoir		Frawleys Road	Leigh Creek, 3352	
Vic Heritage Register		Mapping Details			
Vic Heritage Inventory		Theme	Theme 4.4: Water Supplies		
Heritage Overlay					
Nat Trust Register		Integrity	Moderately Intact		
		Condition	Fair		
			Significance Type Individual		
LCK02	Leigh Creek Schoolmaster's House Site	10	Frawleys Road	Leigh Creek, 3352	
Vic Heritage Register		Mapping Details			
Vic Heritage Inventory	H7622-0013	Theme	Theme 6.1: Building Towns		
Heritage Overlay			Theme 6.2: Building Homes in the Shire		
Nat Trust Register			Theme 8.2: Education		
		Integrity			
		Condition			
			Significance Type Archaeological - Inventory		

Illustrated List of Places Identified in Stage 1 - June 2010

LCK09	Graves Saw Mill Site & Tramway	Off	Frawleys Road	Leigh Creek, 3352	
Mapping Details					
Theme Theme 3.4: Early Tram Network					
Theme 4.3: Exploiting Other Natural Resources					
Theme 4.5: The Land Transformation in the Shire					
Vic Heritage Register					
Vic Heritage Inventory					
Heritage Overlay					
Nat Trust Register					
		Integrity		Condition	
				Significance Type Archaeological - Inventory	
LCK03	The Mud Dairy	11	Reidys Road	Leigh Creek, 3352	
Mapping Details					
Theme Theme 4.1: Farming & Agriculture					
Vic Heritage Register					
Vic Heritage Inventory H7622-0016					
Heritage Overlay					
Nat Trust Register					
		Integrity		Condition	
				Significance Type Archaeological - Inventory	
LCK04	Former Bungaree Shire Office		Western Highway	Leigh Creek, 3352	
Mapping Details 37° 33.449S 144° 57.573E					
Theme Theme 6.1: Building Towns					
Theme 7.1: Local Government					
Vic Heritage Register					
Vic Heritage Inventory					
Heritage Overlay					
Nat Trust Register					
		Integrity Substantially Intact		Condition Good	
				Significance Type Individual	
LCK05	Former Leigh Creek Post Office	9155	Western Highway	Leigh Creek, 3352	
Mapping Details					
Theme Theme 3.5: Establishing & Maintaining Communications					
Theme 6.1: Building Towns					
Vic Heritage Register					
Vic Heritage Inventory H7622-0015					
Heritage Overlay					
Nat Trust Register					
		Integrity		Condition	
				Significance Type Archaeological - Inventory	
LCK06	Leigh Creek Hotel & Store	9174	Western Highway	Leigh Creek, 3352	
Mapping Details					
Theme Theme 5.4: Commerce					
Theme 5.5: Entertaining & Socialising					
Theme 6.1: Building Towns					
Vic Heritage Register					
Vic Heritage Inventory H7622-0014					
Heritage Overlay					
Nat Trust Register					
		Integrity Altered		Condition Good	
				Significance Type Individual	



Illustrated List of Places Identified in Stage 1 - June 2010

LCK08 Brick Stables 9221 Western Highway Leigh Creek, 3352
 Mapping Details 37° 33.564S 144° 57.217E
 Theme Theme 4.1: Farming & Agriculture



Vic Heritage Register

Vic Heritage Inventory H7622-0012

Heritage Overlay

Nat Trust Register

Integrity Moderately Intact

Condition Fair

Significance Type Individual

GEO - ML090 Maddingley Brown Coal Mine Maddingley, 3340
 Mapping Details
 Theme Theme 1.1: Existing Natural Environment

Vic Heritage Register

Vic Heritage Inventory

Heritage Overlay

Nat Trust Register

Integrity

Condition

Significance Type Geological - Local

GEO - ML287 Maddingley Vertebrate Fossil Site Maddingley, 3340
 Mapping Details
 Theme Theme 1.1: Existing Natural Environment

Vic Heritage Register

Vic Heritage Inventory

Heritage Overlay

Nat Trust Register

Integrity

Condition

Significance Type Geological - Local

GEO - ML020 Werribee Vale Road Weir Werribee Vale Road Maddingley, 3340
 Mapping Details
 Theme Theme 1.1: Existing Natural Environment

Vic Heritage Register

Vic Heritage Inventory

Heritage Overlay

Nat Trust Register

Integrity

Condition

Significance Type Geological - Local

GEO - ML113 Lake Merrimu Southern Road Cuttings Merrimu
 Mapping Details
 Theme Theme 1.1: Existing Natural Environment

Vic Heritage Register

Vic Heritage Inventory

Heritage Overlay

Nat Trust Register

Integrity

Condition




Significance Type Geological - Local

Illustrated List of Places Identified in Stage 1 - June 2010

GEO - ML231	Merrimu Gravel Member	Merrimu		
		Mapping Details		
		Theme Theme 1.1: Existing Natural Environment		
Vic Heritage Register				
Vic Heritage Inventory		Integrity		
Heritage Overlay		Condition		
Nat Trust Register			Significance Type	Geological - Regional
MIL01	Millbrook Primary School	Mapping Details	Millbrook, 3352	
		Theme Theme 8.2: Education		
Vic Heritage Register				
Vic Heritage Inventory		Integrity		
Heritage Overlay		Condition		
Nat Trust Register			Significance Type	Archaeological - Inventory
MIL02	Millbrook Reservoir	Donnellans Road	Millbrook, 3352	
		Mapping Details		
		Theme Theme 4.4: Water Supplies		
Vic Heritage Register				
Vic Heritage Inventory		Integrity		
Heritage Overlay		Condition		
Nat Trust Register			Significance Type	Individual
WAL10	Dwelling & Outbuildings (fmr Lal Lal Gardens)	010 Hennessys Road	Millbrook, 3352	
		Mapping Details		
		Theme Theme 2.3: Promoting Settlement		
		Theme 4.1: Farming & Agriculture		
		Theme 6.2: Building Homes in the Shire		
Vic Heritage Register				
Vic Heritage Inventory		Integrity	Altered	
Heritage Overlay		Condition	Fair	
Nat Trust Register			Significance Type	Individual
MIL03	Brick Homestead	McGuigans Road	Millbrook, 3352	
		Mapping Details	37° 36.4S 144° 3E	
		Theme Theme 2.3: Promoting Settlement		
		Theme 4.1: Farming & Agriculture		
		Theme 6.2: Building Homes in the Shire		
Vic Heritage Register				
Vic Heritage Inventory		Integrity		
Heritage Overlay		Condition		
Nat Trust Register			Significance Type	Individual



Illustrated List of Places Identified in Stage 1 - June 2010

MIL06	Railway Viaduct	McGuigans Road	Millbrook, 3352	
		Mapping Details		
		Theme Theme 3.3: The Railway Network		
				
Vic Heritage Register				
Vic Heritage Inventory		Integrity		
Heritage Overlay		Condition		
Nat Trust Register			Significance Type	Not Significant
MIL07	Greenes Springs & Toohey's Water Facility	Millbrook Egerton Road	Millbrook, 3352	
		Mapping Details 37° 35.5S 144° 4E		
		Theme Theme 1.1: Existing Natural Environment		
		Theme 4.4: Water Supplies		
				
Vic Heritage Register				
Vic Heritage Inventory		Integrity Substantially Intact		
Heritage Overlay		Condition Good		
Nat Trust Register			Significance Type	Individual
MIL09	Former Millbrook Post Office	Old Melbourne Road	Millbrook, 3352	
		Mapping Details		
		Theme Theme 3.5: Establishing & Maintaining Communications		
Vic Heritage Register				
Vic Heritage Inventory		Integrity		
Heritage Overlay		Condition		
Nat Trust Register			Significance Type	Conservation Desirable
MIL10	Former St. Agnes Catholic Chapel	Old Melbourne Road	Millbrook, 3352	
		Mapping Details		
		Theme Theme 8.1: Spiritual Life		
Vic Heritage Register				
Vic Heritage Inventory		Integrity		
Heritage Overlay		Condition		
Nat Trust Register			Significance Type	Individual
MIL04	Dwelling	2354 Old Melbourne Road	Millbrook, 3352	
		Mapping Details		
		Theme Theme 2.3: Promoting Settlement		
		Theme 4.1: Farming & Agriculture		
		Theme 6.2: Building Homes in the Shire		
Vic Heritage Register				
Vic Heritage Inventory		Integrity Moderately Intact		
Heritage Overlay		Condition Good		
Nat Trust Register			Significance Type	Individual
				

Illustrated List of Places Identified in Stage 1 - June 2010

MIL05 Spread Eagle HS 1 Spread Eagle Road Millbrook, 3352

Mapping Details

Theme Theme 4.3: Exploiting Other Natural Resources

Vic Heritage Register

Vic Heritage Inventory H7722-0057

Heritage Overlay

Nat Trust Register

Integrity

Condition

Significance Type Archaeological - Inventory

MGP01 Dwelling Barkstead Road Mollongghip, 3352

Mapping Details 37° 28.5S 144° 04.5E

Theme Theme 2.3: Promoting Settlement

Theme 4.1: Farming & Agriculture

Theme 6.2: Building Homes in the Shire

Vic Heritage Register

Vic Heritage Inventory

Heritage Overlay

Nat Trust Register

Integrity Substantially Intact

Condition Fair-Poor

Significance Type Individual



MGP02 Dwelling Barkstead Road Mollongghip, 3352

Mapping Details 37° 30S 144° 2.5E

Theme Theme 2.3: Promoting Settlement

Theme 4.1: Farming & Agriculture

Theme 6.2: Building Homes in the Shire

Vic Heritage Register

Vic Heritage Inventory

Heritage Overlay

Nat Trust Register

Integrity Moderately Intact

Condition Fair

Significance Type Individual



MGP03 Dwelling Barkstead Road Mollongghip, 3352

Mapping Details 37° 29.5S 144° 3E

Theme Theme 4.1: Farming & Agriculture

Theme 6.2: Building Homes in the Shire

Vic Heritage Register

Vic Heritage Inventory

Heritage Overlay

Nat Trust Register

Integrity Substantially Intact

Condition Good

Significance Type Conservation Desirable



MGP04 Dwelling CornerMollongghip Road & McPhans Mollongghip, 3352

Mapping Details 37° 28S 144° 2E

Theme Theme 6.1: Building Towns

Theme 6.2: Building Homes in the Shire

Vic Heritage Register

Vic Heritage Inventory

Heritage Overlay

Nat Trust Register

Integrity Substantially Intact

Condition Good

Significance Type Individual



Illustrated List of Places Identified in Stage 1 - June 2010

MGP05 Dwelling Ormond Road Mollongghip, 3352

Mapping Details 37° 28.5S 144° 04E

Theme Theme 4.1: Farming & Agriculture
Theme 6.2: Building Homes in the Shire



Vic Heritage Register

Vic Heritage Inventory

Heritage Overlay

Nat Trust Register

Integrity Moderately Intact

Condition Fair

Significance Type Individual

MOR01 Borhoneyghurk Homestead Ruins Morrisons, 3334

Mapping Details

Theme Theme 2.2: Exploring, Surveying & Mapping
Theme 4.1: Farming & Agriculture
Theme 6.2: Building Homes in the Shire

Vic Heritage Register

Vic Heritage Inventory

Heritage Overlay

Nat Trust Register

Integrity

Condition

Significance Type Archaeological - Inventory

MOR02 Morrisons Valley (from bridge to Dolly's Creek Road) Morrisons, 3334

Mapping Details

Theme Theme 1.1: Existing Natural Environment
Theme 4.2: Gold Mining

Vic Heritage Register

Vic Heritage Inventory

Heritage Overlay

Nat Trust Register

Integrity

Condition

Significance Type Archaeological - Inventory

MOR12 Swing Bridge Remnants Morrisons, 3334

Mapping Details

Theme Theme 3.2: Building Early Bridges

Vic Heritage Register

Vic Heritage Inventory

Heritage Overlay

Nat Trust Register

Integrity

Condition

Significance Type Archaeological - Inventory

GEO - ML157 Morrisons silcrete Morrisons, 3334

Mapping Details

Theme Theme 1.1: The Natural Environment

Vic Heritage Register

Vic Heritage Inventory

Heritage Overlay

Nat Trust Register

Integrity

Condition

Significance Type Geological - State

Illustrated List of Places Identified in Stage 1 - June 2010

GEO - ML202 Moorabool River (east branch cliffs) Morrisons, 3334

Mapping Details

Theme Theme 1.1: The Natural Environment

Vic Heritage Register

Vic Heritage Inventory

Heritage Overlay

Nat Trust Register

Integrity

Condition

Significance Type Geological - Local

GEO - ML240 Morrisons Isolated Spur

Morrisons, 3334

Mapping Details

Theme Theme 1.1: The Natural Environment

Vic Heritage Register

Vic Heritage Inventory

Heritage Overlay

Nat Trust Register

Integrity

Condition

Significance Type Geological - Regional

GEO - ML285 Morrisons (deformed Ordovician sediment)

Morrisons, 3334

Mapping Details

Theme Theme 1.1: The Natural Environment

Vic Heritage Register

Vic Heritage Inventory

Heritage Overlay

Nat Trust Register

Integrity

Condition

Significance Type Geological - Local

MOR03 Red Jacket Mine

1237 Ballan Meredith Road

Morrisons, 3334

Mapping Details

Theme Theme 4.2: Gold Mining

Theme 4.5: The Land Transformation in the Shire

Vic Heritage Register

Vic Heritage Inventory H7722-0040

Heritage Overlay

Nat Trust Register

Integrity

Condition

Significance Type Archaeological - Inventory

MOR04 Morrisons Cemetery

Cemetery Lane

Morrisons, 3334

Mapping Details

Theme Theme 6.1: Building Towns

Theme 8.5: Commemoration

Vic Heritage Register

Vic Heritage Inventory

Heritage Overlay

Nat Trust Register

Integrity

Substantially Intact

Condition

Fair

Significance Type Individual



Illustrated List of Places Identified in Stage 1 - June 2010

MOR10 Shepherd's Daughter's Grave Off Chalk Mine Road Morrisons, 3334
 Mapping Details
 Theme Theme 8.5: Commemoration

Vic Heritage Register
Vic Heritage Inventory
Heritage Overlay
Nat Trust Register

Integrity
Condition

Significance Type Archaeological - Inventory

MOR05 Borhoneyghurk Company Grant's Lane Morrisons, 3334
 Mapping Details
 Theme Theme 4.2: Gold Mining
 Theme 4.5: The Land Transformation in the Shire

Vic Heritage Register
Vic Heritage Inventory H7722-0039
Heritage Overlay
Nat Trust Register

Integrity
Condition

Significance Type Archaeological - Inventory

MOR08 Homestead Meredith Road Morrisons, 3334
 Mapping Details
 Theme Theme 4.1: Farming & Agriculture
 Theme 6.2: Building Homes in the Shire

Vic Heritage Register
Vic Heritage Inventory
Heritage Overlay
Nat Trust Register

Integrity Moderately Intact
Condition Fair-Good

Significance Type Individual



MOR09 Clipswood Park 1225 Meredith Road Morrisons, 3334
 Mapping Details 37° 46.5S 144° 8E
 Theme Theme 4.1: Farming & Agriculture
 Theme 6.2: Building Homes in the Shire

Vic Heritage Register
Vic Heritage Inventory
Heritage Overlay
Nat Trust Register

Integrity
Condition

Significance Type Conservation Desirable




MOR11 Shepherd's Graves Off Mt. Doran Egerton Road Morrisons, 3334
 Mapping Details
 Theme Theme 8.5: Commemoration


Vic Heritage Register
Vic Heritage Inventory
Heritage Overlay
Nat Trust Register

Integrity
Condition

Significance Type Archaeological - Inventory


Illustrated List of Places Identified in Stage 1 - June 2010

MOR06	Former School	33	Parkinson Road	Morrison's, 3334	
Mapping Details					
Theme Theme 6.1: Building Towns Theme 8.2: Education					
Vic Heritage Register					
Vic Heritage Inventory					
Heritage Overlay					
Nat Trust Register					
Integrity Moderately Intact					
Condition Fair					
Significance Type Individual					

MOR07	St. James' Anglican Church	1153	Tableland Road	Morrison's, 3334	
Mapping Details					
Theme Theme 6.1: Building Towns Theme 8.1: Spiritual Life					
Vic Heritage Register					
Vic Heritage Inventory					
Heritage Overlay					
Nat Trust Register					
Integrity Substantially Intact					
Condition Good					
Significance Type Individual					

GEO - ML108	Mt Darriwil			Mt Darriwil	
Mapping Details					
Theme Theme 1.1: Existing Natural Environment					
Vic Heritage Register					
Vic Heritage Inventory					
Heritage Overlay					
Nat Trust Register					
Integrity					
Condition					
Significance Type Geological - Local					

MTD01	Former Mount Doran State School		Mount Doran Road?	Mt Doran, 3334	
Mapping Details					
Theme Theme 8.2: Education					
Vic Heritage Register					
Vic Heritage Inventory					
Heritage Overlay					
Nat Trust Register					
Integrity					
Condition					
Significance Type Archaeological - Inventory					

MTE20	Springbank Dairy			Mt Egerton, 3345	
Mapping Details					
Theme Theme 4.1: Farming & Agriculture Theme 5.2: Dairy Production					
Vic Heritage Register					
Vic Heritage Inventory					
Heritage Overlay					
Nat Trust Register					
Integrity					
Condition					
Significance Type Individual					

Illustrated List of Places Identified in Stage 1 - June 2010

MTE21	Mt Egerton Gold Mining Settlement Remnants	Mt Egerton, 3345		
		Mapping Details		
		Theme Theme 4.2: Gold Mining		
		Theme 4.5: The Land Transformation in the Shire		
Vic Heritage Register				
Vic Heritage Inventory		Integrity		
Heritage Overlay		Condition		
Nat Trust Register			Significance Type	Archaeological - Inventory
MTE02	Dwelling	Ballan Egerton Road	Mt Egerton, 3345	
		Mapping Details	37° 37.845S 144° 06.996E	
		Theme	Theme 4.1: Farming & Agriculture	
			Theme 6.2: Building Homes in the Shire	
Vic Heritage Register				
Vic Heritage Inventory		Integrity	Moderately Intact - Altered	
Heritage Overlay		Condition	Good	
Nat Trust Register			Significance Type	Conservation Desirable
MTE03	Mount Egerton Government Battery	Blackhorse Lane	Mt Egerton, 3345	
		Mapping Details	37° 37.845S 144° 06.996E	
		Theme	Theme 4.2: Gold Mining	
			Theme 4.5: The Land Transformation in the Shire	
Vic Heritage Register				
Vic Heritage Inventory	H7722-0045	Integrity	Moderately-Substantially Intact	
Heritage Overlay		Condition	Good	
Nat Trust Register			Significance Type	Individual
MTE04	New Blackhorse Mine	Blackhorse Lane	Mt Egerton, 3345	
		Mapping Details	37° 37.845S 144° 06.996E	
		Theme	Theme 4.2: Gold Mining	
			Theme 4.5: The Land Transformation in the Shire	
Vic Heritage Register				
Vic Heritage Inventory		Integrity		
Heritage Overlay		Condition		
Nat Trust Register			Significance Type	Archaeological - Inventory
MTE05	Mt Egerton Cemetery	Cemetery Road	Mt Egerton, 3345	
		Mapping Details	37° 38.293S 144° 06.034E	
		Theme	Theme 6.1: Building Towns	
			Theme 8.5: Commemoration	
Vic Heritage Register				
Vic Heritage Inventory		Integrity	Substantially Intact	
Heritage Overlay		Condition	Fair	
Nat Trust Register			Significance Type	Individual



Illustrated List of Places Identified in Stage 1 - June 2010

MTE09 Former Uniting Church 02 Church Street Mt Egerton, 3345

Mapping Details

Theme Theme 6.1: Building Towns
Theme 8.1: Spiritual Life

Vic Heritage Register

Vic Heritage Inventory

Heritage Overlay

Nat Trust Register

Integrity Substantially Intact

Condition Fair

Significance Type Individual



MTE10 Dwelling 11 Church Street Mt Egerton, 3345

Mapping Details

Theme Theme 6.1: Building Towns
Theme 6.2: Building Homes in the Shire

Vic Heritage Register

Vic Heritage Inventory

Heritage Overlay

Nat Trust Register

Integrity Moderately Intact

Condition Fair-Poor

Significance Type Individual



MTE15 Mt Egerton Primary School No. 1918 58 Church Street Mt Egerton, 3345

Mapping Details

Theme Theme 6.1: Building Towns
Theme 8.2: Education

Vic Heritage Register

Vic Heritage Inventory

Heritage Overlay

Nat Trust Register

Integrity Moderately-Substantially Intact

Condition Good

Significance Type Individual



MTE11 Dwelling 11 Main Road Mt Egerton, 3345

Mapping Details

Theme Theme 6.1: Building Towns
Theme 6.2: Building Homes in the Shire

Vic Heritage Register

Vic Heritage Inventory

Heritage Overlay

Nat Trust Register

Integrity Moderately Intact

Condition Fair

Significance Type Individual



MTE14 Dwelling 53 Main Road Mt Egerton, 3345

Mapping Details

Theme Theme 6.1: Building Towns
Theme 6.2: Building Homes in the Shire

Vic Heritage Register

Vic Heritage Inventory

Heritage Overlay

Nat Trust Register





Integrity Altered

Condition Fair

Significance Type Not Significant



Illustrated List of Places Identified in Stage 1 - June 2010

MTE16	Dwelling	60	Main Road	Mt Egerton, 3345	
		Mapping Details			
		Theme	Theme 6.1: Building Towns Theme 6.2: Building Homes in the Shire		
Vic Heritage Register		Integrity	Altered		
Vic Heritage Inventory		Condition	Fair		
Heritage Overlay				Significance Type	Not Significant
Nat Trust Register					
MTE17	Mt. Egerton General Store	65	Main Road	Mt Egerton, 3345	
		Mapping Details			
		Theme	Theme 5.4: Commerce Theme 6.1: Building Towns		
Vic Heritage Register		Integrity	Moderately Intact		
Vic Heritage Inventory		Condition	Good		
Heritage Overlay				Significance Type	Individual
Nat Trust Register					
MTE18	Mount Egerton Mechanics' Institute	69	Main Road	Mt Egerton, 3345	
		Mapping Details			
		Theme	Theme 5.5: Entertaining & Socialising Theme 6.1: Building Towns Theme 8.4: Community Organisations		
Vic Heritage Register		Integrity	Moderately Intact		
Vic Heritage Inventory		Condition	Good		
Heritage Overlay				Significance Type	Individual
Nat Trust Register					
MTE06	Former Race Track		Manleys Road	Mt Egerton, 3345	
		Mapping Details			
		Theme	Theme 9.1: Sport		
Vic Heritage Register					
Vic Heritage Inventory		Integrity			
Heritage Overlay		Condition			
Nat Trust Register				Significance Type	Archaeological - Inventory
MTE19	Mining Machinery	off	Reserve Road	Mt Egerton, 3345	
		Mapping Details			
		Theme	Theme 4.2: Gold Mining Theme 4.5: The Land Transformation in the Shire		
Vic Heritage Register		Integrity			
Vic Heritage Inventory		Condition			
Heritage Overlay				Significance Type	Archaeological - Inventory
Nat Trust Register					

Illustrated List of Places Identified in Stage 1 - June 2010

MTE07 Victorian Tile Company Site Trounces Lane & Victorian Mt Egerton, 3345
Mapping Details
 Theme Theme 4.3: Exploiting Other Natural Resources

Vic Heritage Register

Vic Heritage Inventory H7722-0043

Heritage Overlay

Nat Trust Register

Integrity

Condition

Significance Type Archaeological - Inventory

MTE08 The Manor Yendon Egerton Road Mt Egerton, 3345
Mapping Details 37° 38.172S 144° 05.940E
 Theme Theme 6.1: Building Towns
 Theme 6.2: Building Homes in the Shire

Vic Heritage Register

Vic Heritage Inventory

Heritage Overlay

Nat Trust Register

Integrity Moderately Intact - Altered

Condition Fair

Significance Type Conservation Desirable



MTE12 Dwelling 1155 Yendon Egerton Road Mt Egerton, 3345
Mapping Details 37° 38.213S 144° 05.849E
 Theme Theme 6.1: Building Towns
 Theme 6.2: Building Homes in the Shire

Vic Heritage Register

Vic Heritage Inventory

Heritage Overlay

Nat Trust Register

Integrity Moderately Intact

Condition Fair

Significance Type Individual



MTE13 Dwelling 1201 Yendon Egerton Road Mt Egerton, 3345
Mapping Details 37° 38.084S 144° 06.97E
 Theme Theme 6.1: Building Towns
 Theme 6.2: Building Homes in the Shire

Vic Heritage Register

Vic Heritage Inventory

Heritage Overlay

Nat Trust Register

Integrity Moderately Intact - Altered

Condition Good

Significance Type Conservation Desirable



MW02 Eucalyptus Viminalis Ballan Anakie Road Mt Wallace, 3342
Mapping Details
 Theme Theme 1.1: Existing Natural Environment

Vic Heritage Register

Vic Heritage Inventory

Heritage Overlay



Nat Trust Register T12063

Integrity






Condition

Significance Type Conservation Desirable

Illustrated List of Places Identified in Stage 1 - June 2010

MW01	Mt. Wallace Jubilee Hall	Mt Wallace Hall Lane	Mt Wallace, 3342	
		Mapping Details	37° 44S 144° 13E	
		Theme	Theme 5.5: Entertaining & Socialising	
				
Vic Heritage Register				
Vic Heritage Inventory		Integrity	Altered	
Heritage Overlay		Condition	Good	
Nat Trust Register				Significance Type Individual
GEO - ML077	Myrniong Creek & Tributaries		Myrniong, 3341	
		Mapping Details		
		Theme	Theme 1.1: Existing Natural Environment	
Vic Heritage Register				
Vic Heritage Inventory		Integrity		
Heritage Overlay		Condition		
Nat Trust Register				Significance Type Geological - Regional
GEO - ML158	The Island		Myrniong, 3341	
		Mapping Details		
		Theme	Theme 1.1: Existing Natural Environment	
Vic Heritage Register				
Vic Heritage Inventory		Integrity		
Heritage Overlay		Condition		
Nat Trust Register				Significance Type Geological - Regional
NAV06	Dunnstown Quarry	144	Howards Road	Navigators, 3352
		Mapping Details		
		Theme		
Vic Heritage Register				
Vic Heritage Inventory		Integrity		
Heritage Overlay		Condition		
Nat Trust Register				Significance Type Archaeological - Inventory
NAV01	Dwelling	20	Howards Road	Navigators, 3352
		Mapping Details		
		Theme	Theme 6.1: Building Town Theme 6.2: Building Homes in the Shire	
Vic Heritage Register				
Vic Heritage Inventory		Integrity	Moderately Intact	
Heritage Overlay		Condition	Good	
Nat Trust Register				Significance Type Individual
				

Illustrated List of Places Identified in Stage 1 - June 2010

NAV02	Navigators Hall (former Catholic School)	Corner Lyons Road	Navigators, 3352	
Mapping Details				
Theme Theme 5.5: Entertaining & Socialising				
Theme 6.1: Building Towns				
Theme 8.1: Spiritual Life				
Theme 8.2: Education				
Integrity Moderately Intact				
Condition Good				
Significance Type Individual				
NAV03	Dwelling & Stone Ruin	Corner Lyons Road & Yendon Road	Navigators, 3352	
Mapping Details				
Theme Theme 6.1: Building Towns				
Theme 6.2: Building Homes in the Shire				
Integrity Moderately Intact				
Condition Fair				
Significance Type Conservation Desirable				
NAV04	Navigators Railway Bridge	Navigators Yendon Road	Navigators, 3352	
Mapping Details				
Theme Theme 3.2: Building Early Bridges				
Theme 3.3: The Railway Network				
Integrity Substantially Intact				
Condition Good				
Significance Type				
Vic Heritage Register HO44				
Nat Trust Register B3166				
NAV05	Former Hotel	399 Navigators Yendon Road	Navigators, 3352	
Mapping Details				
Theme Theme 5.5: Entertaining & Socialising				
Theme 6.1: Building Towns				
Integrity Moderately Intact-Altered				
Condition Fair				
Significance Type Individual				
NEW01	Blue Mountain Cemetery	Tower Track	Newbury	
Mapping Details				
Theme Theme 8.5: Commemoration				
Integrity Moderately Intact				
Condition Fair				
Significance Type Individual				
Vic Heritage Register				
Vic Heritage Inventory				
Heritage Overlay				
Nat Trust Register				

Illustrated List of Places Identified in Stage 1 - June 2010

GEO - ML162 Parwan Cave (H-4)

Parwan

Mapping Details

Theme Theme 1.1: Existing Natural Environment

Vic Heritage Register

Vic Heritage Inventory

Heritage Overlay

Nat Trust Register

Integrity

Condition

Significance Type Geological - Regional

POO01 Dwelling 256 Ballarat Daylesford Road Pootilla, 3352

Mapping Details

Theme Theme 6.2: Building Homes in the Shire



Vic Heritage Register

Vic Heritage Inventory

Heritage Overlay

Nat Trust Register

Integrity Substantially Intact

Condition Fair

Significance Type Individual

POO03 Clark Saw Mill site Off Ballarat Daylesford Road Pootilla, 3352

Mapping Details

Theme Theme 4.3: Exploiting Other Natural Resources

Theme 4.5: The Land Transformation in the Shire

Vic Heritage Register

Vic Heritage Inventory

Heritage Overlay

Nat Trust Register

Integrity

Condition

Significance Type Archaeological - Inventory

POO04 Pincott Reservoir Frawleys Road Pootilla, 3352

Mapping Details 37°32'50"S, 143°56'56"E

Theme Theme 4.4: Water Supplies

Vic Heritage Register

Vic Heritage Inventory

Heritage Overlay

Nat Trust Register

Integrity

Condition

Significance Type Individual

POO02 Bungaree Cemetery Lewis Lane Pootilla, 3352

Mapping Details 37°31.3S 143°58.1E

Theme Theme 8.5: Commemoration



Vic Heritage Register

Vic Heritage Inventory

Heritage Overlay




Nat Trust Register

Integrity Substantially Intact

Condition Fair

Significance Type Individual

Illustrated List of Places Identified in Stage 1 - June 2010

PCW02	Pykes Creek Reservoir & Tower	Old Western Highway	Pykes Creek Weir,	
		Mapping Details	37° 35.5S 144° 18E	
		Theme	Theme 4.4: Water Supplies	
				
Vic Heritage Register				
Vic Heritage Inventory		Integrity	Substantially Intact	
Heritage Overlay		Condition	Good	
Nat Trust Register				Significance Type Individual
PCW03	Dwelling	040	Old Western Highway	Pykes Creek Weir,
		Mapping Details		
		Theme	Theme 6.2: Building Homes in the Shire	
				
Vic Heritage Register				
Vic Heritage Inventory		Integrity	Substantially Intact	
Heritage Overlay		Condition	Good	
Nat Trust Register				Significance Type Individual
PCW04	Former Hotel	Opp 49	Old Western Highway	Pykes Creek Weir,
		Mapping Details		
		Theme	Theme 5.5: Entertaining & Socialising Theme 6.1: Building Towns	
				
Vic Heritage Register				
Vic Heritage Inventory		Integrity	Moderately Intact	
Heritage Overlay		Condition	Poor	
Nat Trust Register	B4291			Significance Type Individual
GEO - ML251	Rowsley Depression			Rowsley, 3310
		Mapping Details		
		Theme	Theme 1.1: Existing Natural Environment	
Vic Heritage Register				
Vic Heritage Inventory		Integrity		
Heritage Overlay		Condition		
Nat Trust Register				Significance Type Geological
SCO05	Attwood's Cottage		Attwood's Road	Scotsburn, 3357
		Mapping Details		
		Theme	Theme 4.1: Farming & Agriculture Theme 6.2: Building Homes in the Shire	
Vic Heritage Register				
Vic Heritage Inventory		Integrity		
Heritage Overlay		Condition		
Nat Trust Register	B3635			Significance Type Individual

Illustrated List of Places Identified in Stage 1 - June 2010

SCO01 Mt. Boninyong 6754 Midland Highway Scotsburn, 3357

Homestead & Garden

Mapping Details

Theme Theme 2.2: Exploring, Surveying & Mapping

Theme 2.3: Promoting Settlement

Theme 4.1: Farming & Agriculture

Theme 6.2: Building Homes in the Shire

Vic Heritage Register

Vic Heritage Inventory

Heritage Overlay

Nat Trust Register B1101, T11439

Integrity Not determined

Condition Good

Significance Type Individual



SCO02 Cottage - Old Inglis Yendon No. 2 Road Scotsburn, 3357

Homestead?

Mapping Details 37° 39.5S 144° 56E

Theme Theme 2.3: Promoting Settlement

Theme 4.1: Farming & Agriculture

Theme 6.2: Building Homes in the Shire

Vic Heritage Register

Vic Heritage Inventory

Heritage Overlay

Nat Trust Register

Integrity Moderately Intact

Condition Poor

Significance Type Individual



SCO03 Yuulong Homestead 30 Youlong Road Scotsburn, 3357

Mapping Details

Theme Theme 2.3: Promoting Settlement

Theme 4.1: Farming & Agriculture

Theme 6.2: Building Homes in the Shire

Vic Heritage Register

Vic Heritage Inventory

Heritage Overlay

Nat Trust Register B3635

Integrity Not determined

Condition Good

Significance Type Individual



SCO04 Scotsburn Union Yuulong Road Scotsburn, 3357

Church

Mapping Details

Theme Theme 8.1: Spiritual Life

Vic Heritage Register

Vic Heritage Inventory

Heritage Overlay

Nat Trust Register

Integrity Substantially Intact

Condition Good

Significance Type Individual



SR01 Simmons Reef Mine Site Simmons Reef, 3458

Mapping Details

Theme Theme 4.2: Gold Mining

Theme 4.5: The Land Transformation in the Shire

Vic Heritage Register

Vic Heritage Inventory H7723-1138

Heritage Overlay

Nat Trust Register

Integrity




Condition

Significance Type Archaeological - Inventory

Illustrated List of Places Identified in Stage 1 - June 2010

SR02	Simmons Reef Reservoir	Simmons Reef, 3458	Mapping Details Theme Theme 4.2: Gold Mining Theme 4.4: Water Supplies Theme 4.5: The Land Transformation in the Shire	
Vic Heritage Register				
Vic Heritage Inventory				
Heritage Overlay				
Nat Trust Register				
			Integrity	
			Condition	
				Significance Type Individual
SR03	Povey's Grave	Simmons Reef, 3458	Mapping Details Theme Theme 8.5: Commemoration	
Vic Heritage Register				
Vic Heritage Inventory	H7723-0198			
Heritage Overlay				
Nat Trust Register				
			Integrity	
			Condition	
				Significance Type Archaeological - Inventory
SR07	Imperial Mine Site	Simmons Reef, 3458	Mapping Details Theme Theme 4.2: Gold Mining Theme 4.5: The Land Transformation in the Shire	
Vic Heritage Register				
Vic Heritage Inventory				
Heritage Overlay				
Nat Trust Register				
			Integrity	
			Condition	
				Significance Type Archaeological - Inventory
SR08	Simmons Reef Gold Mining Settlement Site	Simmons Reef, 3458	Mapping Details Theme Theme 4.2: Gold Mining Theme 4.5: The Land Transformation in the Shire	
Vic Heritage Register				
Vic Heritage Inventory				
Heritage Overlay				
Nat Trust Register				
			Integrity	
			Condition	
				Significance Type Archaeological - Inventory
SR04	Crown Company Mine Site	Simmons Reef Road Simmons Reef, 3458	Mapping Details Theme Theme 4.2: Gold Mining Theme 4.5: The Land Transformation in the Shire	
Vic Heritage Register				
Vic Heritage Inventory	H7723-0498			
Heritage Overlay				
Nat Trust Register				
			Integrity	
			Condition	
				Significance Type Archaeological - Inventory

Illustrated List of Places Identified in Stage 1 - June 2010

SR05	Mine Manager's House	189	Simmons Reef Road	Simmons Reef, 3458	
Mapping Details Theme Theme 4.2: Gold Mining Theme 6.1: Building Towns Theme 6.2: Building Homes in the Shire					
Integrity Moderately Intact Condition Good					
Vic Heritage Register Vic Heritage Inventory Heritage Overlay H030 Nat Trust Register B776					Significance Type Individual
SR06	Garden of St. Erth	189	Simmons Reef Road	Simmons Reef, 3458	
Mapping Details Theme Theme 4.2: Gold Mining Theme 4.5: The Land Transformation in the Shire Theme 6.2: Building Homes in the Shire					
Integrity Condition					
Vic Heritage Register Vic Heritage Inventory Heritage Overlay H051 Nat Trust Register					Significance Type Individual
SR09	Wheeler's Tramway		Wombat State Forest	Simmons Reef, 3458	
Mapping Details Theme Theme 3.4: Early Tram Network Theme 4.3: Exploiting Other Natural Resources Theme 4.5: The Land Transformation in the Shire					
Integrity Condition					
Vic Heritage Register H2015 Vic Heritage Inventory Heritage Overlay H053 Nat Trust Register					Significance Type Individual
SPA03	Carroll's Mineral Springs & Hell Hole Creek Mineral Spring	Off	Carrolls Track	Spargo Creek, 3461	
Mapping Details 37° 29.5S, 144° 10.3E Theme Theme 1.1: The Natural Environment Theme 9.2: Recreation					
Integrity Condition					
Vic Heritage Register Vic Heritage Inventory Heritage Overlay Nat Trust Register					Significance Type Individual
SPA04	Hyatt Saw Mill Site	Off	Spargo Blakeville Road	Spargo Creek, 3461	
Mapping Details Theme Theme 4.3: Exploiting Other Natural Resources Theme 4.5: The Land Transformation in the Shire					
Integrity Condition					
Vic Heritage Register Vic Heritage Inventory Heritage Overlay Nat Trust Register					Significance Type Archaeological - Inventory

Illustrated List of Places Identified in Stage 1 - June 2010

SPA05 Hyatt Saw Mill Site Off Spargo Blakeville Road Spargo Creek, 3461

Mapping Details

Theme Theme 4.3: Exploiting Other Natural Resources
Theme 4.5: The Land Transformation in the Shire

Vic Heritage Register

Vic Heritage Inventory

Heritage Overlay

Nat Trust Register

Integrity

Condition

Significance Type Archaeological - Inventory

SPA01 Spargo Creek Mineral Springs Reserve Spargo Creek Road Spargo Creek, 3461

Mapping Details 37° 29.5S 144° 08.5E

Theme Theme 1.1: The Natural Environment
Theme 4.4: Water Supplies
Theme 9.2: Recreation

Vic Heritage Register

Vic Heritage Inventory

Heritage Overlay

Nat Trust Register

Integrity

Condition

Significance Type Individual



SPR01 Dwelling 111 Kanes Lane Springbank, 3352

Mapping Details 37° 30.3S 144° 03E

Theme Theme 2.3: Promoting Settlement
Theme 4.1: Farming & Agriculture
Theme 6.2: Building Homes in the Shire

Vic Heritage Register

Vic Heritage Inventory

Heritage Overlay

Nat Trust Register

Integrity Moderately Intact

Condition Good

Significance Type Individual



SPR02 Dwelling 0652 Mollonghip Road Springbank, 3352

Mapping Details

Theme Theme 4.1: Farming & Agriculture
Theme 6.2: Building Homes in the Shire

Vic Heritage Register

Vic Heritage Inventory

Heritage Overlay

Nat Trust Register

Integrity Moderately Intact

Condition Good

Significance Type Conservation Desirable



SPR03 Dwelling Ormond Road Springbank, 3352

Mapping Details 37° 30.99S 144° 03.48E

Theme Theme 4.1: Farming & Agriculture
Theme 6.2: Building Homes in the Shire

Vic Heritage Register

Vic Heritage Inventory

Heritage Overlay

Nat Trust Register

Integrity Substantially Intact

Condition Good

Significance Type Individual



Illustrated List of Places Identified in Stage 1 - June 2010






SPR04	Dwelling		Ormond Road	Springbank, 3352	
		Mapping Details	37° 29.5S 144° 04E		
		Theme	Theme 2.3: Promoting Settlement Theme 4.1: Farming & Agriculture Theme 6.2: Building Homes in the Shire		
Vic Heritage Register					
Vic Heritage Inventory		Integrity	Moderately Intact		
Heritage Overlay		Condition	Good		
Nat Trust Register				Significance Type	Individual
<hr/>					
SPR05	Dwelling	150	Ormond Road	Springbank, 3352	
		Mapping Details			
		Theme	Theme 2.3: Promoting Settlement Theme 4.1: Farming & Agriculture Theme 6.2: Building Homes in the Shire		
Vic Heritage Register					
Vic Heritage Inventory		Integrity	Moderately Intact		
Heritage Overlay		Condition	Good		
Nat Trust Register				Significance Type	Individual
<hr/>					
SPR06	Dwelling	433	Ormond Road	Springbank, 3352	
		Mapping Details			
		Theme	Theme 2.3: Promoting Settlement Theme 4.1: Farming & Agriculture Theme 6.2: Building Homes in the Shire		
Vic Heritage Register					
Vic Heritage Inventory		Integrity	Moderately Intact		
Heritage Overlay		Condition	Poor		
Nat Trust Register				Significance Type	Individual
<hr/>					
SPR08	St. Michael's Catholic Church		Springbank Road	Springbank, 3352	
		Mapping Details	37° 32.2S 144° 03.5E		
		Theme	Theme 6.1: Building Towns Theme 8.1: Spiritual Life		
Vic Heritage Register					
Vic Heritage Inventory		Integrity	Substantially Intact		
Heritage Overlay		Condition	Fair		
Nat Trust Register				Significance Type	Individual
<hr/>					
SPR09	St. Michael's Convent		Springbank Road	Springbank, 3352	
		Mapping Details	37° 32.2S 144° 03.5E		
		Theme	Theme 6.1: Building Towns Theme 6.2: Building Homes in the Shire Theme 8.1: Spiritual Life		
Vic Heritage Register					
Vic Heritage Inventory		Integrity	Altered		
Heritage Overlay		Condition	Good		
Nat Trust Register				Significance Type	Conservation Desirable



Illustrated List of Places Identified in Stage 1 - June 2010

SPR10	St. Michael's Catholic Primary School	Springbank Road	Springbank, 3352	
		Mapping Details	37° 32.2S 144° 03.5E	
		Theme	Theme 6.1: Building Towns Theme 8.1: Spiritual Life Theme 8.2: Education	
Vic Heritage Register				
Vic Heritage Inventory		Integrity	Substantially Intact	
Heritage Overlay		Condition	Fair	
Nat Trust Register				Significance Type Individual
				
SPR11	Dwelling	Springbank Road	Springbank, 3352	
		Mapping Details	37° 31.5S 144° 02.5E	
		Theme	Theme 4.1: Farming & Agriculture Theme 6.2: Building Homes in the Shire	
Vic Heritage Register				
Vic Heritage Inventory		Integrity	Altered	
Heritage Overlay		Condition	Fair	
Nat Trust Register				Significance Type Conservation Desirable
				
SPR12	Dwelling	0606 Springbank Road	Springbank, 3352	
		Mapping Details	37° 31.5S 144° 02.5E	
		Theme	Theme 4.1: Farming & Agriculture Theme 6.2: Building Homes in the Shire	
Vic Heritage Register				
Vic Heritage Inventory		Integrity	Moderately Intact - Altered	
Heritage Overlay		Condition	Good	
Nat Trust Register				Significance Type Conservation Desirable
				
SPR13	Dwelling	1065 Springbank Road	Springbank, 3352	
		Mapping Details	37° 32.5S 144° 05.5E	
		Theme	Theme 4.1: Farming & Agriculture Theme 6.2: Building Homes in the Shire	
Vic Heritage Register				
Vic Heritage Inventory		Integrity	Moderately Intact	
Heritage Overlay		Condition	Good	
Nat Trust Register				Significance Type Individual
				
	Corcoran Saw Mill Site	Off Springbank Road	Springbank, 3352	
		Mapping Details		
		Theme	Theme 4.3: Exploiting Other Natural Resources Theme 4.5: The Land Transformation in the Shire	
Vic Heritage Register				
Vic Heritage Inventory		Integrity		
Heritage Overlay		Condition		
Nat Trust Register				Significance Type Archaeological - Inventory






Illustrated List of Places Identified in Stage 1 - June 2010

WAL02	Dwelling		Bungaree Wallace Road	Wallace, 3352	
		Mapping Details	37° 33.422S 144° 02.136E		
		Theme	Theme 4.1: Farming & Agriculture Theme 6.2: Building Homes in the Shire		
Vic Heritage Register					
Vic Heritage Inventory		Integrity	Moderately Intact - Altered		
Heritage Overlay		Condition	Poor		
Nat Trust Register				Significance Type	Conservation Desirable
					
WAL03	Dwelling	687	Bungaree Wallace Road	Wallace, 3352	
		Mapping Details			
		Theme	Theme 2.3: Promoting Settlement Theme 4.1: Farming & Agriculture Theme 6.2: Building Homes in the Shire		
Vic Heritage Register					
Vic Heritage Inventory		Integrity	Substantially Intact		
Heritage Overlay		Condition	Good		
Nat Trust Register				Significance Type	Individual
					
WAL04	Dwelling (former Holden's Chaff Milling)	720	Bungaree Wallace Road	Wallace, 3352	
		Mapping Details			
		Theme	Theme 5.1: Manufacturing from Crops Theme 6.1: Building Towns Theme 6.2: Building Homes in the Shire		
Vic Heritage Register					
Vic Heritage Inventory		Integrity	Moderately Intact		
Heritage Overlay		Condition	Good		
Nat Trust Register				Significance Type	Individual
					
WAL05	Former General Store (Holden's Chaff Milling)	720	Bungaree Wallace Road	Wallace, 3352	
		Mapping Details			
		Theme	Theme 3.3: The Railway Network Theme 5.4: Commerce Theme 5.1: Manufacturing from Crops Theme 6.1: Building Towns		
Vic Heritage Register					
Vic Heritage Inventory		Integrity	Moderately Intact		
Heritage Overlay		Condition	Fair		
Nat Trust Register				Significance Type	Individual
					
WAL06	Wallace Hotel	741	Bungaree Wallace Road	Wallace, 3352	
		Mapping Details			
		Theme	Theme 5.5: Entertaining & Socialising Theme 6.1: Building Towns		
Vic Heritage Register					
Vic Heritage Inventory		Integrity	Moderately Intact-Altered		
Heritage Overlay		Condition	Good		
Nat Trust Register				Significance Type	Individual
					

Illustrated List of Places Identified in Stage 1 - June 2010

WAL07	Dwelling	111	Butter Factory Road	Wallace, 3352	
			Mapping Details		
			Theme Theme 6.1: Building Towns		
			Theme 6.2: Building Homes in the Shire		
Vic Heritage Register					
Vic Heritage Inventory			Integrity Moderately Intact - Altered		
Heritage Overlay			Condition Fair		
Nat Trust Register				Significance Type Conservation Desirable	
WAL08	Former Brick Stables	20	Erin Court	Wallace, 3352	
			Mapping Details 37° 33.232S 144° 02.867E		
			Theme Theme 4.1: Farming & Agriculture		
Vic Heritage Register					
Vic Heritage Inventory			Integrity Moderately Intact		
Heritage Overlay			Condition Poor		
Nat Trust Register				Significance Type Individual	
WAL09	Dwelling		Henessys Road	Wallace, 3352	
			Mapping Details 37° 34.386S 144° 02.344E		
			Theme Theme 6.1: Building Towns		
			Theme 6.2: Building Homes in the Shire		
Vic Heritage Register					
Vic Heritage Inventory			Integrity Moderately Intact		
Heritage Overlay			Condition Excellent		
Nat Trust Register				Significance Type Individual	
WAL11	Dwelling	088	Henessys Road	Wallace, 3352	
			Mapping Details 37° 34.369S 144° 02.181E		
			Theme Theme 4.1: Farming & Agriculture		
			Theme 6.2: Building Homes in the Shire		
Vic Heritage Register					
Vic Heritage Inventory			Integrity Substantially Intact		
Heritage Overlay			Condition Fair		
Nat Trust Register				Significance Type Individual	
WAL12	Ruinous Cottage	160	Henessys Road	Wallace, 3352	
			Mapping Details		
			Theme Theme 4.1: Farming & Agriculture		
			Theme 6.2: Building Homes in the Shire		
Vic Heritage Register					
Vic Heritage Inventory			Integrity Altered		
Heritage Overlay			Condition Poor		
Nat Trust Register				Significance Type Conservation Desirable	

Illustrated List of Places Identified in Stage 1 - June 2010

WAL13	Dwelling		Old Western Highway	Wallace, 3352	
		Mapping Details	37° 33.157S 144° 04.190E		
		Theme	Theme 4.1: Farming & Agriculture Theme 6.2: Building Homes in the Shire		
Vic Heritage Register					
Vic Heritage Inventory		Integrity	Altered		
Heritage Overlay		Condition	Poor		
Nat Trust Register				Significance Type	Conservation Desirable
					
WAL14	Cottage Ruin		Old Western Highway	Wallace, 3352	
		Mapping Details	37° 33.189S 144° 03.887E		
		Theme	Theme 4.1: Farming & Agriculture Theme 6.2: Building Homes in the Shire		
Vic Heritage Register					
Vic Heritage Inventory		Integrity	Ruinous		
Heritage Overlay		Condition	Poor		
Nat Trust Register				Significance Type	Conservation Desirable
					
WAL15	Dwelling (associated with butter factory)	010	Old Western Highway	Wallace, 3352	
		Mapping Details			
		Theme	Theme 5.2: Dairy Production Theme 6.1: Building Towns Theme 6.2: Building Homes in the Shire		
Vic Heritage Register					
Vic Heritage Inventory		Integrity	Substantially Intact		
Heritage Overlay		Condition	Fair		
Nat Trust Register				Significance Type	Individual
					
WAL16	Millbrook & District Butter Factory & Creamery	010	Old Western Highway	Wallace, 3352	
		Mapping Details			
		Theme	Theme 5.2: Dairy Production Theme 6.1: Building Towns		
Vic Heritage Register					
Vic Heritage Inventory		Integrity	Moderately Intact		
Heritage Overlay		Condition	Fair		
Nat Trust Register	B6385			Significance Type	Individual
					
WAL17	Dwelling (associated with butter factory)	020	Old Western Highway	Wallace, 3352	
		Mapping Details			
		Theme	Theme 5.2: Dairy Production Theme 6.1: Building Towns Theme 6.2: Building Homes in the Shire		
Vic Heritage Register					
Vic Heritage Inventory		Integrity	Moderately Intact		
Heritage Overlay		Condition	Fair		
Nat Trust Register				Significance Type	Individual
					

Illustrated List of Places Identified in Stage 1 - June 2010

WAL18 Dwelling (associated with Butter Factory) 024 Old Western Highway Wallace, 3352

Mapping Details

Theme Theme 3.5: Establishing & Maintaining Communications

Theme 5.2: Dairy Production

Theme 6.1: Building Towns

Theme 6.2: Building Homes in the Shire

Integrity Moderately Intact

Condition Poor

Significance Type Conservation Desirable



Vic Heritage Register

Vic Heritage Inventory

Heritage Overlay

Nat Trust Register

WAL19 Butter Factory Manager's House 040 Old Western Highway Wallace, 3352

Mapping Details 37° 33.2652S 144° 03.343E

Theme Theme 5.2: Dairy Production

Theme 6.1: Building Towns

Theme 6.2: Building Homes in the Shire

Integrity Moderately Intact

Condition Excellent

Significance Type Individual



Vic Heritage Register

Vic Heritage Inventory

Heritage Overlay

Nat Trust Register

WAL01 Wallace Mechanics' Institute 05 Westcotts Road Wallace, 3352

Mapping Details

Theme Theme 5.5: Entertaining & Socialising

Theme 6.1: Building Towns

Theme 8.4: Community Organisations

Integrity

Condition

Significance Type

Vic Heritage Register

Vic Heritage Inventory

Heritage Overlay

Nat Trust Register

WAL20 Dwelling 10 Westcotts Road Wallace, 3352

Mapping Details

Theme Theme 6.1: Building Towns

Theme 6.2: Building Homes in the Shire

Integrity Altered

Condition Good

Significance Type Conservation Desirable



Vic Heritage Register

Vic Heritage Inventory

Heritage Overlay

Nat Trust Register

WAL21 Wallace Masonic Temple 12 Westcotts Road Wallace, 3352

Mapping Details

Theme Theme 6.1: Building Towns

Theme 8.4: Community Organisations

Integrity Substantially Intact

Condition Fair

Significance Type Individual








Vic Heritage Register

Vic Heritage Inventory

Heritage Overlay

Nat Trust Register

Illustrated List of Places Identified in Stage 1 - June 2010

WAL22	Former Methodist Church	30	Westcotts Road	Wallace, 3352	<p>Mapping Details</p> <p>Theme Theme 8.1: Spiritual Life</p>	
Vic Heritage Register						
Vic Heritage Inventory					Integrity Moderately Intact-Altered	
Heritage Overlay					Condition Good	
Nat Trust Register						Significance Type Individual
WAL23	Dwelling	33	Westcotts Road	Wallace, 3352	<p>Mapping Details</p> <p>Theme Theme 6.1: Building Towns</p> <p>Theme 6.2: Building Homes in the Shire</p>	
Vic Heritage Register						
Vic Heritage Inventory					Integrity Moderately Intact	
Heritage Overlay					Condition Good	
Nat Trust Register						Significance Type Conservation Desirable
WAL24	Dwelling	34	Westcotts Road	Wallace, 3352	<p>Mapping Details</p> <p>Theme Theme 6.1: Building Towns</p> <p>Theme 6.2: Building Homes in the Shire</p>	
Vic Heritage Register						
Vic Heritage Inventory					Integrity Moderately Intact-Altered	
Heritage Overlay					Condition Good	
Nat Trust Register						Significance Type Conservation Desirable
WAL25	Dwelling	97	Westcotts Road	Wallace, 3352	<p>Mapping Details</p> <p>Theme Theme 6.1: Building Towns</p> <p>Theme 6.2: Building Homes in the Shire</p>	
Vic Heritage Register						
Vic Heritage Inventory					Integrity Moderately Intact	
Heritage Overlay					Condition Good	
Nat Trust Register						Significance Type Individual
WAR10	Former Coghlan's Brewery Ruins			Warrenheip, 3352	<p>Mapping Details</p> <p>Theme Theme 2.4: The Irish Catholic Settlers</p> <p>Theme 5.1: Manufacturing from Crops</p>	
Vic Heritage Register						
Vic Heritage Inventory					Integrity	
Heritage Overlay					Condition	
Nat Trust Register						Significance Type Archaeological - Inventory

Illustrated List of Places Identified in Stage 1 - June 2010

GEO - BL044

Mt Warrenheip

Warrenheip, 3352

Mapping Details

Theme Theme 1.1: The Natural Environment

Vic Heritage Register

Vic Heritage Inventory

Heritage Overlay

Nat Trust Register

Integrity

Condition

Significance Type Geological - Regional

WAR02

Dwelling

Dunnstown Road

Warrenheip, 3352

Mapping Details 37° 34.562S 144° 57.062E

Theme Theme 4.1: Farming & Agriculture

Theme 6.2: Building Homes in the Shire



Vic Heritage Register

Vic Heritage Inventory

Heritage Overlay

Nat Trust Register

Integrity Moderately Intact - Altered

Condition Good

Significance Type Conservation Desirable

WAR03

Dwelling

3021

Dunnstown Road

Warrenheip, 3352

Mapping Details

Theme Theme 4.1: Farming & Agriculture

Theme 6.2: Building Homes in the Shire



Vic Heritage Register

Vic Heritage Inventory

Heritage Overlay

Nat Trust Register

Integrity Moderately Intact - Altered

Condition Fair

Significance Type Conservation Desirable

WAR05

Killarney

3109

Dunnstown Road

Warrenheip, 3352

Mapping Details

Theme Theme 2.3: Promoting Settlement

Theme 4.1: Farming & Agriculture

Theme 6.2: Building Homes in the Shire



Vic Heritage Register

Vic Heritage Inventory

Heritage Overlay HO48

Nat Trust Register B2955

Integrity Substantially Intact

Condition Good

Significance Type Individual

WAR06

Kryal Castle

Frawleys Road

Warrenheip, 3352

Mapping Details 37° 46.676S 144° 05.915E

Theme Theme 9.2: Recreation



Vic Heritage Register

Vic Heritage Inventory

Heritage Overlay

Nat Trust Register

Integrity Substantially Intact

Condition Good

Significance Type Not Significant

Illustrated List of Places Identified in Stage 1 - June 2010

WAR07 Eucalyptus Radiata Gracefield Road Warrenheip, 3352

Mapping Details

Theme Theme 1.1: The Natural Environment

Vic Heritage Register

Vic Heritage Inventory

Heritage Overlay

Nat Trust Register T12063

Integrity

Condition

Significance Type Conservation Desirable

WAR09 Water Tower Mahers Road Warrenheip, 3352

Mapping Details 37° 33.910S 144° 57.316E

Theme Theme 4.4: Water Supplies



Vic Heritage Register

Vic Heritage Inventory

Heritage Overlay

Nat Trust Register

Integrity Moderately Intact

Condition Fair

Significance Type Individual

WAR14 Dwelling Old Melbourne Road Warrenheip, 3352

Mapping Details

Theme Theme 6.2: Building Homes in the Shire



Vic Heritage Register

Vic Heritage Inventory

Heritage Overlay

Nat Trust Register

Integrity Substantially Intact

Condition Good

Significance Type Individual

WAR11 Brick Dwelling Ti Tree Road Warrenheip, 3352

Mapping Details

Theme Theme 6.1: Building Towns

Theme 6.2: Building Homes in the Shire



Vic Heritage Register

Vic Heritage Inventory

Heritage Overlay

Nat Trust Register

Integrity Moderately Intact

Condition Fair

Significance Type Individual

WAR12 Farm Property 377 Ti Tree Road Warrenheip, 3352

Mapping Details

Theme Theme 4.1: Farming & Agriculture

Theme 6.2: Building Homes in the Shire

Vic Heritage Register

Vic Heritage Inventory

Heritage Overlay

Nat Trust Register

Integrity

Condition

Significance Type Individual

Illustrated List of Places Identified in Stage 1 - June 2010

WAR13 Dwelling 450 Ti Tree Road Warrenheip, 3352

Mapping Details

Theme Theme 6.2: Building Homes in the Shire



Vic Heritage Register

Vic Heritage Inventory

Heritage Overlay

Nat Trust Register

Integrity Moderately Intact - Altered

Condition Fair

Significance Type Conservation Desirable

WAR01 Warrenheip State School No. 1591 03 Warrenheip Road Warrenheip, 3352

Mapping Details

Theme Theme 6.1: Building Towns

Theme 8.2: Education



Vic Heritage Register

Vic Heritage Inventory

Heritage Overlay

Nat Trust Register

Integrity Moderately Intact

Condition Good

Significance Type Individual

WAR08 Historical Artefact Scatter Off Western Highway Warrenheip, 3352

Mapping Details

Theme Theme 6.1: Building Towns

Vic Heritage Register

Vic Heritage Inventory H7622-0009

Heritage Overlay

Nat Trust Register

Integrity

Condition

Significance Type Archaeological - Inventory

CH13 Dwelling (former Post Office) Lot 2 Madderns Road Wattle Flat, 3352

Mapping Details 37°29'50.4"S, 143°57'13.7"E

Theme Theme 3.5: Establishing & Maintaining Communications

Vic Heritage Register

Vic Heritage Inventory

Heritage Overlay

Nat Trust Register

Integrity

Condition

Significance Type Conservation Desirable

GEO - ML102 Parwan Valley Yaloak Vale, 3342

Mapping Details

Theme Theme 1.1: The Natural Environment

Vic Heritage Register

Vic Heritage Inventory

Heritage Overlay

Nat Trust Register

Integrity

Condition

Significance Type Geological - Regional

Illustrated List of Places Identified in Stage 1 - June 2010

GEO - ML244 Mt Wallace Drained Lake Yaloak Vale, 3342

Mapping Details

Theme Theme 1.1: The Natural Environment

Vic Heritage Register

Vic Heritage Inventory

Heritage Overlay

Nat Trust Register

Integrity

Condition

Significance Type Geological - Local

GEO - ML013 The Bluff Yaloak Vale, 3342

Mapping Details

Theme Theme 1.1: Existing Natural Environment

Vic Heritage Register

Vic Heritage Inventory

Heritage Overlay

Nat Trust Register

Integrity

Condition

Significance Type

YV01 Yaloak Vale 1730 Glenmore Road Yaloak Vale, 3342

Mapping Details 37° 42'S 144° 16.5'E

Theme Theme 4.1: Farming & Agriculture
Theme 6.2: Building Homes in the Shire



Vic Heritage Register

Vic Heritage Inventory

Heritage Overlay

Nat Trust Register

Integrity

Condition

Significance Type Conservation Desirable

YV02 Dwelling (part of Yaloak Vale?) Off Glenmore Road Yaloak Vale, 3342

Mapping Details 37° 43.5'S 144° 16.8'E

Theme Theme 4.1: Farming & Agriculture
Theme 6.2: Building Homes in the Shire



Vic Heritage Register

Vic Heritage Inventory

Heritage Overlay

Nat Trust Register

Integrity Substantially Intact

Condition Good

Significance Type Conservation Desirable

GEO - ML275 Yaloak Valley Basalt Outliers & Dolomite Yaloak, 3342

Mapping Details

Theme Theme 1.1: Existing Natural Environment

Vic Heritage Register

Vic Heritage Inventory

Heritage Overlay






Nat Trust Register

Integrity





Condition

Significance Type Geological - Regional






Illustrated List of Places Identified in Stage 1 - June 2010

Y01	Yallock Vale Homestead	4662	Ballan-Geelong Road	Yallock, 3342	
Mapping Details					
Theme Theme 2.2: Exploring, Surveying & Mapping					
Theme 2.3: Promoting Settlement					
Theme 4.1: Farming & Agriculture					
Theme 6.2: Building Homes in the Shire					
Integrity Substantially Intact?					
Condition Good					
Significance Type Individual					
Vic Heritage Register					
Vic Heritage Inventory					
Heritage Overlay H045					
Nat Trust Register					
YEN16	Eucalypt with Survey Marker		Cnr Yendon No. 2 & Wroe's	Yendon, 3352	
Mapping Details					
Theme Theme 2.2: Exploring, Surveying & Mapping.					
Theme 3.1: Establishing Early Roads.					
Integrity					
Condition					
Significance Type Conservation Desirable					
Vic Heritage Register					
Vic Heritage Inventory					
Heritage Overlay					
Nat Trust Register					
YEN15	Dry Stone Wall	089	Ditchfield Road North	Yendon, 3352	
Mapping Details 37°37'18.9"S, 143°58'17.0"E					
Theme Theme 4.1: Farming & Agriculture.					
Integrity Moderately Intact					
Condition Fair					
Significance Type Individual					
Vic Heritage Register					
Vic Heritage Inventory					
Heritage Overlay					
Nat Trust Register					
YEN13	Ditchfield House	057	Ditchfields Road North	Yendon, 3352	
Mapping Details 37°37'28.7"S, 143°57'53.1"E					
Theme Theme 4.1: Farming & Agriculture					
Theme 6.2: Building Homes in the Shire					
Integrity					
Condition					
Significance Type Individual					
Vic Heritage Register					
Vic Heritage Inventory					
Heritage Overlay					
Nat Trust Register					
YEN14	Dry Stone Wall		Haines Street	Yendon, 3352	
Mapping Details 37°37'44.4"S, 143°58'27.0"E					
Theme Theme 4.1: Farming & Agriculture					
Integrity Moderately Intact					
Condition Fair					
Significance Type Individual					
Vic Heritage Register					
Vic Heritage Inventory					
Heritage Overlay					
Nat Trust Register					



Illustrated List of Places Identified in Stage 1 - June 2010

YEN20	Grassdale	111	Harbours Road	Yendon, 3352	
			Mapping Details		
			Theme Theme 6.2: Building Homes in the Shire		
Vic Heritage Register					
Vic Heritage Inventory			Integrity		
Heritage Overlay			Condition		
Nat Trust Register				Significance Type	Conservation Desirable
					
YEN03	Rothbury	389	Lal Lal Yendon Road	Yendon, 3352	
			Mapping Details	37° 39.45S 144° 05.92E	
			Theme Theme 2.3: Promoting Settlement		
			Theme 4.1: Farming & Agriculture		
			Theme 6.2: Building Homes in the Shire		
Vic Heritage Register	H1697				
Vic Heritage Inventory			Integrity	Substantially Intact	
Heritage Overlay	H052		Condition	Good	
Nat Trust Register	B7169			Significance Type	Individual
					
YEN12	Former Yendon General Store & Post Office		Main Street	Yendon, 3352	
			Mapping Details		
			Theme Theme 3.5: Establishing & Maintaining Communications		
			Theme 5.4: Commerce		
			Theme 6.1: Building Towns		
Vic Heritage Register					
Vic Heritage Inventory			Integrity	Altered	
Heritage Overlay			Condition	Fair	
Nat Trust Register				Significance Type	Conservation Desirable
					
YEN14	Ryan Family Farm	097	Ryans Road	Yendon, 3352	
			Mapping Details	37°37'40.1"S, 143°58'41.4"E	
			Theme Theme 4.1: Farming & Agriculture		
			Theme 6.2: Building Homes in the Shire		
Vic Heritage Register					
Vic Heritage Inventory			Integrity	Moderately Intact	
Heritage Overlay			Condition	Good	
Nat Trust Register				Significance Type	Individual
					
YEN10	Peewur Homestead Ruins	Off	Spread Eagle Road	Yendon, 3352	
			Mapping Details		
			Theme Theme 2.2: Exploring, Surveying & Mapping		
			Theme 4.1: Farming & Agriculture		
			Theme 6.2: Building Homes in the Shire		
Vic Heritage Register					
Vic Heritage Inventory			Integrity		
Heritage Overlay			Condition		
Nat Trust Register				Significance Type	Archaeological - Inventory

Illustrated List of Places Identified in Stage 1 - June 2010

YEN11	Yendon Railway Station Site	Stalkers Road	Yendon, 3352	
		Mapping Details	37°38'19.8"S, 143°58'31.8"E	
		Theme	Theme 3.3: The Railway Network	
				
Vic Heritage Register				
Vic Heritage Inventory		Integrity		
Heritage Overlay		Condition		
Nat Trust Register			Significance Type	Archaeological - Inventory
YEN16	Dry Stone Wall	Wroe's Road	Yendon, 3352	
		Mapping Details		
		Theme	Theme 4.1: Farming & Agriculture	
				
Vic Heritage Register				
Vic Heritage Inventory		Integrity		
Heritage Overlay		Condition		
Nat Trust Register			Significance Type	Individual
YEN06	Former Forest Home Hotel	13 Yendon Egerton Road	Yendon, 3352	
		Mapping Details		
		Theme	Theme 5.5: Entertaining & Socialising Theme 6.1: Building Towns	
				
Vic Heritage Register				
Vic Heritage Inventory		Integrity	Altered	
Heritage Overlay		Condition	Good	
Nat Trust Register			Significance Type	Conservation Desirable
YEN08	Former Yendon State School & Gates	52 Yendon Egerton Road	Yendon, 3352	
		Mapping Details		
		Theme	Theme 6.1: Building Towns Theme 8.2: Education Theme 8.5: Commemoration	
				
Vic Heritage Register				
Vic Heritage Inventory		Integrity	Moderately Intact - Altered	
Heritage Overlay		Condition	Fair	
Nat Trust Register			Significance Type	Individual
YEN09	Dwelling	137 Yendon Lal Lal Road	Yendon, 3352	
		Mapping Details		
		Theme	Theme 6.1: Building Towns Theme 6.2: Building Homes in the Shire	
				
Vic Heritage Register				
Vic Heritage Inventory		Integrity	Altered	
Heritage Overlay		Condition	Fair	
Nat Trust Register			Significance Type	Conservation Desirable

Illustrated List of Places Identified in Stage 1 - June 2010

YEN10	Avenue of Honour	Yendon No. 1 Road	Yendon, 3352	
		Mapping Details		
		Theme Theme 8.5: Commemoration		
				
Vic Heritage Register				
Vic Heritage Inventory		Integrity Altered		
Heritage Overlay		Condition Fair		
Nat Trust Register			Significance Type Individual	
NAV06	Old Pound	Yendon No. 1 Road	Yendon, 3352	
		Mapping Details		
		Theme Theme 7.2: Law & Order		
Vic Heritage Register				
Vic Heritage Inventory		Integrity		
Heritage Overlay		Condition		
Nat Trust Register			Significance Type Archaeological - Inventory	
YEN18	Trial Saw Mill Tramway Remains	Yendon No. 1 Road (off)	Yendon, 3352	
		Mapping Details		
		Theme Theme 3.4: Early Tram Network		
		Theme 4.3: Exploiting Other Natural Resources		
Vic Heritage Register				
Vic Heritage Inventory		Integrity		
Heritage Overlay		Condition		
Nat Trust Register			Significance Type Archaeological - Inventory	
YEN17	Trial Saw Mill Site	Yendon No. 2 Road	Yendon, 3352	
		Mapping Details		
		Theme Theme 4.3: Exploiting Other Natural Resources		
		Theme 4.5: The Land Transformation in the Shire		
Vic Heritage Register				
Vic Heritage Inventory		Integrity		
Heritage Overlay		Condition		
Nat Trust Register			Significance Type Archaeological - Inventory	
				
YEN19	Kia Ora	Yendon No. 2 Road	Yendon, 3352	
		Mapping Details		
		Theme Theme 4.1: Farming & Agriculture		
		Theme 6.2: Building Homes in the Shire		
Vic Heritage Register				
Vic Heritage Inventory		Integrity		
Heritage Overlay		Condition		
Nat Trust Register			Significance Type Individual	

Appendix 6.03: List of Archaeological Sites included on the Victorian Heritage Inventory

List of Archaeological Sites included on the Victorian Heritage Inventory

Place Number	Place Name	Place Address		
	Tryconnel Tunnel			
	Fairley's Track Slate Quarry			
	Paradise Mill Site			
	Fitzsimmons/Snowball Site			
	Quarry Track - Slate Quarry			
	Easter Monday Mill			
	Antimony Mine			
BA127	Ballan Homestead Site	Off	Hogans Road	Ballan, 3342
BLA01	Hayden's Mill			Blackwood, 3458
BLA19	Dillons Tunnel		Golden Point Road	Blackwood, 3458
BLA26	Hall/Orr Sawmill		Greenhills Road	Blackwood, 3458
BLA49	Countess Company	Between	Snake & Peacock Gullies	Blackwood, 3458
BLA50	Yankee-Big Reef Workings	Junctio	Snake & Peacock Gullies	Blackwood, 3458
BLA60	Hayden's Incline [Mine?]		Wombat Track	Blackwood, 3458
BLA61	Trojan Mine Site	North	Yankee Road	Blackwood, 3458
BLA62	Yankee Creek Alluvial Workings	North	Yankee Road	Blackwood, 3458
BVE01	Barkstead Town Site			Blakeville, 3342
BVE02	Blakeville Township			Blakeville, 3342
BVE11	McGie's Sawmill		Farm Road	Blakeville, 3342
BVVE15	Benedetti Deep Lead Mine	North	Paradise Road	Blakeville, 3342
BUN05	Witnish's Sawmill		Bunding-Blakeville Road	Bunding, 3342
BRE29	Bluestone Quarry		Creswick-Bungaree Rd &	Bungaree, 3352
DC01	Dollys Creek Site	East of	Egerton Road	Dolly's Creek, 3334
DUN03	Dunnstown Railway Siding		Old Dunnstown-Yendon Road	Dunnstown, 3352

List of Archaeological Sites included on the Victorian Heritage Inventory

Place Number	Place Name		Place Address	
EL01	Elaine Dry Stone Wall 1	225	Elaine Blue Bridge Road	Elaine, 3334
EL09	Golden Reef Workings		Lewis Road	Elaine, 3334
EL16	Elaine Diggings		Mount Doran Road	Elaine, 3334
F02	Yoloak Rubbish Dump		Geelong Ballan Road	Fiskville, 3342
GOR01	Gordon Gold Mine			Gordon, 3345
GRE06	Witnish's Sawmill	153	Long Gully Road	Greendale, 3341
GRE12	Hall's Sawmill		Whisky Track	Greendale, 3341
LAL07	Lal Lal - Knights Brickworks Site	295	Clarendon-Lal Lal Road	Lal Lal, 3352
LAL08	Lal Lal Coal Mine		Copperwaites Road	Lal Lal, 3352
LAL10	Lal Lal Iron Mine & Smelting Works incl. Blast		Iron Mine Road	Lal Lal, 3352
LAL19	Champion Hill Reef Workings		Iron Mine Road	Lal Lal, 3352
LCK02	Leigh Creek Schoolmaster's House Site	10	Frawleys Road	Leigh Creek, 3352
LCK03	The Mud Dairy	11	Reidys Road	Leigh Creek, 3352
LCK05	Former Leigh Creek Post Office	9155	Western Highway	Leigh Creek, 3352
LCK06	Leigh Creek Hotel & Store	9174	Western Highway	Leigh Creek, 3352
LCK08	Brick Stables	9221	Western Highway	Leigh Creek, 3352
MIL05	Spread Eagle HS 1		Spread Eagle Road	Millbrook, 3352
MOR03	Red Jacket Mine	1237	Ballan Meredith Road	Morrison's, 3334
MOR05	Borhoneyghurk Company		Grant's Lane	Morrison's, 3334
MTE03	Mount Egerton Government Battery		Blackhorse Lane	Mt Egerton, 3345
MTE07	Victorian Tile Company Site		Trounces Lane & Victorian Tile	Mt Egerton, 3345
SR01	Simmons Reef Mine Site			Simmons Reef, 3458
SR03	Povey's Grave			Simmons Reef, 3458
SR04	Crown Company Mine Site		Simmons Reef Road	Simmons Reef, 3458

List of Archaeological Sites included on the Victorian Heritage Inventory

Place Number	Place Name	Place Address		
WAR08	Historical Artefact Scatter	Off	Western Highway	Warrenheip, 3352

Appendix 6.04: List of Single Heritage Places of Individual Significance Type

List of Single Heritage Places of Individual Significance Type

Place Number	Place Name		Place Address	
BA107	Old Ballan Cemetery		Geelong-Ballan Road	Ballan
BA089	Dwelling	31	Atkinson Street	Ballan, 3342
BA087	Dwelling	45	Atkinson Street	Ballan, 3342
BA086	Dwelling	55	Atkinson Street	Ballan, 3342
BA085	Railway Dwelling	78	Atkinson Street	Ballan, 3342
BA084	Railway Dwelling	80	Atkinson Street	Ballan, 3342
BA110	Creamery Building		Ballan Egerton Road	Ballan, 3342
BA124	Ballan Recreation Reserve	03	Cowie Street	Ballan, 3342
BA078	Ballan Bowling Club	05	Cowie Street	Ballan, 3342
BA105	Dwelling	18	Duncan Street	Ballan, 3342
BA092	Dwelling	35	Edols Street	Ballan, 3342
BA093	State Savings Bank Dwelling	49	Edols Street	Ballan, 3342
BA058	Dwelling & Stone Outbuilding	030	Fisken Street	Ballan, 3342
BA104	New Ballan Cemetery (incl. Sexton's Hut)		Gosling Street	Ballan, 3342
BA002	Dwelling	034	Inglis Street	Ballan, 3342
BA004	Dwelling	036	Inglis Street	Ballan, 3342
BA005	White Thorne	042	Inglis Street	Ballan, 3342
BA006	Girraween	047	Inglis Street	Ballan, 3342
BA007	Dwelling	055	Inglis Street	Ballan, 3342
BA009	Dwelling	056	Inglis Street	Ballan, 3342
BA010	Guide House	060	Inglis Street	Ballan, 3342
BA008	Brick Dwelling	061	Inglis Street	Ballan, 3342
BA011	Dwelling	063	Inglis Street	Ballan, 3342
BA012	Dwelling	065	Inglis Street	Ballan, 3342

List of Single Heritage Places of Individual Significance Type

Place Number	Place Name		Place Address	
BA014	St. Paul's Uniting (formerly Presbyterian) Church	073	Inglis Street	Ballan, 3342
BA016	Dwelling	075	Inglis Street	Ballan, 3342
BA017	Dwelling	077	Inglis Street	Ballan, 3342
BA018	Dwelling	078	Inglis Street	Ballan, 3342
BA019	Dwelling	079	Inglis Street	Ballan, 3342
BA020	Dwelling	081	Inglis Street	Ballan, 3342
BA021	Lucerne	088	Inglis Street	Ballan, 3342
BA023	Ballan Masonic Hall	092	Inglis Street	Ballan, 3342
BA024	Millfield	096	Inglis Street	Ballan, 3342
BA025	St. Brigid's Roman Catholic Church	098	Inglis Street	Ballan, 3342
BA026	Invergowie	101	Inglis Street	Ballan, 3342
BA030	Rayner Real Estate	117	Inglis Street	Ballan, 3342
BA031	Hardware Store (119/1)	119	Inglis Street	Ballan, 3342
BA032	Hardware Store (119/2)	119	Inglis Street	Ballan, 3342
BA034	Dwelling	122	Inglis Street	Ballan, 3342
BA036	Shanahan Merchandising	123	Inglis Street	Ballan, 3342
BA038	Ballan War Memorial Drinking Fountain	125	Inglis Street	Ballan, 3342
BA039	Former Chambers Red House General Drapers Store	130	Inglis Street	Ballan, 3342
BA040	Ballan Hotel	136	Inglis Street	Ballan, 3342
BA041	Ballan Mechanics Institute & Free Library	143	Inglis Street	Ballan, 3342
BA042	Ballan RSL (formerly Fayrefield Hats Factory)	146	Inglis Street	Ballan, 3342
BA043	Dwelling	150	Inglis Street	Ballan, 3342
BA075	The Ballan News Office	152	Inglis Street	Ballan, 3342
BA044	Commercial Hotel	153	Inglis Street	Ballan, 3342

List of Single Heritage Places of Individual Significance Type

Place Number	Place Name		Place Address	
BA048	Ballan Community Health Centre (formerly Annen)	164	Inglis Street	Ballan, 3342
BA050	Semi-detached Dwellings	167	Inglis Street	Ballan, 3342
BA055	Ann Hardwick Gallery (2 dwellings)	169	Inglis Street	Ballan, 3342
BA051	Former Police Station & Lock Up	172	Inglis Street	Ballan, 3342
BA053	Former Brick Police Stables & Timber Lock Up	174	Inglis Street	Ballan, 3342
BA054	Westcott	188	Inglis Street	Ballan, 3342
BA118	Monteville		Monteville Lane	Ballan, 3342
BA134	Former Ballan Racecourse & Jockey Clubrooms		Old Melbourne Road	Ballan, 3342
BA001	Dwelling	201	Old Melbourne Road	Ballan, 3342
BA056	Hadham	439	Old Melbourne Road	Ballan, 3342
BA128 & GEO -	Ballan Mineral Springs		Shaws Road	Ballan, 3342
BA130	Stirling Park	027	Shaws Road	Ballan, 3342
BA057	St. John's Church of England	056	Simpson Street	Ballan, 3342
BA106	Dwelling	014	Stead Street	Ballan, 3342
BA100	Former Ballan Shire Offices	015	Stead Street	Ballan, 3342
BA102	Mayfield	39	Steiglitz Street	Ballan, 3342
BA099	Dwelling	59	Steiglitz Street	Ballan, 3342
BA097	Dwelling	91	Steiglitz Street	Ballan, 3342
BA096	Dwelling	93	Steiglitz Street	Ballan, 3342
BA094	Dwelling	97	Steiglitz Street	Ballan, 3342
BA090	Dwelling	08	Windle Street	Ballan, 3342
BA091	Dwelling	09	Windle Street	Ballan, 3342
BA015	Former Presbyterian Manse	21	Windle Street	Ballan, 3342
BAL03	Dwelling		Egerton Ballark Road	Ballark

List of Single Heritage Places of Individual Significance Type

Place Number	Place Name		Place Address	
BR02	Meenda	34	Cummings Lane	Barrys Reef, 3458
BR06	Anderson's Cottage	1229	Greendale Trentham Road	Barrys Reef, 3458
BR07	Dwelling	1395	Greendale Trentham Road	Barrys Reef, 3458
BR09	Scout Camp		Mechanics Lane	Barrys Reef, 3458
BK02	Former Beremboke State School No. 1017		Blacks Road	Beremboke, 3342
BLA12	Blackwood Cemetery	35	Byres Road	Blackwood, 3458
BLA22	Dwelling	005	Golden Point Road East	Blackwood, 3458
BLA09	Blackwood Recreation Reserve		Recreation Reserve Road	Blackwood, 3458
BLA52	Former Residence & Stables	06	Terrill Street	Blackwood, 3458
BLA53	Dwelling		Whalebone Road	Blackwood, 3458
BLA63	Log Cabin	03	Whalebone Road	Blackwood, 3458
BLA57	Green Gables Log Cabin	20	Whalebone Road	Blackwood, 3458
BLA58	Mac-Haven Log Cabin	21	Whalebone Road	Blackwood, 3458
BLA54	Log Cabin	22	Whalebone Road	Blackwood, 3458
BVE05	Dwelling	659	Blakeville Road	Blakeville, 3342
BVE08	Blakeville Mechanics' Institute?	981	Blakeville Road	Blakeville, 3342
BVE12	Former Methodist Church	14	Lilburne Lane	Blakeville, 3342
BVE13	Former Blakeville Primary School	End	Lilburne Lane	Blakeville, 3342
BWH02	Moorabool Lodge & Outbuildings	570	Linehams Road	Bolwarrah, 3352
BU01	Avenue of Honour			Bullarook, 3352
BU04	Dwelling		Blackswamp Road	Bullarook, 3352
BU06	Former School Teacher's Dwelling		Springbank Road	Bullarook, 3352
BU07	Dwelling		Springbank Road	Bullarook, 3352
BU08	Dwelling		Springbank Road	Bullarook, 3352

List of Single Heritage Places of Individual Significance Type

Place Number	Place Name		Place Address	
BUN01	Bills Horse Drinking Trough		Ballan Daylesford Road	Bunding, 3342
BUN03	Dwelling	406	Ballan Daylesford Road	Bunding, 3342
BUN04	Spreydon Woolshed & Outbuildings	Opp	Ballan Daylesford Road	Bunding, 3342
BRE03	Hawthorn Farm		Bungaree Wallace Road	Bungaree, 3352
BRE04	Dwelling		Bungaree Wallace Road	Bungaree, 3352
BRE05	St. Michael's Catholic School	186	Bungaree Wallace Road	Bungaree, 3352
BRE06	St. Michael's Convent	186	Bungaree Wallace Road	Bungaree, 3352
BRE07	St. Michael's Catholic Church	186	Bungaree Wallace Road	Bungaree, 3352
BRE08	St. Michael's Presbytery	186	Bungaree Wallace Road	Bungaree, 3352
BRE09	Bridge Hotel	190	Bungaree Wallace Road	Bungaree, 3352
BRE10	Bungaree Mechanics Institute Hall	221	Bungaree Wallace Road	Bungaree, 3352
BRE14	Dwelling	231	Bungaree Wallace Road	Bungaree, 3352
BRE15	Dwelling	243	Bungaree Wallace Road	Bungaree, 3352
BRE16	Former Morning Star Hotel	248	Bungaree Wallace Road	Bungaree, 3352
BRE18	Dwelling & Lock Up (at rear)	255	Bungaree Wallace Road	Bungaree, 3352
BRE19	St. John's Church of England & Hall	309	Bungaree Wallace Road	Bungaree, 3352
BRE21	Former Bungaree State School No. 1960 (Hist Society)	323	Bungaree Wallace Road	Bungaree, 3352
BRE22	Former London Bank of Australia Ltd	323	Bungaree Wallace Road	Bungaree, 3352
BRE25	Bungaree Primary School No. 1960	348	Bungaree Wallace Road	Bungaree, 3352
BRE26	Dwelling	535	Bungaree Wallace Road	Bungaree, 3352
BRE27	Dwelling & Stone Wall	537	Bungaree Wallace Road	Bungaree, 3352
BRE28	Dwelling	739	Bungaree Wallace Road	Bungaree, 3352
BRE31	Mayfield		Lesters Road	Bungaree, 3352
BRE33	Dwelling	18	Lesters Road	Bungaree, 3352

List of Single Heritage Places of Individual Significance Type

Place Number	Place Name		Place Address	
BRE34	Dwelling	20	Lesters Road	Bungaree, 3352
BRE36	Dwelling	100	Murphys Road	Bungaree, 3352
BRE39	Clare Place		Torpys Road	Bungaree, 3352
CLA02	Stone Shed		Clarendon Lal Lal Road	Clarendon, 3352
CLA03	Dwelling	N236	Clarendon Lal Lal Road	Clarendon, 3352
CLA06	St. Mary's Catholic Church		Midland Highway	Clarendon, 3352
CLA07	Former Wesleyan Chapel		Midland Highway	Clarendon, 3352
CLA08	Clarendon Cemetery		Midland Highway	Clarendon, 3352
CLA10	Stone Outbuilding & Dry Stone Wall	6301	Midland Highway	Clarendon, 3352
CLA11	Former Clarendon Post Office & Dry Stone Wall	6329	Midland Highway	Clarendon, 3352
CLA12	The Carriers Arms	6347	Midland Highway	Clarendon, 3352
CT04	Dwelling		Mollongghip Road	Claretown, 3352
CT05	Dwelling		Mollongghip Road	Claretown, 3352
CT06	Former Inn/Hotel	Corner	Springbank Road &	Claretown, 3352
CH01	St. Peter's Catholic Church		Ballarat Daylesford Road	Clarkes Hill, 3352
CH02	Dwelling	1081	Ballarat Daylesford Road	Clarkes Hill, 3352
CH03	Dwelling	996	Ballarat Daylesford Road	Clarkes Hill, 3352
CH04	Dwelling		Boundary Church Road	Clarkes Hill, 3352
CH05	Dwelling	362	Boundary Church Road	Clarkes Hill, 3352
CH07	Dwelling		Clarkes Hill Road	Clarkes Hill, 3352
CH08	Dwelling	183	Clarkes Hill Road	Clarkes Hill, 3352
CH09	Roisheen	241	Clarkes Hill Road	Clarkes Hill, 3352
CH10	Dwelling	M232	Clarkes Hill Road	Clarkes Hill, 3352
CH11	St. Mary's Catholic Primary School		Powells Road	Clarkes Hill, 3352

List of Single Heritage Places of Individual Significance Type

Place Number	Place Name		Place Address	
DUN16	Dwelling			Dunnstown, 3352
DUN17	Dwelling			Dunnstown, 3352
DUN01	Shamrock Hotel	01	Dunnstown Yendon Road	Dunnstown, 3352
DUN11	Bluestone Dwelling	2485	Old Melbourne Road	Dunnstown, 3352
DUN05	Dwelling	2754	Old Melbourne Road	Dunnstown, 3352
DUN06	Owens (Former Dwelling & Store) & Well	2782	Old Melbourne Road	Dunnstown, 3352
DUN13	Dunnstown Football Ground	2855	Old Melbourne Road	Dunnstown, 3352
DUN12	Former Olive Branch Hotel	2881	Old Melbourne Road	Dunnstown, 3352
DUN10	Dwelling & former Warrenheip Lock Up	3040	Old Melbourne Road	Dunnstown, 3352
DUN07	St. Brendan's Catholic Church	01	Ti Tree Road	Dunnstown, 3352
DUN08	Our Lady of Fatima Catholic Primary School	01	Ti Tree Road	Dunnstown, 3352
DUN14	Dwelling	168	Ti Tree Road	Dunnstown, 3352
EL06	Mineral Springs	Off	Horsehill Road	Elaine, 3334
EL07	St. Sava Serbian Orthodox Monastery		Horsehill Road North	Elaine, 3334
EL12	St. Patrick's Catholic Church	5270	Midland Highway	Elaine, 3334
EL13	Dwelling	5274	Midland Highway	Elaine, 3334
EL14	Railway Hotel	5280	Midland Highway	Elaine, 3334
EL20	Elaine Mechanics' Institute		Pearsons Road	Elaine, 3334
EL21	Dwelling		Pearsons Street	Elaine, 3334
GP02	Ye Olde Royal Mail Hotel	100	Golden Point Road	Golden Point, 3458
GOR08	St. Patrick's Catholic Presbytery	10	Careys Road	Gordon, 3345
GOR39	Erin's Vale	161	Conroys Lane	Gordon, 3345
GOR07	Gordon Primary School No. 755	01	Dicker Street	Gordon, 3345
GOR02	Dwelling		Donnellans Road	Gordon, 3345

List of Single Heritage Places of Individual Significance Type

Place Number	Place Name		Place Address	
GOR16	Oakvale Homestead	179	Donnellans Road	Gordon, 3345
GOR25	Dwelling	52	Donnellans Road	Gordon, 3345
GOR18	Former Store	32	Gordon Egerton Road	Gordon, 3345
GOR19	Dwelling	33	Gordon Egerton Road	Gordon, 3345
GOR20	Dwelling	35	Main Street	Gordon, 3345
GOR22	Dwelling	37	Main Street	Gordon, 3345
GOR24	Dwelling	46	Main Street	Gordon, 3345
GOR28	Dwelling & Outbuilding	58	Main Street	Gordon, 3345
GOR29	Former English Scottish & Australian Bank	64	Main Street	Gordon, 3345
GOR30	Gordon Post Office	65	Main Street	Gordon, 3345
GOR32	Gordon Public Hall & Mechanics' Institute	68	Main Street	Gordon, 3345
GOR33	Former Gordon Hotel	69	Main Street	Gordon, 3345
GOR34	Former Store & Mt Egerton Police Quarters	71	Main Street	Gordon, 3345
GOR35	Dwelling	82	Main Street	Gordon, 3345
GOR36	General Store	90	Main Street	Gordon, 3345
GOR37	Gordon Hotel	92	Main Street	Gordon, 3345
GOR11	Dwelling	1520	Millbrook Gordon Road	Gordon, 3345
GOR12	St. Patrick's Roman Catholic Church	1550	Millbrook Gordon Road	Gordon, 3345
GOR13	St. Patrick's Catholic School	1558	Millbrook Gordon Road	Gordon, 3345
GOR05	Gordon Cemetery		Old Melbourne Road	Gordon, 3345
GOR17	Dwelling	18	Old Melbourne Road	Gordon, 3345
GOR44	Gordon Pioneer Cemetery		Old Western Highway	Gordon, 3345
GOR27	Former Anglican Church	55	Old Western Highway	Gordon, 3345
GRE02	Dwelling	350	Greendale Myrniong Rd	Greendale, 3341

List of Single Heritage Places of Individual Significance Type

Place Number	Place Name		Place Address	
GRE09	Greendale Cemetery (incl. Sexton's Hut)	1-29	Napolean Street	Greendale, 3341
GRE11	Greendale Hotel & Store	03	Prince Street/Greendale	Greendale, 3341
KBT01	Our Lady Help of Christians Catholic Church	Cnr	Myrniong Korobeit Rd &	Korobeit, 3341
KOR01	Former St. Patrick's Catholic Church		Ballan Daylesford Road	Korweinguboora, 3461
KOR05	Mineral Springs Hotel		Ballan Daylesford Road	Korweinguboora, 3461
KOR06	Dwelling	1492	Ballan Daylesford Road	Korweinguboora, 3461
KOR16	Gunssers Springs	Off	Hocking Road	Korweinguboora, 3461
LAL06	Lal Lal Falls Hotel	424	Clarendon Yendon Road	Lal Lal, 3352
LAL23	Moorabool Falls	Off	Harris Road	Lal Lal, 3352
LAL11	Lal Lal Falls & Reserve		Lal Lal Falls Road	Lal Lal, 3352
LCK04	Former Bungaree Shire Office		Western Highway	Leigh Creek, 3352
LCK06	Leigh Creek Hotel & Store	9174	Western Highway	Leigh Creek, 3352
LCK08	Brick Stables	9221	Western Highway	Leigh Creek, 3352
MIL10	Former St. Agnes Catholic Chapel		Old Melbourne Road	Millbrook, 3352
MIL04	Dwelling	2354	Old Melbourne Road	Millbrook, 3352
MGP01	Dwelling		Barkstead Road	Mollongghip, 3352
MGP02	Dwelling		Barkstead Road	Mollongghip, 3352
MGP04	Dwelling	Corner	Mollongghip Road & McPhans	Mollongghip, 3352
MGP05	Dwelling		Ormond Road	Mollongghip, 3352
MOR04	Morrison's Cemetery		Cemetery Lane	Morrison's, 3334
MOR06	Former School	33	Parkinson Road	Morrison's, 3334
MOR07	St. James' Anglican Church	1153	Tableland Road	Morrison's, 3334
MTE20	Springbank Dairy			Mt Egerton, 3345
MTE03	Mount Egerton Government Battery		Blackhorse Lane	Mt Egerton, 3345

List of Single Heritage Places of Individual Significance Type

Place Number	Place Name		Place Address	
MTE05	Mt Egerton Cemetery		Cemetery Road	Mt Egerton, 3345
MTE09	Former Uniting Church	02	Church Street	Mt Egerton, 3345
MTE10	Dwelling	11	Church Street	Mt Egerton, 3345
MTE15	Mt Egerton Primary School No. 1918	58	Church Street	Mt Egerton, 3345
MTE11	Dwelling	11	Main Road	Mt Egerton, 3345
MTE17	Mt. Egerton General Store	65	Main Road	Mt Egerton, 3345
MTE18	Mount Egerton Mechanics' Institute	69	Main Road	Mt Egerton, 3345
MTE12	Dwelling	1155	Yendon Egerton Road	Mt Egerton, 3345
MW01	Mt. Wallace Jubilee Hall		Mt Wallace Hall Lane	Mt Wallace, 3342
NAV01	Dwelling	20	Howards Road	Navigators, 3352
NAV02	Navigators Hall (former Catholic School)	Corner	Lyons Road	Navigators, 3352
NAV05	Former Hotel	399	Navigators Yendon Road	Navigators, 3352
NEW01	Blue Mountain Cemetery		Tower Track	Newbury
POO01	Dwelling	256	Ballarat Daylesford Road	Pootilla, 3352
POO02	Bungaree Cemetery		Lewis Lane	Pootilla, 3352
PCW03	Dwelling	040	Old Western Highway	Pykes Creek Weir, 3342
PCW04	Former Hotel	Opp 49	Old Western Highway	Pykes Creek Weir, 3342
SCO05	Attwood's Cottage		Attwood's Road	Scotsburn, 3357
SCO02	Cottage - Old Inglis Homestead?		Yendon No. 2 Road	Scotsburn, 3357
SCO04	Scotsburn Union Church		Yuulong Road	Scotsburn, 3357
SPA03	Carroll's Mineral Springs & Hell Hole Creek Mineral Spring	Off	Carrols Track	Spargo Creek, 3461
SPA01	Spargo Creek Mineral Springs Reserve		Spargo Creek Road	Spargo Creek, 3461
SPR01	Dwelling	111	Kanes Lane	Springbank, 3352
SPR03	Dwelling		Ormond Road	Springbank, 3352

List of Single Heritage Places of Individual Significance Type

Place Number	Place Name		Place Address	
SPR04	Dwelling		Ormond Road	Springbank, 3352
SPR05	Dwelling	150	Ormond Road	Springbank, 3352
SPR06	Dwelling	433	Ormond Road	Springbank, 3352
SPR08	St. Michael's Catholic Church		Springbank Road	Springbank, 3352
SPR10	St. Michael's Catholic Primary School		Springbank Road	Springbank, 3352
SPR13	Dwelling	1065	Springbank Road	Springbank, 3352
WAL04	Dwelling (former Holden's Chaff Milling)	720	Bungaree Wallace Road	Wallace, 3352
WAL05	Former General Store (Holden's Chaff Milling)	720	Bungaree Wallace Road	Wallace, 3352
WAL06	Wallace Hotel	741	Bungaree Wallace Road	Wallace, 3352
WAL08	Former Brick Stables	20	Erin Court	Wallace, 3352
WAL09	Dwelling		Hennessys Road	Wallace, 3352
WAL11	Dwelling	088	Hennessys Road	Wallace, 3352
WAL15	Dwelling (associated with butter factory)	010	Old Western Highway	Wallace, 3352
WAL17	Dwelling (associated with butter factory)	020	Old Western Highway	Wallace, 3352
WAL19	Butter Factory Manager's House	040	Old Western Highway	Wallace, 3352
WAL21	Wallace Masonic Temple	12	Westcotts Road	Wallace, 3352
WAL22	Former Methodist Church	30	Westcotts Road	Wallace, 3352
WAL25	Dwelling	97	Westcotts Road	Wallace, 3352
WAR09	Water Tower		Mahers Road	Warrenheip, 3352
WAR14	Dwelling		Old Melbourne Road	Warrenheip, 3352
WAR11	Brick Dwelling		Ti Tree Road	Warrenheip, 3352
WAR12	Farm Property	377	Ti Tree Road	Warrenheip, 3352
WAR01	Warrenheip State School No. 1591	03	Warrenheip Road	Warrenheip, 3352
YEN14	Ryan Family Farm	097	Ryans Road	Yendon, 3352

List of Single Heritage Places of Individual Significance Type

Place Number	Place Name		Place Address	
YEN08	Former Yendon State School & Gates	52	Yendon Egerton Road	Yendon, 3352
YEN10	Avenue of Honour		Yendon No. 1 Road	Yendon, 3352
YEN19	Kia Ora		Yendon No. 2 Road	Yendon, 3352

Appendix 6.05: List of Complex Heritage Places of Individual Significance Type

List of Complex Heritage Places of Individual Significance Type

Place Number	Place Name		Place Address	
BA108	Hunterston	360	Ballan Egerton Road	Ballan, 3342
BA121	Dwelling & Outbuildings	573	Ballan Greendale Road	Ballan, 3342
BAL02	Rosebank?		Ballark Egerton Road	Ballark
BAL04	Bungal	650	Egerton Ballark Road	Ballark
BLA16	Blackwood Mineral Springs & Ave of Honour		Caravan Park Road	Blackwood, 3458
EL05	Narmbool Homestead		Horsehill Road	Elaine, 3334
EL18	Iona Homestead		Horsehill Road West	Elaine, 3334
EL19	Larundel Homestead	183	Orrells Road	Elaine, 3334
F01	Beam Wireless Station (now CFA Training Centre)		Geelong Ballan Road	Fiskville, 3342
GOR09	Llandeilo	1001	Ballan Gordon Road	Gordon, 3345
GOR26	Dwelling	55	Boundary Road	Gordon, 3345
GOR40	Dwelling & Outbuildings		Denherts Road	Gordon, 3345
LAL18	Lal Lal House & Stables	313	Yendon Egerton Road	Lal Lal, 3352
MOR08	Homestead		Meredith Road	Morrison's, 3334
SCO01	Mt. Boninyong Homestead & Garden	6754	Midland Highway	Scotsburn, 3357
SCO03	Yuulong Homestead	30	Youlong Road	Scotsburn, 3357
WAL03	Dwelling	687	Bungaree Wallace Road	Wallace, 3352
WAL16	Millbrook & District Butter Factory & Creamery	010	Old Western Highway	Wallace, 3352
Y01	Yallock Vale Homestead	4662	Ballan-Geelong Road	Yaloak, 3342
YEN13	Ditchfield House	057	Ditchfields Road North	Yendon, 3352

Appendix 6.06: List of Conservation Desirable Places

List of Conservation Desirable Places

Place Number	Place Name		Place Address	
BA111	Ballan & District Soldiers Memorial Bush Nursing Hospital & Hostel	33	Cowie Street	Ballan
BA088	Dwelling	42	Atkinson Street	Ballan, 3342
BA080	Dwelling	90	Atkinson Street	Ballan, 3342
BA109	Former Police Camp		Ballan Egerton Road	Ballan, 3342
BA059	McLean Reserve (incl. Comfort Station, Aleppo Pine & Trough)	024	Fisken Street	Ballan, 3342
BA052	Historical Markers	Cnr	Inglis & Bradshaw Streets	Ballan, 3342
BA003	Dwelling	035	Inglis Street	Ballan, 3342
BA022	Lea Hurst	090	Inglis Street	Ballan, 3342
BA033	Dwelling	120	Inglis Street	Ballan, 3342
BA035	K.H. Conveyancing	121	Inglis Street	Ballan, 3342
BA045	Dwelling	154	Inglis Street	Ballan, 3342
BA047	Opportunity Shop (former Motor Garage?)	159	Inglis Street	Ballan, 3342
BA049	Dwelling	166	Inglis Street	Ballan, 3342
BA103	Dwelling	19	Lay Street	Ballan, 3342
BA095	Dwelling	95	Steiglitz Street	Ballan, 3342
BR08	Armstrong Cottage	1400	Greendale Trentham Road	Barrys Reef, 3458
BR10	Dwelling	10	Mechanics Lane	Barrys Reef, 3458
BK05	Former Beremboke Post Office		Blacks Road	Beremboke, 3342
BK04	Dwelling		Quigleys Road	Beremboke, 3342
BK01	Dwelling	90	Quigleys Road	Beremboke, 3342
BLA11	Dwelling	22	Byres Road	Blackwood, 3458
BLA17	Blackwood Caravan Park		Caravan Park Road	Blackwood, 3458
BLA51	Dwelling (School Camp)	04	Terrill Street	Blackwood, 3458
BLA55	Dwelling	06	Whalebone Road	Blackwood, 3458

List of Conservation Desirable Places

Place Number	Place Name		Place Address	
BLA56	Dwelling	14	Whalebone Road	Blackwood, 3458
BVE03	Dwelling		Blakeville Road	Blakeville, 3342
BVE04	Dwelling		Blakeville Road	Blakeville, 3342
BVE06	Dwelling	724	Blakeville Road	Blakeville, 3342
BVE07	Dwelling	790	Blakeville Road	Blakeville, 3342
BVE09	Dwelling	981	Blakeville Road	Blakeville, 3342
BVE10	Dwelling		Corner Blakeville Road & George Lane	Blakeville, 3342
BVE14	Historical Marker	Outsid	Lilburne Lane	Blakeville, 3342
BU10	Ruinous Dwelling		Wilsons Road	Bullarook, 3352
BUN02	Warrah	314	Ballan Daylesford Road	Bunding, 3342
BGL01	Gurra	2081	Ballan Meredith Road	Bungal, 3334
BRE11	Dwelling	225	Bungaree Wallace Road	Bungaree, 3352
BRE12	Dwelling	227	Bungaree Wallace Road	Bungaree, 3352
BRE13	Dwelling	229	Bungaree Wallace Road	Bungaree, 3352
BRE17	Dwelling	251	Bungaree Wallace Road	Bungaree, 3352
BRE20	Bungaree General Store	322	Bungaree Wallace Road	Bungaree, 3352
BRE23	Heritage Wall & War Memorial	323	Bungaree Wallace Road	Bungaree, 3352
BRE24	Dwelling	344	Bungaree Wallace Road	Bungaree, 3352
BRE30	Former Motor Garage		Lesters Road	Bungaree, 3352
BRE32	Dwelling	12	Lesters Road	Bungaree, 3352
BRE35	Dwelling		Corner Lesters Road & Triggs Road	Bungaree, 3352
BRE40	Timber Ruin & Chimney Stack		Torpys Road	Bungaree, 3352
CLA04	Former St. Alban's Anglican Church Elaine		Midland Highway	Clarendon, 3352
CLA05	Bentham Dairy-Creamery		Midland Highway	Clarendon, 3352

List of Conservation Desirable Places

Place Number	Place Name	Place Address		
CLA09	Dwelling	593	Midland Highway	Clarendon, 3352
CLA13	Eucalyptus Obliqua	Lot 3	Pastoral Estate, off Midland	Clarendon, 3352
CT01	Dwelling		Coffeys Lane	Claretown, 3352
CT03	Ruinous Dwelling		Mollongghip Road	Claretown, 3352
CH06	Terra Cotta Outbuilding		Clarkes Hill Road	Clarkes Hill, 3352
CH13	Former Post Office		Madderns Road	Clarkes Hill, 3352
DUN18	Dwelling			Dunnstown, 3352
DUN15	Dwelling	2914	Old Melbourne Road	Dunnstown, 3352
EL06	Elaine Cemetery		Horsehill Road	Elaine, 3334
EL08	Larundel Estate Soldier Settlement Historical Marker	Junctio	Horsehill Road North	Elaine, 3334
EL10	Recreation Reserve		Midland Highway	Elaine, 3334
EL11	Elaine General Store	5266	Midland Highway	Elaine, 3334
EL15	Dwelling	5449	Midland Highway	Elaine, 3334
EL23	Dwelling	52	Settlement Road	Elaine, 3334
EL24	Dwelling	78	Settlement Road	Elaine, 3334
GL01	Wish Aui	1466	Glenmore Road	Glenmore, 3340
GP01	Dwelling	10	Albert Street	Golden Point, 3458
GOR38	Gordon Goldfields Plaque	Opp 01	Dicker Street	Gordon, 3345
GOR04	Dwelling		Gordon Egerton Road	Gordon, 3345
GOR21	Dwelling	37	Gordon Egerton Road	Gordon, 3345
GOR23	Dwelling	39	Main Street	Gordon, 3345
GOR15	Dwelling	1764	Melbourne Road	Gordon, 3345
GOR14	Dwelling	16	Tenneson Street	Gordon, 3345
GRE04	Dwelling	09	High Street	Greendale, 3341

List of Conservation Desirable Places

Place Number	Place Name	Place Address		
KOR02	Dwelling		Ballan Daylesford Road	Korweinguboorra, 3461
KOR03	F Troop Cottage		Ballan Daylesford Road	Korweinguboorra, 3461
KOR04	Cottage		Ballan Daylesford Road	Korweinguboorra, 3461
KOR07	Loggers' Huts?	1975 or	Ballan Daylesford Road	Korweinguboorra, 3461
MIL09	Former Millbrook Post Office		Old Melbourne Road	Millbrook, 3352
MGP03	Dwelling		Barkstead Road	Mollongghip, 3352
MOR09	Clipswood Park	1225	Meredith Road	Morrisons, 3334
MTE02	Dwelling		Ballan Egerton Road	Mt Egerton, 3345
MTE08	The Manor		Yendon Egerton Road	Mt Egerton, 3345
MTE13	Dwelling	1201	Yendon Egerton Road	Mt Egerton, 3345
MW02	Eucalyptus Viminalis		Ballan Anakie Road	Mt Wallace, 3342
NAV03	Dwelling & Stone Ruin		Corner Lyons Road & Yendon Road	Navigators, 3352
SPR02	Dwelling	0652	Mollongghip Road	Springbank, 3352
SPR09	St. Michael's Convent		Springbank Road	Springbank, 3352
SPR11	Dwelling		Springbank Road	Springbank, 3352
SPR12	Dwelling	0606	Springbank Road	Springbank, 3352
WAL02	Dwelling		Bungaree Wallace Road	Wallace, 3352
WAL07	Dwelling	111	Butter Factory Road	Wallace, 3352
WAL12	Ruinous Cottage	160	Hennessys Road	Wallace, 3352
WAL13	Dwelling		Old Western Highway	Wallace, 3352
WAL14	Cottage Ruin		Old Western Highway	Wallace, 3352
WAL18	Dwelling (associated with Butter Factory)	024 /	Old Western Highway	Wallace, 3352
WAL20	Dwelling	10	Westcotts Road	Wallace, 3352
WAL23	Dwelling	33	Westcotts Road	Wallace, 3352

List of Conservation Desirable Places

Place Number	Place Name		Place Address	
WAL24	Dwelling	34	Westcotts Road	Wallace, 3352
WAR02	Dwelling		Dunnstown Road	Warrenheip, 3352
WAR03	Dwelling	3021	Dunnstown Road	Warrenheip, 3352
WAR07	Eucalyptus Radiata		Gracefield Road	Warrenheip, 3352
WAR13	Dwelling	450	Ti Tree Road	Warrenheip, 3352
CH13	Dwelling (former Post Office)	Lot 2	Madderns Road	Wattle Flat, 3352
YV01	Yaloak Vale	1730	Glenmore Road	Yaloak Vale, 3342
YV02	Dwelling (part of Yaloak Vale?)	Off	Glenmore Road	Yaloak Vale, 3342
YEN16	Eucalypt with Survey Marker		Cnr Yendon No. 2 & Wroe's	Yendon, 3352
YEN20	Grassdale	111	Harbours Road	Yendon, 3352
YEN12	Former Yendon General Store & Post Office		Main Street	Yendon, 3352
YEN06	Former Forest Home Hotel	13	Yendon Egerton Road	Yendon, 3352
YEN09	Dwelling	137	Yendon Lal Lal Road	Yendon, 3352

Appendix 6.07: List of Archaeological Sites for Further Assessment

List of Archaeological Sites for Further Assessment

Place Number	Place Name		Place Address	
BA112	Ruin		Aldreds Lane	Ballan North, 3342
BA113	Stone Hut Ruins		Stone Hut Road	Ballan North, 3342
BA133	Yankee Saw Mill Site	Off	Western Park Road	Ballan North, 3342
BA117	Flour Mill Ruins		Mill Park Street	Ballan, 3342
BA133	Former Hotel (House & Office)		Western Highway	Ballan, 3342
BA134	Dwelling next to former hotel		Western Highway	Ballan, 3342
BAL05	Chimney Stack & Ruin	662	Egerton Ballark Road	Ballark
BARK01	O'Heir Saw Mill Site	Off	Barkstead South Road	Barkstead, 3364
BARK02	Anderson Saw Mill Site	Off	Barkstead South Road	Barkstead, 3364
BARK03	Anderson Tram Line		Bullarto to Korweinguboora	Barkstead, 3364
BR03	New Sultan Reef Mine	Off	Greendale Trentham Forest	Barrys Reef, 3458
BR10	Wightman Saw Mill Site & Tramway	Off	Greendale Trentham Road	Barrys Reef, 3458
BLA08	Rock Cut Tunnel, ford & water race	via	Ambler Lane Track	Blackwood, 3458
BLA42	Broken Back Mine		O'Briens Road	Blackwood, 3458
BLA43	Black Snake Mine		O'Briens Road	Blackwood, 3458
BLA09	Blackwood Recreation Reserve		Recreation Reserve Road	Blackwood, 3458
BVE01	Barkstead Town Site			Blakeville, 3342
BVE02	Blakeville Township			Blakeville, 3342
BVE16	Hyatt Saw Mill Site	Off	Blakeville Road	Blakeville, 3342
BVE17	O'Hehir Saw Mill Site	Off	Blakeville Road	Blakeville, 3342
BVE18	Saw Mill Tramway	Off	Blakeville Road	Blakeville, 3342
BWH07	Band of Hope Saw Mill Site	Off	Kearce Road	Bolwarrah, 3352
BWH05	Hyatt Saw Mill Site	Off	Linehans orad	Bolwarrah, 3352
BWH06	Crowley Saw Mill Site	Off	Linehans orad	Bolwarrah, 3352

List of Archaeological Sites for Further Assessment

Place Number	Place Name		Place Address	
BWH04	Cottee Saw Mill Site	Off	Linehans Road	Bolwarrah, 3352
BWH03	Utopia Shingle Mill Site	Off	Ormond Road	Bolwarrah, 3352
	Victoria Mill Site	Off	Burkes Road	Bullarook, 3352
	Victoria Mill Tramway	Off	Burkes Road	Bullarook, 3352
BRE45	Lal Lal Saw Mill Site	Off	Barkstead Road	Bungaree, 3352
BRE38	Former Bungaree Racecourse Railway Siding	Off	Shields Lane	Bungaree, 3352
BRE41	Bungaree Race Course Grandstand Ruins		Triggs Lane	Bungaree, 3352
CH12	Clark Saw Mill	Off	Powells Road	Clarkes Hill, 3352
DC01	Dollys Creek Site		East of Egerton Road	Dolly's Creek, 3334
EL16	Elaine Diggings		Mount Doran Road	Elaine, 3334
EL25	Chimney Ruin & Timber Outbuilding	78	Settlement Road	Elaine, 3334
GOR41	Site of former Mt. Hope Hotel	63	Main Street	Gordon, 3345
GOR43	Blake Saw Mill Site	Off	Mills Lane	Gordon, 3345
GOR42	Costin Saw Mill Site	Off	Old Western Highway	Gordon, 3345
GRH01	Hall Saw Mill Site	Off	Greenhills Road	Green Hills
GRH02	Orr Saw Mill Site	Off	Greenhills Road	Green Hills
GRE12	Stone Culvert		Ballan Greendale Road	Greendale, 3341
KOR10	O'Heir Saw Mill Site	Off	Ballan Daylesford road	Korweinguboora, 3461
KOR11	Woodward Saw Mill Site	Off	Ballan Daylesford road	Korweinguboora, 3461
KOR13	Clark Saw Mill Site	Off	Ballan Daylesford Road	Korweinguboora, 3461
KOR14	Wood Saw Mill Site	Off	Ballan Daylesford Road	Korweinguboora, 3461
KOR15	Crowley Saw Mill Site	Off	Werribee Track	Korweinguboora, 3461
LAL24	Lal Lal Racecourse Branch Railway Line Remnants			Lal Lal, 3352
LAL25	Water race Remains (Lal Lal to Mt Doran)			Lal Lal, 3352

List of Archaeological Sites for Further Assessment

Place Number	Place Name		Place Address	
LAL02	Lal Lal Scenic Reserve (fmr Race Course)		Carey Road	Lal Lal, 3352
LAL20	Lal Lal Railway Quarters Site	Opp	Yendon Lal Lal Road	Lal Lal, 3352
LCK09	Graves Saw Mill Site & Tramway	Off	Frawleys Road	Leigh Creek, 3352
MIL01	Millbrook Primary School			Millbrook, 3352
MOR01	Borhoneyghurk Homestead Ruins			Morrison's, 3334
MOR02	Morrison's Valley (from bridge to Dolly's Creek Road)			Morrison's, 3334
MOR12	Swing Bridge Remnants			Morrison's, 3334
MOR10	Shepherd's Daughter's Grave	Off	Chalk Mine Road	Morrison's, 3334
MOR11	Shepherd's Graves	Off	Mt. Doran Egerton Road	Morrison's, 3334
MTD01	Former Mount Doran State School		Mount Doran Road?	Mt Doran, 3334
MTE21	Mt Egerton Gold Mining Settlement Remnants			Mt Egerton, 3345
MTE04	New Blackhorse Mine		Blackhorse Lane	Mt Egerton, 3345
MTE06	Former Race Track		Manleys Road	Mt Egerton, 3345
MTE19	Mining Machinery	off	Reserve Road	Mt Egerton, 3345
NAV06	Dunnstown Quarry	144	Howards Road	Navigators, 3352
POO03	Clark Saw Mill site	Off	Ballarat Daylesford Road	Pootilla, 3352
SR07	Imperial Mine Site			Simmons Reef, 3458
SR08	Simmons Reef Gold Mining Settlement Site			Simmons Reef, 3458
SPA04	Hyatt Saw Mill Site	Off	Spargo Blakeville Road	Spargo Creek, 3461
SPA05	Hyatt Saw Mill Site	Off	Spargo Blakeville Road	Spargo Creek, 3461
	Corcoran Saw Mill Site	Off	Springbank Road	Springbank, 3352
WAR10	Former Coghlan's Brewery Ruins			Warrenheip, 3352
YEN10	Peewur Homestead Ruins	Off	Spread Eagle Road	Yendon, 3352
YEN11	Yendon Railway Station Site		Stalkers Road	Yendon, 3352

List of Archaeological Sites for Further Assessment

Place Number	Place Name	Place Address	
NAV06	Old Pound	Yendon No. 1 Road	Yendon, 3352
YEN18	Trial Saw Mill Tramway Remains	Yendon No. 1 Road (off)	Yendon, 3352
YEN17	Trial Saw Mill Site	Yendon No. 2 Road	Yendon, 3352

Appendix 6.08: List of Dry Stone Walls for Further Assessment

List of Dry Stone Walls for Further Assessment

Place Number	Place Name	Place Address		
BRE37	Stone Walls		Reidys Road	Bungaree, 3352
CLA01	Dry Stone Walls			Clarendon, 3352
CLA10	Stone Outbuilding & Dry Stone Wall	6301	Midland Highway	Clarendon, 3352
CLA11	Former Clarendon Post Office & Dry Stone Wall	6329	Midland Highway	Clarendon, 3352
DUN02	Stone Wall	360	Hewitsons Road	Dunnstown, 3352
SCO02	Cottage - Old Inglis Homestead?		Yendon No. 2 Road	Scotsburn, 3357
YEN15	Dry Stone Wall	089	Ditchfield Road North	Yendon, 3352
YEN14	Dry Stone Wall		Haines Street	Yendon, 3352
YEN16	Dry Stone Wall		Wroe's Road	Yendon, 3352

Appendix 6.09: List of Geological Sites for Further Assessment

List of Geological Sites for Further Assessment

Place Number	Place Name	Place Address
GEO - ML022	Trestle Bridge Anticline	
GEO - ML038	Picnic Point Anticline	
GEO - ML085	Lerderderg Gorge	
GEO - ML087	Gatehouse 24	
GEO - ML092	Korkuperrimul Creek	
GEO - ML094	Alkemades Quarry	
GEO - ML095	Parwan Vertebrate Beds	
GEO - ML102	Parwan Valley	
GEO - ML123	Anthony's Cutting	
GEO - ML183	Parwan Creek	
GEO - ML201	Lerderderg River Permian Sequence	
GEO - ML225	Bald Hill Fault	
GEO - ML269	Tabletop Hill Landslips	
GEO - ML277	Ripley Bridge Basalt Pavement	
GEO - ML283	Mt Gorong	
GEO - ML294	Lerderderg River Terraces (Morven)	
GEO - ML316	Werribee Gorge Hanging Valley	
GEO - ML041	Pyramid Rock (Werribee Gorge)	Bacchus Marsh
GEO - ML080	Werribee Gorge	Bacchus Marsh
GEO - ML091	Mortons Quarry Permian Glacial Sequence	Bacchus Marsh
GEO - ML104	Bacchus Marsh Council Trench	Bacchus Marsh
GEO - ML224	Bacchus Marsh Basin	Bacchus Marsh
GEO - ML252	Rowsley Fault	Bacchus Marsh
GEO - ML372	Catataract Creek Falls & Basalt Columns	Bacchus Marsh

List of Geological Sites for Further Assessment

Place Number	Place Name	Place Address	
GEO - ML373	Hine's Clay Pit		Bacchus Marsh
GEO - ML161	Mt Hydewell		Ballan, 3342
GEO - ML227	Bostock Reservoir Fault Exposure		Ballan, 3342
BA128 & GEO -	Ballan Mineral Springs	Shaws Road	Ballan, 3342
GEO - ML067	Moorabool River (Ballark Conglomerate)		Ballark
GEO - ML218	Brisbane Ranges Fault Scarp		Balliang East, 3340
GEO - ML261	Swamp Road Swamp		Balliang East, 3340
GEO - ML138	Spring Hill		Balliang East, 3340
GEO - ML208	Nerowie Road Depression	Nerowie Road	Balliang East, 3340
GEO - ML253	Sharkey Road Swamp	Sharkey Road	Balliang East, 3340
GEO - ML065	Mt Blackwood		Blackwood, 3458
GEO - ML291	Lerderderg Valley Alluvial Fan		Blackwood, 3458
BLA16	Blackwood Mineral Springs & Ave of Honour	Caravan Park Road	Blackwood, 3458
GEO - ML195	Bald Hill		Blakeville, 3342
GEO - ML288	Werribee River Valley		Blakeville, 3342
GEO - BL052	Mt Mercer Cargerie Road Cuttings	Cargerie Road	Cargerie, 3334
GEO - ML371	Antimony Mine, Pyrete Range		Coimadai, 3340
GEO - ML089	Darley Firebrick Pit		Darley
GEO - ML093	Coopers Quarry		Darley
GEO - ML199	Boral Pit		Darley
GEO - ML200	Buckley Road	Buckley Road	Darley
EL06	Mineral Springs	Off Horsehill Road	Elaine, 3334
GEO - ML373	Hine's Clay Pit		Glenmore, 3340
GEO - ML159	Black Hill		Gordon, 3345

List of Geological Sites for Further Assessment

Place Number	Place Name	Place Address	
GEO - ML219	Dales Creek - Coimadai Fault		Greendale, 3341
GEO - ML221	Pykes Creek Permian Glacial Features		Greendale, 3341
GEO - ML278	Pykes Hill		Greendale, 3341
GEO - ML256	Spring Creek Fault		Ingliston, 3342
GEO - ML134	Ingliston Road Graptolite Cuttings	Ingliston Road	Ingliston, 3342
KOR16	Gunssers Springs	Off Hocking Road	Korweinguboorra, 3461
GEO - ML160	Lal Lal Swamp & Lunette		Lal Lal, 3352
GEO - ML177	Lal Lal & Moorabool Falls		Lal Lal, 3352
GEO - ML178	Lal Lal Iron Ore Deposit		Lal Lal, 3352
GEO - BL063	Kirk Reservoir Spillway		Leigh Creek, 3352
GEO - ML090	Maddingley Brown Coal Mine		Maddingley, 3340
GEO - ML287	Maddingley Vertebrate Fossil Site		Maddingley, 3340
GEO - ML020	Werribee Vale Road Weir	Werribee Vale Road	Maddingley, 3340
GEO - ML113	Lake Merrimu Southern Road Cuttings		Merrimu
GEO - ML231	Merrimu Gravel Member		Merrimu
MIL07	Greenes Springs & Toohey's Water Facility	Millbrook Egerton Road	Millbrook, 3352
GEO - ML157	Morrison's silcrete		Morrison's, 3334
GEO - ML202	Moorabool River (east branch cliffs)		Morrison's, 3334
GEO - ML240	Morrison's Isolated Spur		Morrison's, 3334
GEO - ML285	Morrison's (deformed Ordovician sediment)		Morrison's, 3334
GEO - ML108	Mt Darriwil		Mt Darriwil
GEO - ML077	Myrniong Creek & Tributaries		Myrniong, 3341
GEO - ML158	The Island		Myrniong, 3341
GEO - ML162	Parwan Cave (H-4)		Parwan

List of Geological Sites for Further Assessment

Place Number	Place Name	Place Address	
GEO - ML251	Rowsley Depression	Rowsley, 3310	
SPA03	Carroll's Mineral Springs & Hell Hole Creek Mineral Spring	Off	Carrols Track Spargo Creek, 3461
SPA01	Spargo Creek Mineral Springs Reserve	Spargo Creek Road	Spargo Creek, 3461
GEO - BL044	Mt Warrenheip	Warrenheip, 3352	
GEO - ML102	Parwan Valley	Yaloak Vale, 3342	
GEO - ML244	Mt Wallace Drained Lake	Yaloak Vale, 3342	
GEO - ML013	The Bluff	Yaloak Vale, 3342	
GEO - ML275	Yaloak Valley Basalt Outliers & Dolomite	Yaloak, 3342	

Appendix 6.10: List of Places Requiring Access

List of Places Requiring Access

Place Number	Place Name		Place Address	
BA108	Hunterston	360	Ballan Egerton Road	Ballan, 3342
BA121	Dwelling & Outbuildings	573	Ballan Greendale Road	Ballan, 3342
BA122	Ballanee Homestead	135	Ballanee Road	Ballan, 3342
BA123	Carween Homestead		Carween Lane	Ballan, 3342
BA130	Stirling Park	027	Shaws Road	Ballan, 3342
BAL01	Ballark Homestead (incl. Cemetery)	1579	Ballan Meredith Road	Ballark
BAL02	Rosebank?		Ballark Egerton Road	Ballark
BAL04	Bungal	650	Egerton Ballark Road	Ballark
BVE05	Dwelling	659	Blakeville Road	Blakeville, 3342
BU04	Dwelling		Blackswamp Road	Bullarook, 3352
BU08	Dwelling		Springbank Road	Bullarook, 3352
BUN08	Railway Weir		Kennedy's Lane	Bunding, 3342
BGL02	Bungeeltap Homestead (incl. Cemetery)		Egerton Bungeeltap Road	Bungal, 3334
BGL03	Emly Park Homestead	1008	Egerton Bungeeltap Road	Bungal, 3334
BRE34	Dwelling	20	Lesters Road	Bungaree, 3352
EL05	Narmbool Homestead		Horsehill Road	Elaine, 3334
EL18	Iona Homestead		Horsehill Road West	Elaine, 3334
EL19	Larundel Homestead	183	Orrells Road	Elaine, 3334
F01	Beam Wireless Station (now CFA Training Centre)		Geelong Ballan Road	Fiskville, 3342
GOR09	Llandeilo	1001	Ballan Gordon Road	Gordon, 3345
GOR26	Dwelling	55	Boundary Road	Gordon, 3345
GOR39	Erin's Vale	161	Conroys Lane	Gordon, 3345
GRE05	La Cote/Shuter's Cottage		LaCote Road	Greendale, 3341
GRE07	Glenpedder Homestead		Myrniong-Greendale Road	Greendale, 3341

List of Places Requiring Access

Place Number	Place Name		Place Address	
GRE10	Former Greendale State School No. 918		Napoleon Street	Greendale, 3341
ING01	Ingliston Homestead (incl. Cemetery)		Ingliston Road	Ingliston, 3342
KOR09	Korweinguboorra Reservoir		Reservoir Track	Korweinguboorra, 3461
LAL18	Lal Lal House & Stables	313	Yendon Egerton Road	Lal Lal, 3352
MIL02	Millbrook Reservoir		Donnellans Road	Millbrook, 3352
MIL03	Brick Homestead		McGuigans Road	Millbrook, 3352
MOR08	Homestead		Meredith Road	Morrison's, 3334
POO01	Dwelling	256	Ballarat Daylesford Road	Pootilla, 3352
POO04	Pincott Reservoir		Frawleys Road	Pootilla, 3352
SCO01	Mt. Boninyong Homestead & Garden	6754	Midland Highway	Scotsburn, 3357
SCO03	Yuulong Homestead	30	Youlong Road	Scotsburn, 3357
SPR05	Dwelling	150	Ormond Road	Springbank, 3352
WAL03	Dwelling	687	Bungaree Wallace Road	Wallace, 3352
WAR05	Killarney	3109	Dunnstown Road	Warrenheip, 3352
WAR12	Farm Property	377	Ti Tree Road	Warrenheip, 3352
Y01	Yallock Vale Homestead	4662	Ballan-Geelong Road	Yaloak, 3342
YEN13	Ditchfield House	057	Ditchfields Road North	Yendon, 3352
YEN19	Kia Ora		Yendon No. 2 Road	Yendon, 3352