

PLACE MAKING ADVISORY COMMITTEE

TUESDAY 21 MARCH 2017

Council Chambers, Ballan

5.00pm – 6.00pm

Attendees

Cr. John Keogh, Chair	Councillor, East Moorabool Ward
Cr. Tom Sullivan	Councillor, West Moorabool Ward
Cr. Paul Tatchell	Councillor, Central Moorabool Ward
Mr Phil Jeffrey	General Manager Infrastructure
Mr Satwinder Sandhu	General Manager Growth & Development

AGENDA

1	Meeting Opening	Page 2
2	Declaration of Conflicts of Interest	Page 2
3	Confirmation of Minutes	Page 2
3.1	Confirmation of Minutes – Wednesday 15 February 2017	Page 2
4	Infrastructure Reports	Page 3
4.1	Draft Road Management Plan 2017-2021	Page 3
4.2	Draft Maintenance of Unmade Roads Policy	Page 9
5	Growth & Development Reports	Page 12
	Nil	Page 12
6	Closed Session of Advisory Committee	Page 13
7	Next Scheduled Meeting	Page 13
8	Meeting Closure	Page 13

1. MEETING OPENING

1.1 Present & Apologies

2. DECLARATION OF CONFLICTS OF INTEREST

2.1 Conflicts of Interest

3. CONFIRMATION OF MINUTES

3.1 Confirmation of Minutes

Recommendation:

That the Place Making Advisory Committee confirm the minutes of the meeting held on Wednesday 15 February 2017.

4. INFRASTRUCTURE REPORTS

4.1 Draft Road Management Plan 2017 - 2021

Introduction

Author: Phil Jeffrey
General Manager: Phil Jeffrey

Background

Moorabool Shire Council is a Road Authority as defined in Section 37 of the Road Management Act 2004 (RMA), and under this legislation, road authorities may choose to develop and publish a Road Management Plan (RMP).

The RMP is an operational document that provides road users with an overview of Council's road management policy and maintenance practices.

Specifically, the RMP and its associated asset registers define:

- the road assets which Council maintains on behalf of the community
- the responsibilities of Council in relation to management of road assets
- standards of performance in relation to the maintenance of road assets considering available resources
- policies and procedures in relation to the ongoing risk inspection of road assets
- intervention levels and associated response times for Council to address defects

Whilst the development of a RMP is optional, it is commonplace for Council's to have such a document in place as it is designed to:

- Meet the legislative requirements of the Act
- Mitigate risk and manage civil liability
- Demonstrate Council is responsibly managing road assets
- Define the hierarchy of road assets (roads, bridges and footpaths) and associated levels of service
- Manage community expectation in relation to required maintenance works

Under the Road Management (General) Regulations 2005, Council is required to undertake a review of its RMP every four years, in line with Council elections and the Council Plan. The amended RMP is required to be adopted by 30 June of the year following elections, in this instance 30 June 2017.

Moorabool adopted its first RMP in August 2004 in accordance the Act and Regulations. Subsequent reviews were undertaken and revised documents adopted by Council in 2009 and 2013.

Proposal

The Draft Road Management Plan has been reviewed using experience in implementation of Previous plans and using guidance from MAV insurance and associated audits undertaken periodically. The proposed changes to the document are summarised below.

Asset Classification and Hierarchy

A review of the various hierarchies relating to road asset types has been undertaken, which includes roads and paths. The review sought to achieve simplicity and consistency in relation to application of hierarchy and base it on traffic volume. The review also considered road hierarchies in the planning scheme and Infrastructure Design Manual to align the definitions in these documents.

Revised hierarchies and definitions have been developed and road assets have been reclassified within the updated hierarchy. Two new road hierarchies have been included acknowledging that unsealed roads have lower traffic volumes and deteriorate quickly and thus need to be monitored more frequently. In addition, urban and rural delineation still exists as it is considered that less frequent hazard inspections can occur in urban areas given the roads are generally constructed to a higher standard and have lower speed environments and hence lower risk. The proposed hierarchies are summarised in the table below and can be found in the draft RMP in Appendix B, Table B.1.

Category	Urban	Rural	AADT
Trunk Collector	Provides a strategic link between arterial roads, suburbs, commercial areas, major housing areas or a defined destination. Access to tourist facilities or industrial centres and may include regional links. These roads carry the heaviest volumes of traffic and the typical speed limit is between 50 to 80km/h. Is typically defined by Connector Street Level 2 in the Planning Scheme and IDM.	Provides a strategic link between, or to, defined townships, districts, tourist facilities, industrial centres and may include regional links. These roads may experience high use of heavy vehicles (e.g. trucks, busses, etc.).	>3000
Collector	Provides connection into residential areas. These roads carry heavy volumes of traffic and the typical speed limit is between 50 to 60km/h. Is typically defined by Connector Street Level 1 in the Planning Scheme and IDM.	Provides a connection between rural link and arterial roads carrying large volumes of traffic. These roads may typically cater for service and heavy vehicles as well and access to property.	1001-3000
Access L1	Medium to low traffic volume roads that provides access to local residents or secondary access to commercial areas. Typical speed limit is between 15 to 50km/h. Is typically defined by Access Street Level 1 and 2 in the Planning Scheme and IDM.	Medium to low traffic volume roads that provide access to local residents and property. Typical speed limit is between 50km/h to 100km/h.	201-1000
Access L2	Low traffic volume roads and cul de sacs that provides access and secondary access to local residents and property. Typical speed limit is between 15 to 50km/h. Is typically defined by Access Place and Access Lane in the Planning Scheme and IDM.	Low traffic volume roads that provides access to local residents and property. Typical speed limit is between 50km/h to 100km/h.	<200

Unsealed L1	Unsealed roads with a traffic volume greater than 100 vehicles/day that provides access to local residents and property. Typical speed limit is between 15km/h to 60km/h.	Unsealed roads with a traffic volume greater than 100 vehicles/day that provides access to local residents and property. Typical speed limit is between 50km/h to 100km/h.	>100
Unsealed L2	Low traffic volume unsealed roads that provides access to local residents and property. Typical speed limit is between 15km/h to 60km/h.	Low traffic volume unsealed roads that provides access to local residents and property. Typical speed limit is between 50km/h to 100km/h.	<100

Bridges have been removed from the document on advice from insurers and inspection and maintenance management of these will need to be developed as a separate document.

Register of Public Roads

Section 19 of the Road Management Act requires Council to keep a register of public roads, for which it is the 'Coordinating Road Authority'; and so Council should ensure that it has a complete and up to date register of public roads for which it is responsible. The Code of Practice indicates that this list can cover roads, roadways, pathways, road infrastructure or road related infrastructure.

To determine what roads should be included in the register, we need to conduct a thorough audit of roads in the municipality and clarify responsibilities for maintaining roads (check agreements with DSE, VicRoads, residents, adjoining municipalities etc.) Schedule 1 - RMA details the information that the public register must include:

- Name of the public road
- Date on which the road became a public road if declared after 1 July 2004
- The classification of the public road
- Reference to arrangements where management of road functions have transferred from one road authority to another.

Councils needs to be vigilant about new estates with new roads and paths being created. If these new developments aren't added to the roads register, then there is the risk that they won't be inspected. Roads that should not be included in the register are:

- Roads for which council is not the responsible road authority (e.g. another council or VicRoads);
- Private roads,
- Paper roads (e.g. roads that have been included on the register but do not exist or no longer exist or are unformed tracks not for public use etc.).

The Registers are annexed to the RMP but is kept separate due to the size of the register. At a minimum Council needs to provide reference in the RMP to where the register can be viewed by the public, as it is required to be available for inspection by the public, under section 19 of the RMA.

With the application of the proposed hierarchies, the table below summarises the changes in road lengths attributed to each proposed hierarchy.

Road Hierarchy	Road Length (Existing RMP)	Road Length (Proposed RMP)
Trunk Collector (Link)	105	13
Collector	105	29
Access Level 1	534	258

Access Level 2	147	584
Unsealed Level 1	144	18
Unsealed Level 2	402	528

Technical Service Standards (Intervention Levels)

The primary benefit of the RMP is to transparently establish proactive hazard inspection regimes for roads and footpaths with associated intervention levels and rectification response times. Critical aspects to be considered when setting these standards is that they are reasonable, they are achievable and that they address risk.

Inherent in the notion of reasonable is an acknowledgment that road authorities do not have unlimited resources or funds. Whilst aspiring to achieve better standards, the primary consideration is that Council sets reasonable standards and is able to meet those commitments.

This document sets the minimum standards for inspection and response times for all Council controlled road assets. The failure to have reasonable and achievable standards would be detrimental to Council's ability to mitigate risk and manage civil liability. Notwithstanding this, Council's operational teams, in many instances, achieve response standards significantly better than the minimum standards outlined in the document.

There are three main components to the technical service standards being inspection regimes, intervention levels and rectification response times.

1. Inspection Regime

In reviewing the existing RMP, a clearer inspection definition was sought and a risk-based approach was used taking into account factors such as traffic volume, traffic speed, urban/rural environments, typical construction standards, classification of the asset and type of road surface. The revised RMP now includes proactive and reactive inspection types only along with associated frequencies. Some frequencies have been adjusted based on hierarchy. The revised inspection regime can be found in Table B.2 and B.4 in the attachment.

2. Hazard Intervention Level & Response Time

The maintenance and repair standards must be achievable and realistic goals, not aspirational targets, and take into account industry standard, past experience, a risk based approach based on hierarchy and the physical and financial resources available to respond. Intervention levels must be clearly defined, and not open to different interpretations by staff when identifying defects.

The review of intervention levels and response times considered the above and responded to previous insurance audits. Numerous edits have been made however the biggest change is the removal of 'As Resources Permit' and replace with an actual timeframe. The revised intervention level and associated response time can be found in Table B.5 in the attachment.

Policy Implications

The 2013 - 2017 Council Plan provides as follows:

Key Result Area	Enhanced Infrastructure and natural and built environment
Objective	Management of assets and infrastructure

Strategy

Proactive maintenance of roads, bridges and footpaths at documented standards in the Road Management Plan

The proposal is consistent with the 2013-2017 Council Plan.

Financial Implications

The resource implications, if any, resulting from the amended categorisation of road assets or associated response timeframes can be accommodated within the existing operational budget.

There are no financial implications associated with commencing the public consultation process.

Risk & Occupational Health & Safety Issues

Risk Identifier	Detail of Risk	Risk Rating	Control/s
Legal – Civil Liability	Civil liability risk to Council where it is unable to achieve the commitments within its RMP	Medium	Reasonable and achievable standards and timeframes outlined in Council's RMP

Communications and Consultation Strategy

The review of the Road Management Plan includes a proposed public consultation process including statutory requirements, as outlined below:

- Advertising in local newspapers and the Government Gazette, advising of Council's intention to update the RMP and how the community can make submissions to the draft version
- Advertising on 'Have Your Say Moorabool' as above
- Public exhibition period to allow for community comments for a period of 28 days
- All correspondence received would be documented and considered prior to a final draft version being presented to Council
- Media releases

Victorian Charter of Human Rights and Responsibilities Act 2006

In developing this report to Council, the officer considered whether the subject matter raised any human rights issues. In particular, whether the scope of any human right established by the Victorian Charter of Human Rights and Responsibilities is in any way limited, restricted or interfered with by the recommendations contained in the report. It is considered that the subject matter does not raise any human rights issues.

Officer's Declaration of Conflict of Interests

Under section 80C of the Local Government Act 1989 (as amended), officers providing advice to Council must disclose any interests, including the type of interest.

General Manager – Phil Jeffrey

In providing this advice to Council as the General Manager, I have no interests to disclose in this report.

Author – Phil Jeffrey

In providing this advice to Council as the Author, I have no interests to disclose in this report.

Conclusion

The RMP is an operational document that provides road users with an overview of Council's road management policy and maintenance practices.

Under the Road Management (General) Regulations 2005, Council is required to undertake a review of its RMP every four years, with the next draft version required to be adopted by Council by 30 June 2013.

The intent of this recommendation is to allow for public consultation to commence, considering the proposed changes to the draft RMP.

Recommendation:

That the Place Making Advisory Committee:

- 1. Receives the report in relation to the review of the 2013-17 Road Management Plan.**
- 2. Requests that a report be presented to the April Ordinary Meeting of Council endorsing the following recommendation:**

That Council:

- a. In accordance with the provisions of the Road Management (General) Regulations 2005, authorises the Chief Executive Officer to give public notice that the draft Road Management Plan 2017-2021 has been prepared and is available for public inspections.**
- b. Resolves to allow 28 days for submissions to be made by members of the public.**
- c. Requests a further report be presented to Council at the conclusion of the public consultation period considering all submissions received prior to formally completing its review of the Road Management Plan.**

4.2 Maintenance of Unmade Government (“Paper”) Roads Policy

Introduction

Author: John Miller
General Manager: Phil Jeffrey

Background

Moorabool Shire Council has several hundred kilometres of Government (“Paper”) Roads which are not maintained by Council throughout the Shire. “Paper road” is a term commonly used for a road that is legally established and recorded in survey plans, but has not been formally constructed. They typically comprise dirt tracks cleared by local farm vehicles. Such a road exists only on paper. None of these roads are included in Council’s Register of Public Roads.

Approximately 44 kilometres of these Roads are classified as Fire Access Tracks and are only graded subject to advice from the Country Fire Authority and the list included in Council’s Municipal Fire Management Plan.

Under Section 19(1) of the Road Management Act 2004, “A road authority must keep a register of public roads specifying the public roads in respect of which it is the coordinating road authority”. For a road to be included in the register Council has to decide whether ‘... the road is reasonably required for general public use.....’ Section 17(3).

Council is not obliged to assume responsibility for any Government (“Paper”) Road until it has made a decision under the Act, that the road is reasonably required for general public use. This policy sets the criteria for when a road will be deemed required for general public use and subsequently added to Council’s Register of Public Roads and managed and maintained accordingly.

The request for maintenance of ‘paper roads’ has recently become a topical issue as there are a number of properties being sold which abut these “Paper” Roads that do not require a Planning Permit as the lots have individual titles and as a result, houses are being constructed without access to a formal road.

At the Ordinary Meeting on 1 February 2017, Council considered a similar request for maintenance and resolved that officers prepare a policy on the development or maintenance of unused government (‘paper’) roads. The draft policy forms an attachment to this report.

Proposal

The draft Maintenance of Unmade Government (“Paper”) Roads Policy proposes a number of criteria that would be required to be satisfied in order for Council to assume the management and maintenance of a ‘paper’ road. These criteria address the financial, environmental, and social impacts of upgrading and maintaining such roads.

It is proposed that the policy be presented to Council for consideration at the April Ordinary meeting, with a recommendation that the policy lay on the table as per Council’s policy protocol.

Policy Implications

The 2013 - 2017 Council Plan provides as follows:

Key Result Area	Enhanced infrastructure and natural and built environment
Objective	Management of assets and infrastructure
Strategy	Proactive maintenance of roads, bridges and footpaths at documented standards in the Road Management Plan

The proposal is consistent with the 2013-2017 Council Plan.

Financial Implications

There are no financial implications associated with the adoption of this policy.

Risk & Occupational Health & Safety Issues

There are no risk or occupational health and safety issues associated with the adoption of this policy.

Communications and Consultation Strategy

The Maintenance of unmade Government ("Paper") Roads Policy will be made available on Council's web site.

Victorian Charter of Human Rights and Responsibilities Act 2006

In developing this report to Council, the officer considered whether the subject matter raised any human rights issues. In particular, whether the scope of any human right established by the Victorian Charter of Human Rights and Responsibilities is in any way limited, restricted or interfered with by the recommendations contained in the report. It is considered that the subject matter does not raise any human rights issues.

Officer's Declaration of Conflict of Interests

Under section 80C of the Local Government Act 1989 (as amended), officers providing advice to Council must disclose any interests, including the type of interest.

General Manager – Phil Jeffrey

In providing this advice to Council as the General Manager, I have no interests to disclose in this report.

Author – John Miller

In providing this advice to Council as the Author, I have no interests to disclose in this report.

Conclusion

"Paper road" is a term commonly used for a road that is legally established and recorded in survey plans, but has not been formally constructed. They typically comprise dirt tracks cleared by local farm vehicles. Such a road exists only on paper. None of these roads are included in Council's Register of Public Roads.

Moorabool Shire Council has several hundred kilometres of Government ("Paper") Roads which are not maintained by Council throughout the Shire. The draft 'Maintenance of Unmade Government ('Paper') Roads Policy sets the criteria for when a road will be deemed required for general public use and subsequently added to Council's Register of Public Roads and managed and maintained accordingly.

Recommendation

That the Place Making Advisory Committee:

- 1. Received the draft IS017 – Maintenance of Unmade Government ('Paper') Roads Policy; and**
- 2. Requests that the policy be presented to the April Ordinary Meeting of Council endorsing the following recommendation:**
 - a. That, in accordance with Moorabool Shire Council Policy Protocol, Consideration of Items which affect beyond the Current Year, the Maintenance of Unmade Government ('Paper') Roads Policy (IS017/Version 1) as attached, now lay on the table for further consideration at the next Ordinary Meeting of Council.**

5. GROWTH & DEVELOPMENT REPORTS

Nil

6. CLOSED SESSION OF ADVISORY COMMITTEE

Nil

7. NEXT SCHEDULED MEETING

Wednesday 19 April 2017

8. MEETING CLOSURE

ATTACHMENT 3.1; PMAC Minutes - Wednesday 15 February 2017

MINUTES

PLACE MAKING ADVISORY COMMITTEE

WEDNESDAY 15 FEBRUARY, 2017

Council Chambers, Ballan

4.00pm – 5.00pm

MEETING OPENING

Cr Keogh welcomed all and opened the meeting at 4.06pmpm.

ATTENDANCE

Cr John Keogh, Chair	Councillor – East Moorabool Ward
Cr Tom Sullivan	Councillor – West Moorabool Ward
Cr David Edwards (Proxy)	Councillor – East Moorabool Ward
Mr Rob Croxford	chief Executive Officer
Mr Phil Jeffrey	General Manager Infrastructure
Mr John Miller	Manager Asset Management
Mr Robert Fillisch	Manager Statutory Planning & Community Safety
Mr Andrew Goodsell	Manager Strategic & Sustainable Development
Mr Justin Horne	Co-ordinator Environmental Planning
Mr Rod Davidson	Strategic Planning Officer
Ms Jacque Elliott	Minute Taker

APOLOGIES

Mr Satwinder Sandhu	General Manager Growth & Development
Cr Paul Tatchell	Councillor – Central Ward

CONFLICTS OF INTEREST

No conflicts of interest were declared at the meeting.

CONFIRMATION OF MINUTES

Recommendation:

That the Place Making Advisory Committee confirm the minutes of the meeting held on Wednesday 14 December 2016.

Moved: Cr Sullivan

Seconded: Cr Keogh

CARRIED

INFRASTRUCTURE REPORTS

4.1 Request for Maintenance; Cathcart Street, Clarendon

Resolution:

That the Place Making Advisory Committee:

1. Receives the report in relation to Cathcart Street 'paper road'.
2. Requests that the report be presented to Council endorsing the following recommendation:
 - a) That Cathcart Street not be added to the Register for Public Roads until upgrades are undertaken in accordance with Council standards.
 - b) Requests officers to write to property owners along Cathcart Street 'paper road' proposing the implementation of a Special Charge Scheme.
 - c) Acknowledge that the public and property owners are legally permitted to use this road reserve (ie. Cathcart Street 'paper road') to access property.

Moved: Cr Sullivan

Seconded: Cr Edwards

CARRIED

GROWTH & DEVELOPMENT REPORTS

5.1 Sustainable Environment Strategy

Resolution:

That the Place Making Advisory Committee:

1. Note the submissions and amendments as proposed in the draft Moorabool Sustainable Environment Strategy; and
2. Support a report being presented to the April Ordinary Meeting of Council for adoption of the subject strategy.

Moved: Cr Sullivan

Seconded: Cr Edwards

CARRIED

5.2 Flood Modelling Peer Review

Resolution:

That the Place Making Advisory Committee:

1. Receives this report.
2. Advise Melbourne Water that, for a rigorous and independent peer review of existing flood modelling undertaken by Melbourne Water, it would be optimal for Council to choose the preferred consultant with funding via Melbourne Water.
3. Resolve that the findings of the peer review process be tabled at the Place Making Committee, once completed, and then be tabled at an Ordinary Meeting of Council.
4. Resolve that, upon tabling the peer review and upon addressing any identified concerns with the modelling data and processes in accordance with an agreed methodology, Council should proceed with seeking authorisation to prepare and exhibit an appropriate new

planning scheme amendment to map and address flood risk within the eastern half of the Shire.

Moved: Cr Edwards
Seconded: Cr Sullivan

CARRIED

5.3 Parking of Heavy Vehicles

Recommendation:

That the Place Making Advisory Committee receives the Parking of Heavy and Long Vehicles report.

Resolution:

1. That the Place Making Advisory Committee receives the Parking of Heavy and Long Vehicles report.
2. That Officers provide a further report to the Place Making Advisory Committee on opportunities for parking locations within Bacchus Marsh for Heavy and Long Vehicles.

Moved: Cr Sullivan
Seconded: Cr Edwards

CARRIED

CLOSED SESSION OF THE MEETING

Nil

OTHER ITEMS OF BUSINESS

Nil

DATE OF THE NEXT MEETING

Special Place Making Advisory Committee Meeting
Wednesday 15 March, 2017

MEETING CLOSURE

The Chair thanked all and closed the meeting at 4.45pm.

ATTACHMENT 4.1; Draft Road Management Plan 2017-2021

MOORABOOL SHIRE COUNCIL ROAD MANAGEMENT PLAN 2017-2021

Pursuant to Section 52 of the Road Management Act 2004





Contents

Executive Summary	4
INTRODUCTION	5
Purpose of the Road Management Plan	5
Relationship with Legislation	5
Relationship with Other Strategic & Operational Documents	5
Road Management Act 2004	6
Obligation of Road Users	7
Scope	7
Availability of the Plan	8
MOORABOOL SHIRE'S ROADS	9
Moorabool Shire's Road	9
Register of Public Roads	9
Criteria for determining whether a road is reasonably required for public use	10
Demarcation of Responsibility	10
Demarcation Agreements	10
Paper Roads	12
Private Access Roads	12
Other Assets in the Road Reserve	12
Vehicle Crossovers (Driveways)	12
Maintenance of Naturestrip or Road Verge	13

Contents (cont'd)

LEVELS OF SERVICE.....	14
Asset Hierarchy	14
Service Levels for Road Assets	14
Key Stakeholders.....	15
Customer Expectations	15
Level of Service Review.....	15
 MANAGEMENT TACTICS	 16
Operations & Maintenance Tactics.....	16
Managing Risk	16
Audit & Review Process	17
Duty to Inform Service Provider or Infrastructure Manager	17
Events Beyond the Control of Council	17
Emergency Response & Temporary Repair	18
 REVIEWING THE PLAN.....	 19
Plan Review	19
Amendment of the Road Management Plan	19
Delegation	19
 REFERENCES	 20
Supporting Documents & Technical References.....	20
Council Documents & Procedures	20
 APPENDICES	 21
List of Appendices	21
Appendix A; Road Management System Process Map.....	22
Appendix B; Hierarchy, Inspections & Intervention Levels.....	23
Appendix C; Register of Public Roads & Paths.....	29

Document Control

VERSION	ADOPTED BY	DATE ADOPTED
1.0	Moorabool Shire Council	August 2004
2.0	Moorabool Shire Council	September 2009
3.0	Moorabool Shire Council	June 2013
4.0	Moorabool Shire Council	

Executive Summary

Moorabool Shire Council is a Road Authority as defined in Section 37 of the Road Management Act 2004. Council's Road Management Plan has been developed to meet the legislative requirements of the Road Management Act 2004 and the strategic directions adopted by the Moorabool Shire Council.

The Road Management Plan identifies responsibilities, maintenance standards and inspection regimes required to manage civil liability as well as demonstrate that Council, as the road authority, is responsibly managing all the road assets under its control.

Reference is also made to other key Council policies and strategies and consideration is given to these to ensure that the plan is consistent with the adopted strategic directions.

The Road Management Plan is seen as a dynamic document and the plan and associated registers will be formally reviewed and refined on an ongoing basis to ensure that Moorabool Shire can continue to demonstrate that it is responsibly managing its road assets.

The Road Management Plan will be reviewed and updated every four years and the road register and footpath register will be reviewed and updated annually.

Although it is not a legal requirement, it is Council's intention, where appropriate, to apply the standards developed for the Road Management Plan across the off road path network.

SECTION 1

Introduction

Purpose of the Road Management Plan

This document addresses the requirements of a Road Management Plan as defined by the Road Management Act 2004, and in doing so provides road users and the community with an overview of road management policy and practices of Moorabool Shire Council.

Specifically, the Road Management Plan defines:

- the road assets which Council maintains on behalf of the community
- the responsibilities of Council in relation to management of road assets
- standards of performance in relation to the condition of road assets which Council can afford
- policies and procedures in relation to the ongoing risk inspection of road assets
- intervention levels and associated response times for Council to address road asset defects identified in its risk inspections

Relationship with Legislation

The Road Management Plan has been prepared pursuant to the requirement of the following legislation:

- Road Management Act 2004
- Road Management (General) Regulations 2005
- Road Management (Works and Infrastructure) Regulations 2005

In addition to the Road Management Act, Council's road management responsibilities are impacted by a wide variety of federal and state legislation, including:

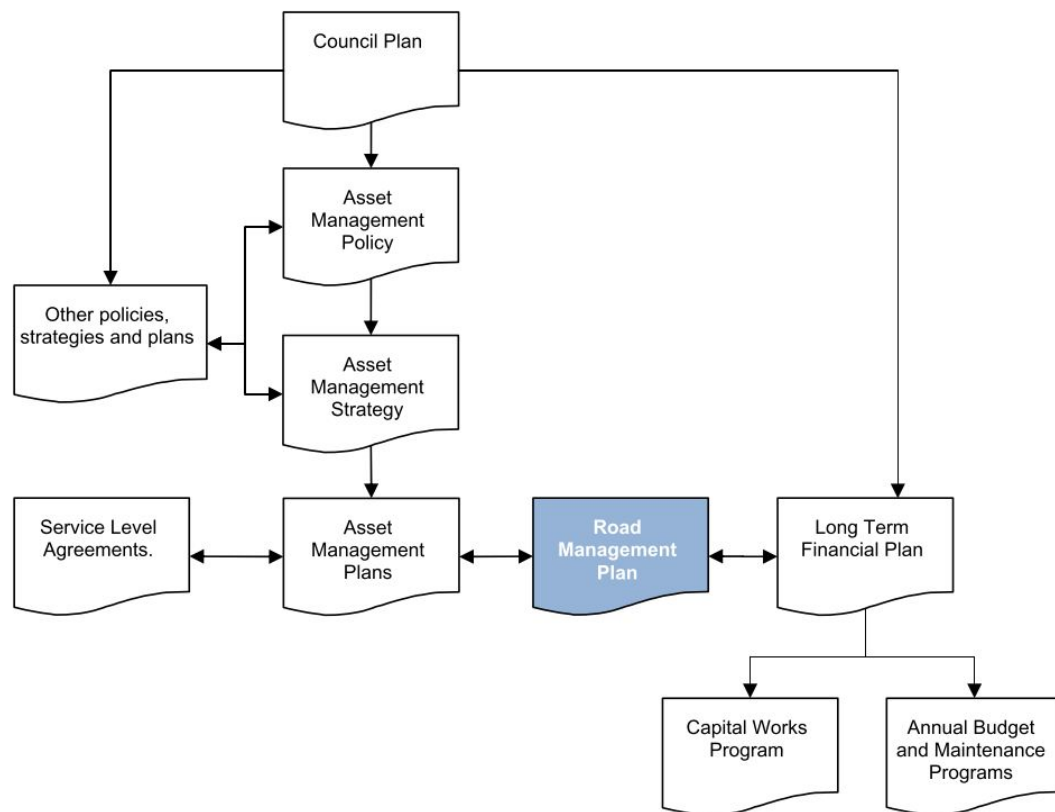
- Victorian Local Government Act 1989
- Victorian Road Safety Act 1986
- Victorian Planning and Environment Act 1987
- Victorian Occupational Health and Safety Act 2004
- Federal Disability Discrimination Act 1992

Relationship with Other Strategic & Operational Documents

The Road Management Plan is a key component of Council's planning and asset management process.

Figure 1 below illustrates the relationship between the Road Management Plan and other strategic asset and operational documents of Council.

Figure 1. Relationship between Road Management Plan and Other Corporate Documents/Processes



Road Management Act 2004

The purpose of the Road Management Act is to enable the coordinated management of public roads that will promote safe and efficient State and local public road networks and the responsible use of road reserves for other legitimate purposes.

The Road Management Act sets out the powers and duties of the Road Authority to manage roads and to install and maintain infrastructure. The Act also provides a policy defence to Road Authorities where they can demonstrate responsible management, based on available resources, through an adopted Road Management Plan.

The Road Management Act provides for the making of Codes of Practice to provide practical guidance in relation to road management. The Government has issued a number of such Codes addressing such issues as:

- the physical limits of operational responsibility between VicRoads and municipal councils with regard to declared freeways and arterial roads
- the responsibilities of Councils and Utility Companies with respect to management of all infrastructure within the road reserve
- guidance for road authorities in the making of a road management plan for the inspection, maintenance and repair of public roads
- guidance on maintaining worksite safety and providing for the management of traffic through worksites

Obligation of Road Users

Even though Council has a responsibility for maintenance of roads under the Road management Act, road users also have a responsibility when driving on public roads. Section 17A of the Road Safety Act 1986 (as amended by the Road Management Act) sets out road users' obligations and these are summarised below.

- A person who drives a motor vehicle on a highway must drive in a safe manner having regard to all the relevant factors including (but not limited to) the:
 - a) physical characteristics of the road
 - b) prevailing weather conditions
 - c) level of visibility
 - d) condition of the motor vehicle
 - e) prevailing traffic conditions
 - f) relevant road laws and advisory signs
 - g) physical and mental condition of the driver
- A road user other than a person driving a motor vehicle must use a highway in a safe manner having regard to all the relevant factors. A road user must have regard to the rights of other road users and the community, taking reasonable care to avoid conduct that may:
 - a) endanger the safety and welfare of other road users
 - b) damage the infrastructure on the road reserve
 - c) harm the environment of the road reserve
- For cyclists and pedestrians, the duty includes keeping a proper lookout and being responsible for their own safety.

Scope

This Plan covers all roads and road related areas for which the Council is responsible, as defined in the Council's Register of Public Roads and Register of Footpaths. Assets covered include:

- Road formation and wearing course (seal, asphalt or gravel)
- On-road car parking
- Off-street Council owned car parks
- Traffic control equipment (traffic islands, line marking and signage)
- Kerb, channel or spoon drain associated with a road or footpath
- Footpaths, bicycle paths and shared pathways constructed by Council
- Road drainage, including table drains
- Off road path networks (this is included in the registers but is not a legal requirement)

The Road Management Act excludes a number of road related facilities from the statutory requirements, and hence from the coverage of a Road Management Plan:

- Road reserves which are not on the register of Public Roads (typically these are 'paper roads', road reserves which exist on title but have not been constructed)
- Street trees, whether or not planted by Council

- Private carparks
- Nature strips in urban areas
- Verges, outside the limit of road works on rural roads
- Driveways providing access to a public road from adjoining land
- Culverts under driveways
- Any stormwater pit, pipe or structure
- Gas pipes, water and sewerage pipes, telecommunication and other cables, electricity poles and cables, rail infrastructure (including level crossings), bus shelters, mail boxes, roadside furniture and fences erected by utilities.

Availability of the Plan

The plan is available at the following locations and may be viewed free of charge by the public, during the hours of 8.30am and 5.00pm on each business day. The plan is also available to download from Council's website www.moorabool.vic.gov.au.

BALLAN OFFICE	DARLEY OFFICE	LERDERDERG LIBRARY
15 Stead Street Ballan VIC 3342	182 Halletts Way Darley VIC 3340	215 Main Street Bacchus Marsh VIC 3340



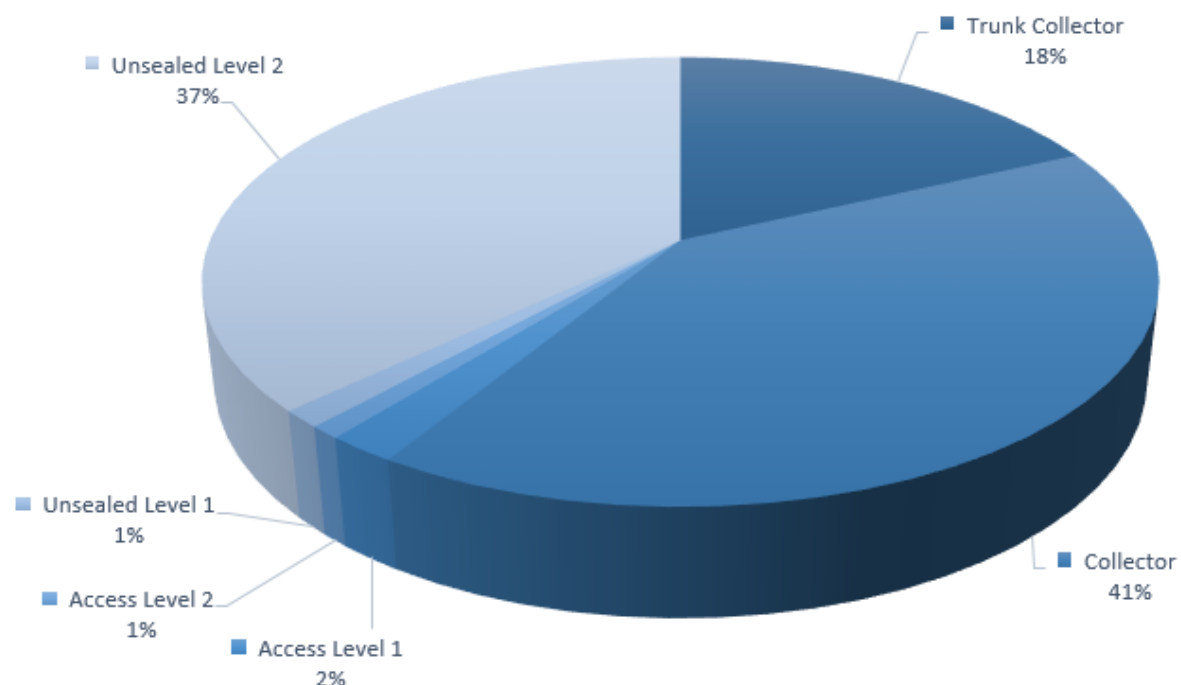
SECTION 2

Moorabool Shire's Roads

Moorabool Shire's Road

Moorabool Shire provides a road network covering over 1,440km. Assets that form part of this network include the road formation and surface, bridges and culverts, paths, roadside drainage and traffic control. Collectively these assets have a current total replacement value of \$321M.

Figure 2. Road Hierarchy



Register of Public Roads

Moorabool Shire, pursuant to the requirements of the Road Management Act 2004 is the 'coordinating road authority' for all municipal roads within the municipality. The road and footpath registers define the roads and footpaths for which Council is the responsible authority. Council has determined that the roads and footpaths on the Register of Public Roads are those that are considered to be reasonably required for public use.

The register provides details of all roads for which Council is the responsible authority, including:

- Road name
- Locality

- Starting point (datum) and length
- Hierarchy
- Demarcation responsibility
- Details of ancillary areas

The registers are updated regularly and are available for inspection at the Council's service centres in Bacchus Marsh and Ballan, as well as on the Council's Website.

There are numerous road and tracks within Moorabool Shire that Council is not responsible for, but are managed by other road authorities such as VicRoads, the Department of Sustainability and Environment and the various Catchment Management Authorities. A small number of private roads are the responsibility of the respective owners corporations. In particular, the majority of roads and tracks through State Forests are not the responsibility of Moorabool Shire.

Most car parks associated with shopping centres within the Shire are the responsibility of the complex owners. Those that are Council responsibility are identified in the Register of Public Roads.

Criteria for determining whether a road is reasonably required for public use

Moorabool Shire has developed a policy for determining whether any section of road is 'reasonably required for general public use' and should therefore be included on Council's Register of Public Roads. The policy outlines the criteria that must be met, in order for road sections to be included on the register and also how Council address the management of unformed or unmade roads.

A copy of the Maintenance of Unmade Government ('Paper') Roads Policy is available on Council's website www.moorabool.vic.gov.au.

Demarcation of Responsibility

Demarcation Agreements

Moorabool Shire is bounded by seven municipalities as listed below. The boundary is often the centreline of a road, or follows a watercourse over which bridges or culverts have been constructed. Council has agreements with neighbouring municipalities for boundary roads regarding operational and maintenance responsibility to clearly assign maintenance responsibilities to one or other of the authorities. The agreement also identifies capital works responsibilities.

VicRoads also has an agreement with Moorabool Shire that defines the maintenance responsibilities on main roads owned by VicRoads. In general, on roads with 100km/hr posted speed limits, VicRoads is responsible from fence to fence, but in urban areas and areas under 80km/hr, VicRoads is responsible for the road pavement, kerb and/or table drain whilst Moorabool maintains the road reserve and footpaths. Responsibilities for main roads are set out in the Code of Practice for Operational Responsibility, issued under the Road Management Act 2004.

Council has also signed a Safety Interface Agreement (SIA) with VLine and VicTrack as required under the Rail Safety Act 2009. The SIA specifies the respective maintenance responsibilities for roads, bridges and pathways in the vicinity of any level crossing. Generally, the rail authority is responsible

for all level crossings and the road pavement 3m either side, and Council is responsible for signage and linemarking on the approaches.

The following table details the relationship and agreements between Moorabool Shire and adjacent authorities. Of the 62km of boundary roads, Moorabool is responsible for maintaining approximately 50%, whilst the other Councils share the responsibility for the remainder.

NAME	AUTHORITY	AGREEMENT	DOCUMENT IN PLACE
Golden Plains Shire Council	Local Government	Maintenance of boundary roads by Moorabool Shire Maintenance of boundary roads by Golden Plains Shire Maintenance of 1 bridge by Golden Plains Shire	Yes
City of Ballarat	Local Government	Maintenance of boundary roads by Moorabool Shire Maintenance of boundary roads by City of Ballarat	Yes
Hepburn Shire Council	Local Government	Maintenance of boundary roads by Moorabool Shire Maintenance of boundary roads by Hepburn Shire Council.	Yes
City of Melton	Local Government	Maintenance of boundary roads by Moorabool Shire Maintenance of boundary roads by City of Melton	Yes
City of Greater Geelong	Local Government	Maintenance of boundary roads by Moorabool Shire Maintenance of boundary roads by City of Greater Geelong Maintenance of 3 bridges by City of Greater Geelong	Yes
Macedon Ranges Shire Council	Local Government	No boundary roads between Moorabool Shire and Macedon Ranges Shire	N/A
Wyndham City	Local Government	Maintenance of boundary roads by Moorabool Shire 50% of associated costs paid by Wyndham City	Yes
VicRoads	Main Roads Authority	VicRoads is the responsible authority for main roads as per the Code of Practice – Operational Responsibility for Public Roads. Maintenance of full road reserve in ‘rural’ areas by VicRoads. Maintenance of road pavement, kerb and/or table drain in ‘urban’ areas by VicRoads. Maintenance of road reserves and footpaths in ‘urban’ areas by Moorabool Shire.	Yes

V/Line	Rail	Level crossings and road pavement 3.0m either side of rail tracks maintained by V/Line. Road and furniture maintenance on approached to level crossings by Moorabool Shire. Bridges as per SIA.	Yes
--------	------	---	-----

Paper Roads

'Paper road' is a term commonly used for a road that is legally established and recorded in survey plans, but has not been formally constructed. They typically comprise dirt tracks cleared by local farm vehicles. Such a road exists only on paper. Within Moorabool Shire, there are several hundred kilometres of such roads. None of these roads are included on the Register of Public Roads.

A policy has been developed addressing the management of unused 'paper roads'. A copy of the Maintenance of Unmade Government ('Paper') Roads Policy is available on Council's website www.moorabool.vic.gov.au.

Private Access Roads

There are diverse access tracks, which may or may not lie within a road reserve, which give access only to one or two properties. Such access tracks have the characteristic of a private driveway and are regarded as such by Council. Such access tracks are not on the Register of Public Roads and Council does not undertake maintenance of them.

Council's Maintenance of Unmade Government ('Paper') Roads Policy also addresses the management of such roads and is available on Council's website www.moorabool.vic.gov.au.

Other Assets in the Road Reserve

A number of authorities make use of the road reserve for the installation of infrastructure associated with their services. These include water and sewerage utilities, power, gas and telecommunications utilities. The Council does not maintain these assets. The respective authorities have a responsibility under the Road Management Act and specifically under the Code of Practice for Management of Infrastructure in Road Reserves to maintain their infrastructure in a satisfactory state of repair.

Vehicle Crossovers (Driveways)

Vehicle crossovers provide access from a public road to a private property, from the road edge to the property line (boundary/fence). Crossovers are the landowner's responsibility, are constructed at the property owner's expense and must be carried out to the Council's standards, subject to a permit. Where modifications to the Council's assets (e.g. paths and kerb and channel) are required as part of the installation of a new driveway, these shall be at the landowner's expense. The property owner is responsible for ensuring the driveway, including the immediate surrounds that the driveway impacts on, are maintained in a safe condition.

In an urban situation, the Council retains management responsibility for any footpaths and kerb and channel, while the landowner has management responsibility for the remainder of the crossover even

though it is within the road reserve. Where there is no footpath or kerb and channel, the landowner is responsible for the entire crossover from road edge to property line.

In rural areas where there is no footpath or kerb and channel, the landowner is responsible for the entire driveway, from the edge of shoulder or edge of pavement to the property boundary, including any culverts and endwalls that may be required for roadside drainage under the driveway. Any work to be carried out within the road reserve must be carried out to Council Standards.

Maintenance of Naturestrip or Road Verge

The nature strip is that part of the road reserve between the edge of the road and the adjoining property, but excludes any road shoulder, footpath, bicycle path or shared path. Generally, it is the expectation that the resident or occupier will maintain the nature strip adjoining their property. Normally this is by regular mowing, weeding and picking up litter. Council only carries out maintenance of nature strips at town entrances and high profile areas. Council also undertakes rural roadside slashing along strategic fire breaks.

If the nature strip becomes damaged following service authority works, such as water, gas, electricity, telecommunications works or as a result of building works, the service authority or builder is responsible for nature strip repairs and reinstatement. Council is responsible for street trees planted on the nature strip.

SECTION 3

Levels of Service

Asset Hierarchy

All assets are classified according to a hierarchy that considers the specific function, types of users and user numbers. Service levels (including inspection frequency, intervention levels and maintenance frequency) are largely based on the respective asset hierarchies. The hierarchy classification is used to assist in prioritising inspection, intervention responses and works. Appendices B and C show the Council's hierarchical classification of roads and pathways, along with simplified definitions.

Service Levels for Road Assets

A level of service is the defined service quality for a particular activity or service area (e.g. roads, footpaths or drains) against which service performance can be measured. Levels of service typically relate to quality, reliability, responsiveness, accessibility and cost. Levels of Service must be meaningful and address the issues customers believe to be important.

The community levels of service in this plan are outlined below and have been developed from:

- The Council's goals and strategies
- Knowledge of key issues regarding road infrastructure
- Standards and legislative requirements
- Management of risk
- Available resources (funding levels, staffing, asset capacity)
- Customer expectations (based on customer requests, surveys, Councillor feedback etc.)

The technical levels of service are the operational or technical measures that are utilised in providing the service. These are detailed within the appendices of the RMP.

CHARACTERISTICS	LEVEL OF SERVICE Road Network	LEVEL OF SERVICE Footpath & Trail Network
Ease of travel	Roads are well maintained and the network is functional allowing for ease of travel for all types of traffic.	The footpath and trail network is maintained according to the hierarchy.
Safety	The road network is safe and trafficable in all weather conditions, day and night.	The footpath and trail network is safe and trafficable for all users according to the hierarchy.

Cleanliness	Roads are kept clean and associated drainage is unrestricted by rubbish.	The walking, jogging and cycling network is kept clean.
Responsiveness	Enquiries and requests are responded to in a timely manner.	Enquiries and requests are responded to in a timely manner.
Legislative compliance	To ensure that all roads meet relevant legislative requirements and Acts.	To ensure that all walking, jogging and cycling paths meet relevant legislative requirements and Acts.

Key Stakeholders

The following key customer groups of the Moorabool Shires Road Assets have been identified:

- The local community (ratepayers, rural community groups, business community, commercial and business interests, schools, developers)
- Road users (motorists and passengers, transport industry, pedestrians, cyclists, disadvantaged users including the elderly, mobility scooters)
- Emergency services, Road Safety Authority, VicRoads
- Utility providers (water supply, wastewater, public transport, communications and energy)
- Special interest groups (RACV, Access Inclusion)

Customer Expectations

Wherever practicable, input will be sought by way of stakeholder engagement. It is important that any decisions are made on the basis of what is deemed to be in the best interest of the community overall while not unreasonably disadvantaging specific groups.

The Council consults on all significant road projects and undertakes an annual community survey to determine community views by engaging independent consultants to carry out Community Satisfaction Surveys each year. Levels of Service described herein aim take into account perceived short comings in customer service.

Level of Service Review

The level of service will be reviewed at least every four years in conjunction with the review of Road Asset Management Plan and Road Management Plan. This review includes a period of community consultation.

SECTION 4

Management Tactics

Operations & Maintenance Tactics

Reactive and programmed inspections are carried out on the Moorabool road network to identify required remedial work. These inspections are carried out at frequencies outlined in Appendices B and C.

Reactive maintenance tasks are primarily identified through customer requests and are documented in Council's Customer Request Management System (CRMS). These tasks are assessed and responded to according to Council's service standards.

Council maintains a 24-hour callout service, and emergency issues can be actioned accordingly assuming there are not multiple emergencies. Programmed maintenance tasks are identified by a continuous inspection regime, documented and then recorded in a data base. All recorded defects are ranked and work orders generated for action within a works schedule.

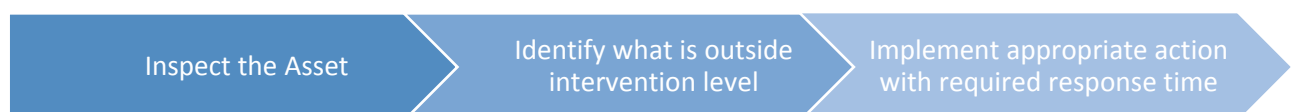
Routine maintenance is carried out according to scheduled works programs. Maintenance budgets are fixed at the start of each year, and routine maintenance schedules may be adjusted depending on the amount of reactive or emergency maintenance required in any one year. The amount of emergency work required due to storms, floods etc. will influence the quantity of routine maintenance work that is completed in any period. Pavement condition assessments are carried out on the entire network every three to five years to prioritise renewal programs.

Managing Risk

The Moorabool Shire has a risk policy and assessment framework based on AS/NZS ISO 31000:2009 to document known risks and develop management strategies to priorities and mitigate risks for Council work activities and capital projects.

Council uses methodology that incorporates both reactive and programmed inspections and has documented inspection frequencies, intervention levels and response periods that are designed to minimise and manage the overall risk rating. Specific intervention levels and response periods determined by this process are shown in Appendices B and C.

To help mitigate risk to Council, there is generally a three step process in place as follows:



The overall Road Management Process is listed in Appendix A.

Noting that there are over 1,440 kilometres of road with several thousand intersections, approximately 105 bridges and 160 kilometres of footpath, the risk assessment and intervention responses have been developed on a broad scale. The risk process takes into account accident history and severity, contributing factors, and resources available.

Council investigates all reported footpath tripping/falling incidents. Specific sites identified with a recurring accident trend are assessed for suitability for remedial treatment under a range of Federal, State and Local Government funding programs.

Audit & Review Process

The General Manager Infrastructure undertakes 6 monthly and ad hoc audits of performance against the standards set out in this Road Management Plan. The results of the audits are provided to the General Manager Infrastructure, identifying non-compliances and management actions in order to address non-conformances.

In addition, the Council's insurers audit the process periodically to verify that Council has a system to inspect and maintain its assets, recording these activities, and retrieving these records.

The Road Management Plan is subject to a full review by all Infrastructure Managers every 4 years, coinciding with Council elections. The revised Plan is then submitted to Council for adoption.

Duty to Inform Service Provider or Infrastructure Manager

If, in the course of meeting its obligations under this Plan, the Shire becomes aware that any non-road infrastructure for which a service provider or works and infrastructure manager is responsible is any of the following, the Shire will convey that information to the relevant service provider or works and infrastructure manager:

- not in the location shown in the relevant records
- appears to be in an unsafe condition
- appears to be in need of repair or maintenance

Service Authorities with assets within the road reserve include:

- Water Authority (sewer pits, trenches, pipes, water supply valves and underground lines)
- Gas (pits and trenches)
- VicTrack (rail tracks, crossings and signage used by both pedestrians and vehicles)
- Telstra (poles, overhead cables, pits and trenches, underground lines)
- Power (poles, overhead electric cables, pits and trenches)
- VicRoads (state road pavements, surfaces, kerb and channel)

Events Beyond the Control of Council

Council will make every endeavour to meet all aspects of its Road Management Plan. However, in the event of natural disasters or multiple emergency events, as well as human factors (such as but not limited to lack of Council staff or suitably qualified contractors), because of Section 83 of the Victorian

Wrongs Act, 1958, as amended, Council reserves the right to suspend compliance with this Road Management Plan.

In the event that the Chief Executive Officer (CEO) of the Council, pursuant to Section 83 of the said Act, has to consider the limited financial resources of Council and its other conflicting priorities, and determines that Council's Road Management Plan provisions cannot be met, the CEO will advise Council's officer in charge of its Plan and advise that some or all of the timeframes and responses in Council's Plan are to be suspended.

Once the events beyond the control of Council have abated, or if the events have partly abated, Council's Chief Executive Officer will advise the Council's officer responsible for Council's Plan and advise which parts of Council's Plan are to be reactivated and when.

Emergency Response & Temporary Repair

Emergency response are works that need to be undertaken outside the routine works programs to ensure the safety of road users and the public as a result of an emergency incident. Emergency works include traffic incident management, response to fires, floods, storms and chemical spillages, and assistance under the Municipal Emergency Management Plan.

Temporary works are undertaken to reduce the risk of an incident until such time as routine maintenance can be completed. Response times and measures (warning signs, flashing lights, speed reduction, safety barriers) are typically as soon as practicable and is determined based on the risk to safety and the type, volume and nature of road usage.



SECTION 5

Reviewing the Plan

Plan Review

A formal review, in accordance with sections 303 and 304 of the Road Management (General) Regulations 2005, will be conducted every four years in line with Council elections and the road register, and footpath register will be reviewed and updated at least annually.

Amendment of the Road Management Plan

Unless required as a result of a significant change in budget allocations for road and footpath maintenance this Road Management Plan will not be amended during the life of the Plan. Any revision of the Plan would be subject to the consultation and approval processes as detailed in Section 54 of the Road Management Act.

Delegation

The General Manager Infrastructure is empowered under delegation to amend any of the Appendices attached to this plan and to periodically change and update the Register of Public Roads. Reporting on the changes shall be in accordance with the powers of delegation.

SECTION 6

References

Supporting Documents & Technical References

The following supporting documents and technical references, whilst complimenting the Plan **do not form** part of this Plan. All supporting documents may change from time to time to reflect changes in Council policy, legislative changes, operational changes or as a result of audit findings. Supporting documents are not available for inspection but most may be downloaded from the relevant State Government, Council or organisation web sites.

- Risk Management Standard, AS/NZS ISO 31000:2009
- International Infrastructure Management Manual (IIMM) 2011, IPWEA
- Code of Practice for Road Management Plans, 16 September 2004
- Code of Practice for Operational Responsibility for Public Roads, 17 December 2004
- Code of Practice for Clearways on Declared Arterial Roads, 16 September 2004
- Code of Practice for Management of Infrastructure in Road Reserves, 28 April 2016
- Code of Practice for Worksite Safety - Traffic Management, 31 August 2010

Council Documents & Procedures

- Road Asset Management Plan
- Relevant Council Engineering Drawings and Standards for Design and Construction (including Infrastructure Design Manual)
- General Local Law 2000 - 2010
- Council Plan 2013-2017
- Risk Management Policy

SECTION 7

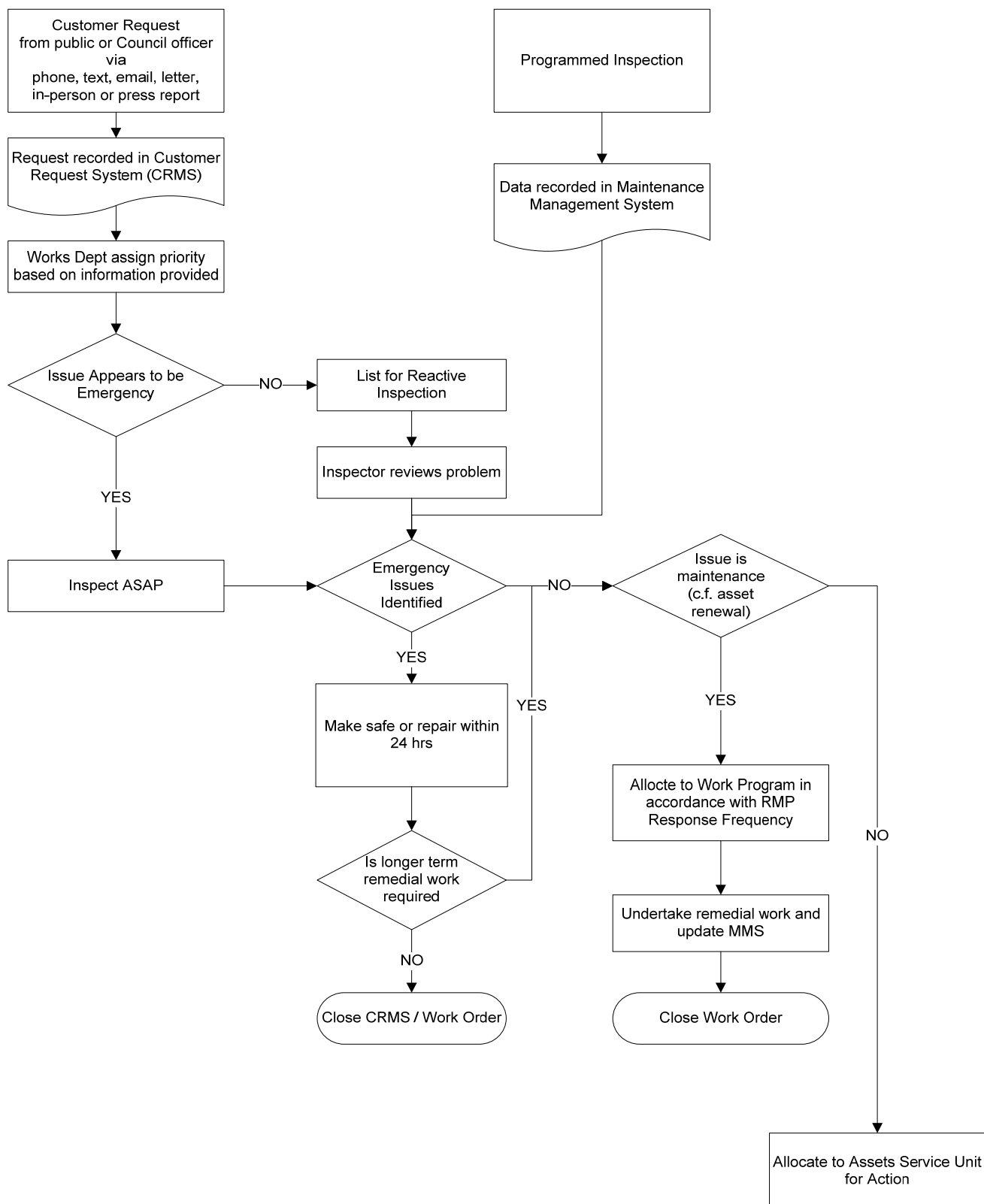
Appendices

List of Appendices

- Appendix A Road Management System Process Map
- Appendix B Road & Pathways Hierarchy, Inspections & Intervention Levels
- Appendix C Register of Public Roads & Footpaths

Appendix A; Road Management System Process Map

Road Management System Process Map



Appendix B; Hierarchy, Inspections & Intervention Levels

Table B.1 Road Hierarchy Definitions

CODE	CATEGORY	DESCRIPTION (urban)	DESCRIPTION (rural)	ANNUAL AVERAGE DAILY TRAFFIC (AADT)
TC	Trunk Collector	Provides a strategic link between arterial roads, suburbs, commercial areas, major housing areas or a defined destination. Access to tourist facilities or industrial centres and may include regional links. These roads carry the heaviest volumes of traffic and the typical speed limit is between 50 to 80km/h. Is typically defined by Connector Street Level 2 in the Planning Scheme and the IDM.	Provides a strategic link between, or to, defined townships, districts, tourist facilities, industrial centres and may include regional links. These roads may experience high use of heavy vehicles (e.g. trucks, busses, etc.).	> 3,000
C	Collector	Provides connection into residential areas. These roads carry heavy volumes of traffic and the typical speed limit is between 50 to 60km/h. Is typically defined by Connector Street Level 1 in the Planning Scheme and the IDM.	Provides a connection between rural link and arterial roads carrying large volumes of traffic. These roads may typically cater for service and heavy vehicles as well and access to property.	1,001 – 3,000
A1	Access Level 1	Medium to low traffic volume roads that provides access to local residents or secondary access to commercial areas. Typical speed limit is between 15 to 50km/h. Is typically defined by Access Street Level 1 and 2 in the Planning Scheme and the IDM.	Medium to low traffic volume roads that provide access to local residents and property. Typical speed limit is between 50km/h to 100km/h.	201 – 1,000
A2	Access Level 2	Low traffic volume roads and cul de sacs that provides access and secondary access to access to local residents and property. Typical speed limit is between 15 to 50km/h. Is typically defined by Access Place and Access Lane in the Planning Scheme and the IDM.	Low traffic volume roads that provides access to local residents and property. Typical speed limit is between 50km/h to 100km/h.	< 200
U1	Unsealed Level 1	Unsealed roads with a traffic volume greater than 100 vehicles/day that provides access to local residents and property. Typical speed limit is between 15km/h to 60km/h.	Unsealed roads with a traffic volume greater than 100 vehicles/day that provides access to local residents and property. Typical speed limit is between 50km/h to 100km/h.	> 100
U2	Unsealed Level 2	Low traffic volume unsealed roads that provides access to local residents and property. Typical speed limit is between 15km/h to 60km/h.	Low traffic volume unsealed roads that provides access to local residents and property. Typical speed limit is between 50km/h to 100km/h.	< 100

Table B.2 Pathway Hierarchy Definitions

CATEGORY CODE	CATEGORY	DESCRIPTION
P1	High Use & Commercial Areas	These are footpaths serving the retail and commercial areas of town centres (eg. Main Street, Bacchus Marsh and Inglis Street, Ballan). Also, footpaths that serve other medium density pedestrian attractors such as those within the first block away from major commercial areas, or those in close proximity to schools, railways stations or other pedestrian generators.
P2	Medium Use	Footpaths and shared paths which link to railway stations, bus stops, local shops, churches, schools, senior citizens centres and hostels, or other pedestrian generators. Typically they will be along Trunk Collector and Collector roads. This category also includes footpaths around or serving Council's corporate buildings (offices, works depots, child care centres etc).
P3	Low Use	Footpaths constructed as access within residential areas that link to higher level paths. Typically these will be along Access Level 1 and Access Level 2 roads. This category also includes all sealed (asphalt, bitumen or concrete) rural footpaths in rural areas and in townships other than Ballan and Bacchus Marsh.
P4	Recreational Trails (Urban & Rural)	These include recreation or exercise walking tracks, typically linking the residential areas with reserves, river banks or other scenic areas, or are paths within recreation reserves or unformed tracks used by hikers. They often have unsealed surfaces or are without major modification to the ground. These tracks are typically utilised in warmer weather.

Table B.3 Road Inspection Types & Frequency

		INSPECTION FREQUENCY (by road category) D = weekday, M = month, Y = year					
INSPECTION TYPE		TC	C	A1	A2	U1	U2
PROACTIVE	Urban	Not exceeding 3M	Not exceeding 6M	Not exceeding 12M	Not exceeding 12M	Not exceeding 6M	Not exceeding 6M
	Rural	Not exceeding 3M	Not exceeding 3M	Not exceeding 6M	Not exceeding 6M	Not exceeding 3M	Not exceeding 6M
REACTIVE	Interim inspection as a result of notification or Customer Request	Not exceeding 3D	Not exceeding 5D	Not exceeding 5D	Not exceeding 10D	Not exceeding 10D	Not exceeding 10D

Proactive Inspection

These inspections assess the road for the presence of defects that have reached the intervention level as defined in Table B.3. Programmed inspections must be recorded for all road assets regardless of the identification of a defect or not. A visual inspection from a vehicle is undertaken for roads, and on foot for paths, in order to identify defects.

Reactive Inspection

These are undertaken following notification to council of defects and safety issues. The inspection involves an assessment of the reported defect to determine if it has reached intervention level as defined in Table B.3 and to determine whether a maintenance response is required.

Inspection Frequency

This is the frequency of inspections to identify defects. The nominated time is not precise and a 10% margin is allowable. Where the required frequency would result in the inspection falling on a day other than a weekday (any day other than Saturday or Sunday, or a Public Holiday), the inspection may be undertaken on the first following weekday.

Table B.4 Pathway Inspection Types & Frequency

		INSPECTION FREQUENCY (by path category)			
		D = weekday, M = month, Y = year			
INSPECTION TYPE		P1	P2	P3	P4
PROACTIVE	Programmed hazard and maintenance inspection	Not exceeding 6M	Not exceeding 12M	Not exceeding 12M	Not exceeding 12M
REACTIVE	Interim inspection as a result of notification or Customer Request	Not exceeding 2D	Not exceeding 3D	Not exceeding 5D	Not exceeding 5D

Table B.5 Intervention Levels & Response Time

INSPECTION TYPE (ROADS)	RESPONSE TIME D = weekday, M = month, Y = year					
	TC	C	A1	A2	U1	U2
PAVEMENTS						
OBSTRUCTIONS AND SUBSTANCES IN TRAFFIC LANES						
Ponding of water >300mm deep, or fallen trees.	1M	1M	3M	3M	6M	12M
Materials fallen from vehicles, dead animals, slippery surface >100m ² , hazardous materials on the traffic lane.	1M	1M	3M	3M	6M	12M
PAVEMENTS OR SURFACE DEFECTS						
Potholes in the traffic lane of a sealed pavement, where the pothole is >75mm in depth and/or >300mm in diameter.	1M	1M	3M	3M	-	-
Potholes in the shoulder of a sealed pavement (with a seal width of <5m), where the pothole is >150mm in depth and/or >500mm in diameter.	-	-	6M	12M	-	-
Edge drops onto unsealed shoulder >100mm.	3M	6M	6M	12M	-	-
Potholes in the traffic lane of an unsealed pavement, where the pothole is >150mm in depth and/or >500mm in diameter.	-	-	-	-	6M	12M
Isolated pavement deformations or scour >150mm, under a 3m straight edge.	3M	3M	6M	12M	12M	12M
Edge break that is >300mm laterally over a 50m length from the nominated seal line.	3M	6M	12M	12M	-	-
Corrugations measuring >50mm in depth and >50m in length.	-	-	-	-	9M	12M
DRAINAGE						
Where the table drain is not free flowing or a lip on the edge of the pavement or shoulder is >100mm high.	6M	6M	12M	12M	12M	12M
Damaged or missing drainage pit lid, surround or grate in a traffic lane.	1M	1M	3M	3M	6M	12M
Vertical or horizontal displacement of kerb and channel of >100mm on the edge of a traffic lane.	12M	18M	18M	18M	-	-
ROADSIDE						
VEGETATION						
Trees or tree limbs that are in immediate likelihood of falling on the roadway.	1M	1M	1M	1M	1M	1M
Trees, shrubs or grasses that have grown to restrict the safe sight distance at intersections or restrict viewing of safety signs.	3M	3M	6M	6M	6M	6M
ROADSIDE FURNITURE						
Hazard, warning or regulatory signage that is missing, illegible, damaged or misleading, making them substantially ineffective.	1M	1M	3M	3M	3M	6M
Guideposts that are missing or damaged, making them substantially ineffective.	6M	6M	12M	12M	12M	12M
Safety barriers or fencing that is missing or damaged, making it substantially ineffective.	3M	6M	12M	12M	18M	18M
Linemarking and RRPMS that are missing, illegible or misleading, making it substantially ineffective.	12M	12M	18M	18M	-	-
Structures (bridges, culverts, retaining walls, light poles or other structures) having visible damage likely to affect road user or public safety.	1M	1M	3M	3M	3M	6M

INSPECTION TYPE (PATHS)	P1	P2	P3	P4
FOOTPATHS & SHARED USER PATHS				
Sealed paths and shared paths having a vertical step >25mm.	1M	2M	6M	6M
Shared paths with line of sight blockages by vegetation, encroachment by grass, or loose surface.	1M	2M	6M	6M
Unsealed paths and shared paths having a vertical step >50mm.	-	2M	6M	12M
Vegetation clearance <2m in height, unless signed otherwise, over a pedestrian/bicycle path, or protruding over the path edge.	3M	6M	12M	12M

Response Time

This is the time allowed to respond to a hazard, which is based on consideration of the hazard type and severity. Response time is measured from the time that the hazard is identified by, or notified to, Moorabool Shire Council. The nominated time is not precise and a 10% margin is allowable.

Appropriate Warning

Where, because of the nature of the work required, level of resources required or workload, it is not feasible to rectify a hazard within the time shown within Table B.3, appropriate warning of the hazard is to be provided until a suitable repair or treatment can be completed. Appropriate warning may include, but is not limited to the following:

- Provision of warning signage
- Traffic control action
- Diverting traffic around the site
- Installation of temporary speed limits
- Lane closures
- Closure of the road to use by certain vehicles (eg. a load limit)
- Road closures

Appendix C; Register of Public Roads & Paths

Road Name	Suburb	Start Node	Start Chainage	End Chainage	Segment Length	Road Type	Date Proclaimed	Hierarchy
Abbingdon Park Road	Gordon	Moorabool West Road	0.00	77.00	77.00	Sealed Road	01/07/1984	A2
Abbingdon Park Road	Gordon	Moorabool West Road	77.00	302.00	225.00	Sealed Road	01/07/1974	A2
Abbingdon Park Road	Gordon	Moorabool West Road	302.00	655.00	353.00	Sealed Road	01/07/1990	A2
Abbingdon Park Road	Gordon	Moorabool West Road	655.00	1,534.00	879.00	Unsealed Road	01/07/1990	U2
Acacia Avenue	Dales Creek	Dales Creek Avenue	0.00	1,035.00	1,035.00	Sealed Road	01/07/1979	A2
Adam Lane	Navigators	Yankee Flat Road	0.00	243.00	243.00	Unsealed Road	01/07/1981	U2
Adriana Court	Rowsley	Paces Lane	0.00	650.00	650.00	Sealed Road	01/07/2009	A2
Aerodrome Road	Parwan	Geelong-Bacchus Marsh Road	0.00	1,370.00	1,370.00	Sealed Road	01/07/1956	A2
Aerodrome Road	Parwan	Geelong-Bacchus Marsh Road	1,370.00	1,420.00	50.00	Sealed Road	01/07/1971	A2
Agars Road	Balliang East	Ballan Road	0.00	2,360.00	2,360.00	Sealed Road	01/07/1971	A2
Agars Road	Balliang East	Ballan Road	2,360.00	2,925.00	565.00	Unsealed Road	01/07/1981	U2
Agars Road	Balliang East	Ballan Road	2,925.00	3,410.00	485.00	Sealed Road	01/07/1973	A2
Agars Road	Balliang East	Ballan Road	3,410.00	6,480.00	3,070.00	Unsealed Road	01/07/1960	U2
Akers Court	Darley	Manning Boulevard	0.00	215.00	215.00	Sealed Road	01/07/1977	A2
Albert Street	Blackwood	Golden Point Road	0.00	165.00	165.00	Sealed Road	01/07/1977	A2
Albert Street	Darley	Gisborne Road	0.00	550.00	550.00	Sealed Road	01/07/1984	A1
Albert Street	Darley	Gisborne Road	550.00	600.00	50.00	Sealed Road	01/07/1973	C
Albert Street	Darley	Gisborne Road	600.00	800.00	200.00	Sealed Road	01/07/1973	TC
Albert Street	Darley	Gisborne Road	800.00	1,010.00	210.00	Sealed Road	01/07/1973	TC
Albert Street	Darley	Gisborne Road	1,010.00	1,060.00	50.00	Sealed Road	01/07/1976	TC
Albert Street	Darley	Gisborne Road	1,060.00	1,228.00	168.00	Sealed Road	01/07/1973	TC
Albert Street	Darley	Gisborne Road	1,228.00	1,269.00	41.00	Sealed Road	01/07/2004	TC
Albert Street	Darley	Gisborne Road	1,269.00	1,584.00	315.00	Sealed Road	01/07/1973	TC
Albert Street	Darley	Gisborne Road	1,584.00	1,829.00	245.00	Sealed Road	01/07/1973	C
Albys Lane	Maddingley	Bacchus Marsh-Balliang Road	0.00	730.00	730.00	Unsealed Road	01/07/1998	U2
Aldreds Lane	Colbrook	Stone Hut Lane	0.00	3,300.00	3,300.00	Unsealed Road	01/07/1960	U2
Alice Close	Bacchus Marsh	Simmons Drive	0.00	90.00	90.00	Sealed Road	01/07/2005	A2
Alice Close	Bacchus Marsh	Simmons Drive	90.00	200.00	110.00	Sealed Road	01/07/2005	A2
All Nations Gully Road	Mount Egerton	Main Road	0.00	590.00	590.00	Unsealed Road	01/07/1960	U2
Allan Drive		Lucerne Way	0.00	125.00	125.00	Sealed Road	14/12/2015	A2
Amstel Close	Darley	Links Road	0.00	200.00	200.00	Sealed Road	01/07/1991	A2
Anderson Street	Bacchus Marsh	Lidgett Street	0.00	120.00	120.00	Sealed Road	01/07/1967	A1
Anderson Street	Bacchus Marsh	Lidgett Street	120.00	125.00	5.00	Sealed Road	01/07/1971	A1
Anderson Street	Bacchus Marsh	Lidgett Street	125.00	225.00	100.00	Sealed Road	01/07/1971	A1
Andersons Road	Barkstead	Barkstead Road	0.00	488.00	488.00	Unsealed Road	01/07/1960	U2
Andrews Lane	Ballan	Ballan-Greendale Road	0.00	995.00	995.00	Unsealed Road	01/07/1960	U2

Road Name	Suburb	Start Node	Start Chainage	End Chainage	Segment Length	Road Type	Date Proclaimed	Hierarchy
Angees Road	Elaine	Elaine-Morrisons Road	0.00	1,900.00	1,900.00	Unsealed Road	01/07/1960	U2
Angliss Court	Darley	Darley Drive	0.00	60.00	60.00	Sealed Road	01/07/1980	A2
Annetts Road	Bungal	Egerton-Ballark Road	0.00	620.00	620.00	Unsealed Road	01/07/1960	U2
Antimony Mine Road	Coimadai	Diggers Rest Road	0.00	2,215.00	2,215.00	Sealed Road	01/07/1993	A2
Antimony Mine Road	Coimadai	Diggers Rest Road	2,215.00	3,392.00	1,177.00	Unsealed Road	01/07/1960	U2
Appleton Court	Darley	Jonathan Drive	0.00	30.00	30.00	Sealed Road	01/07/1976	A2
Arnup Court	Darley	Grantleigh Drive	0.00	10.00	10.00	Sealed Road	01/07/1960	A2
Arnup Court	Darley	Grantleigh Drive	10.00	135.00	125.00	Sealed Road	01/07/1973	A2
Ascot Avenue	Bacchus Marsh	Bacchus Marsh Road	10.00	125.00	115.00	Sealed Road	01/07/1982	A1
Atchison Road	Morrisons	Elaine-Egerton Road	0.00	993.00	993.00	Unsealed Road	01/07/1970	U2
Atchison Road	Morrisons	Elaine-Egerton Road	993.00	1,647.00	654.00	Unsealed Road	01/07/1981	U2
Athorn Court	Darley	Taylor Drive	0.00	65.00	65.00	Sealed Road	01/07/1979	A2
Atkinson Street	Ballan	Lay Street	0.00	203.00	203.00	Sealed Road	01/07/1955	A2
Atkinson Street	Ballan	Lay Street	213.00	435.00	222.00	Sealed Road	01/07/1955	A2
Atkinson Street	Ballan	Lay Street	443.00	673.00	230.00	Sealed Road	01/07/1955	A1
Atkinson Street	Ballan	Lay Street	673.00	898.00	225.00	Sealed Road	01/07/1990	A1
Atkinson Street	Ballan	Lay Street	898.00	1,344.00	446.00	Sealed Road	01/07/1955	A1
Atley Street		Clifton Drive	38.00	195.00	157.00	Sealed Road	09/09/2014	A2
Atley Street		Clifton Drive	195.00	227.00	32.00	Sealed Road	30/08/2016	A1
Atley Street	Darley	Clifton Drive	0.00	38.00	38.00	Sealed Road	30/01/2014	A2
Attwoods Road	Yendon	Wiggins Road	0.00	1,230.00	1,230.00	Unsealed Road	01/07/1989	U2
Augusta Place	Darley	Links Road	0.00	240.00	240.00	Sealed Road	01/07/1988	A2
Austins Road	Elaine	Elaine-Egerton Road	0.00	70.00	70.00	Sealed Road	01/07/2001	A2
Austins Road	Elaine	Elaine-Egerton Road	70.00	195.00	125.00	Sealed Road	01/07/1966	A2
Bacchus Marsh Civic and Community Hub Service Road	Darley	Halletts Way	0.00	10.00	10.00	Sealed Road	01/07/2003	A2
Bacchus Marsh Civic and Community Hub Service Road	Darley	Halletts Way	10.00	100.00	90.00	Sealed Road	01/07/2003	A2
Bacchus Marsh Civic and Community Hub Service Road	Darley	Halletts Way	60.00	210.00	150.00	Sealed Road	01/07/2003	A2
Bacchus Marsh-Balliang Road	Balliang	Geelong-Ballan Road	7,850.00	8,950.00	1,100.00	Sealed Road	01/07/1980	A2
Bacchus Marsh-Balliang Road	Balliang	Geelong-Ballan Road	8,950.00	11,060.00	2,110.00	Sealed Road	01/07/1993	A2
Bacchus Marsh-Balliang Road	Balliang	Geelong-Ballan Road	11,060.00	11,985.00	925.00	Sealed Road	01/07/1970	A2
Bacchus Marsh-Balliang Road	Balliang	Geelong-Ballan Road	11,985.00	13,355.00	1,370.00	Sealed Road	01/07/1970	A1
Bacchus Marsh-Balliang Road	Balliang	Geelong-Ballan Road	13,355.00	13,420.00	65.00	Sealed Road	01/07/1971	A1
Bacchus Marsh-Balliang Road	Balliang	Geelong-Ballan Road	13,420.00	16,240.00	2,820.00	Sealed Road	01/07/1957	A1
Bacchus Marsh-Balliang Road	Balliang	Geelong-Ballan Road	16,240.00	18,860.00	2,620.00	Sealed Road	01/07/1977	A2
Bacchus Marsh-Balliang Road	Balliang	Geelong-Ballan Road	18,860.00	20,420.00	1,560.00	Sealed Road	01/07/1973	A1
Bacchus Marsh-Balliang Road	Balliang	Geelong-Ballan Road	20,420.00	21,730.00	1,310.00	Sealed Road	01/07/1973	A1

Road Name	Suburb	Start Node	Start Chainage	End Chainage	Segment Length	Road Type	Date Proclaimed	Hierarchy
Bacchus Marsh-Balliang Road	Balliang	Geelong-Ballan Road	21,730.00	22,330.00	600.00	Sealed Road	01/07/1971	A1
Bacchus Marsh-Balliang Road	Balliang	Geelong-Ballan Road	22,330.00	24,800.00	2,470.00	Sealed Road	01/07/1971	A1
Bacchus Marsh-Balliang Road	Maddingley	Geelong-Ballan Road	28,315.00	29,535.00	1,220.00	Sealed Road	01/07/1968	A1
Bacchus Marsh-Balliang Road	Maddingley	Geelong-Ballan Road	29,535.00	30,810.00	1,275.00	Sealed Road	01/07/1982	TC
Bacchus Marsh-Balliang Road	Rowsley	Geelong-Ballan Road	24,800.00	24,975.00	175.00	Sealed Road	01/07/1971	A1
Bacchus Marsh-Balliang Road	Rowsley	Geelong-Ballan Road	24,975.00	25,865.00	890.00	Sealed Road	01/07/1971	A1
Bacchus Marsh-Balliang Road	Rowsley	Geelong-Ballan Road	25,865.00	26,180.00	315.00	Sealed Road	01/07/1982	A1
Bacchus Marsh-Balliang Road	Rowsley	Geelong-Ballan Road	26,180.00	28,315.00	2,135.00	Sealed Road	01/07/1982	A1
Bacchus Marsh-Balliang Road Service Road	Maddingley	Geelong-Ballan Road	30,022.00	30,162.00	140.00	Sealed Road	01/07/2005	A2
Bacchus Marsh-Balliang Road Service Road	Maddingley	Geelong-Ballan Road	30,215.00	30,450.00	235.00	Sealed Road	01/07/2005	A2
Bacchus Street	Maddingley	Barry Street	0.00	300.00	300.00	Sealed Road	01/07/1970	A2
Bacchus Street	Maddingley	Barry Street	300.00	425.00	125.00	Sealed Road	01/07/1974	A2
Bacchus Street	Maddingley	Barry Street	425.00	655.00	230.00	Unsealed Road	01/07/1970	U2
Back Settlement Road	Korweinguboorra	Ballan-Daylesford Road	0.00	3,089.00	3,089.00	Sealed Road	01/07/2010	A2
Back Settlement Road	Korweinguboorra	Ballan-Daylesford Road	3,089.00	3,958.00	869.00	Unsealed Road	01/07/1960	U2
Baillie Court	Bacchus Marsh	Watson Street	0.00	110.00	110.00	Sealed Road	01/07/1972	A2
Baker Street	Darley	Silverdale Drive	0.00	215.00	215.00	Sealed Road	01/07/2006	A2
Baker Street	Darley	Silverdale Drive	215.00	254.00	39.00	Sealed Road	30/12/2012	A2
Bakes Road		Elaine-Mount Mercer Road	0.00	1,165.00	1,165.00	Unsealed Road	01/07/1960	U2
Ball Street	Darley	Wittick Street	0.00	160.00	160.00	Sealed Road	01/07/1985	A2
Ballan-Daylesford Road Service Road	Spargo Creek	Spargo-Blakeville Road	0.00	106.00	106.00	Unsealed Road	01/07/1970	U2
Ballanee Road	Ballan	Ballan-Greendale Road	0.00	770.00	770.00	Sealed Road	01/07/1991	A2
Ballanee Road	Ballan	Ballan-Greendale Road	770.00	1,355.00	585.00	Sealed Road	01/07/1948	A2
Ballanee Road	Ballan	Ballan-Greendale Road	1,355.00	1,408.00	53.00	Unsealed Road	01/07/1960	U2
Ballan-Egerton Road	Ballan	Geelong-Ballan Road	0.00	61.00	61.00	Sealed Road	01/07/1980	A1
Ballan-Egerton Road	Ballan	Geelong-Ballan Road	61.00	3,601.00	3,540.00	Sealed Road	01/07/1980	A1
Ballan-Egerton Road	Ballan	Geelong-Ballan Road	3,601.00	4,427.00	826.00	Sealed Road	01/07/1994	A1
Ballan-Egerton Road	Ballan	Geelong-Ballan Road	4,459.00	5,043.00	584.00	Sealed Road	01/07/1977	A1
Ballan-Egerton Road	Mount Egerton	Geelong-Ballan Road	5,043.00	6,711.00	1,668.00	Sealed Road	01/07/1955	A1
Ballan-Egerton Road	Mount Egerton	Geelong-Ballan Road	6,711.00	7,443.00	732.00	Sealed Road	01/07/1960	A1
Ballan-Egerton Road	Mount Egerton	Geelong-Ballan Road	7,443.00	8,037.00	594.00	Sealed Road	01/07/1994	A1
Ballan-Egerton Road	Mount Egerton	Geelong-Ballan Road	8,037.00	9,545.00	1,508.00	Sealed Road	01/07/1994	A1
Ballan-Egerton Road	Mount Egerton	Geelong-Ballan Road	9,545.00	9,635.00	90.00	Sealed Road	01/07/2005	A1
Ballan-Greendale Road	Ballan	Roundabout on Simpson Street	1,052.00	1,272.00	220.00	Sealed Road	01/07/1972	C
Ballan-Greendale Road	Ballan	Roundabout on Simpson Street	1,362.00	1,837.00	475.00	Sealed Road	01/07/1970	A1
Ballan-Greendale Road	Ballan	Roundabout on Simpson Street	1,837.00	2,062.00	225.00	Sealed Road	01/07/1977	A1

Road Name	Suburb	Start Node	Start Chainage	End Chainage	Segment Length	Road Type	Date Proclaimed	Hierarchy
Ballan-Greendale Road	Ballan	Roundabout on Simpson Street	2,062.00	2,549.00	487.00	Sealed Road	01/07/1990	A1
Ballan-Greendale Road	Ballan	Roundabout on Simpson Street	2,549.00	3,439.00	890.00	Sealed Road	01/07/1990	A1
Ballan-Greendale Road	Ballan	Roundabout on Simpson Street	3,439.00	4,164.00	725.00	Sealed Road	01/07/1981	A1
Ballan-Greendale Road	Ballan	Roundabout on Simpson Street	4,164.00	4,549.00	385.00	Sealed Road	01/07/1981	A1
Ballan-Greendale Road	Ballan	Roundabout on Simpson Street	4,549.00	4,736.00	187.00	Sealed Road	01/07/1981	A1
Ballan-Greendale Road	Ballan	Roundabout on Simpson Street	4,736.00	5,844.00	1,108.00	Sealed Road	01/07/1982	A1
Ballan-Greendale Road	Greendale	Roundabout on Simpson Street	5,864.00	6,706.00	842.00	Sealed Road	01/07/1991	A1
Ballan-Greendale Road	Greendale	Roundabout on Simpson Street	6,706.00	7,450.00	744.00	Sealed Road	01/07/1991	A1
Ballan-Greendale Road	Greendale	Roundabout on Simpson Street	7,450.00	8,550.00	1,100.00	Sealed Road	01/07/1991	A1
Ballan-Greendale Road	Greendale	Roundabout on Simpson Street	8,550.00	8,728.00	178.00	Sealed Road	01/07/1991	A1
Ballan-Greendale Road Service Road	Ballan	Roundabout on Simpson Street	3,439.00	3,856.00	417.00	Unsealed Road	01/07/1980	U2
Ballan-Meredith Road	Ballan	Midland Highway	26,638.00	27,359.00	721.00	Sealed Road	01/07/1948	A2
Ballan-Meredith Road	Ballan	Midland Highway	27,359.00	29,213.00	1,854.00	Sealed Road	01/07/1948	A2
Ballan-Meredith Road	Ballan	Midland Highway	29,213.00	29,515.00	302.00	Sealed Road	01/07/1974	A2
Ballan-Meredith Road	Ballan	Midland Highway	29,515.00	31,458.00	1,943.00	Sealed Road	01/07/1948	A2
Ballan-Meredith Road	Ballan	Midland Highway	31,458.00	31,482.00	24.00	Sealed Road	01/07/1948	A2
Ballan-Meredith Road	Bungal	Midland Highway	17,301.00	18,786.00	1,485.00	Sealed Road	01/07/1982	A2
Ballan-Meredith Road	Fiskville	Midland Highway	23,211.00	25,716.00	2,505.00	Sealed Road	01/07/1948	A2
Ballan-Meredith Road	Fiskville	Midland Highway	25,716.00	26,638.00	922.00	Sealed Road	01/07/1948	A2
Ballan-Meredith Road	Morrison's	Midland Highway	4,833.00	5,069.00	236.00	Sealed Road	01/07/1948	A2
Ballan-Meredith Road	Morrison's	Midland Highway	5,069.00	5,231.00	162.00	Sealed Road	01/07/1948	A2
Ballan-Meredith Road	Morrison's	Midland Highway	5,231.00	6,137.00	906.00	Sealed Road	01/07/1948	A2
Ballan-Meredith Road	Morrison's	Midland Highway	6,137.00	7,062.00	925.00	Sealed Road	01/07/1948	A2
Ballan-Meredith Road	Morrison's	Midland Highway	7,075.00	7,088.00	13.00	Sealed Road	01/07/1948	A2
Ballan-Meredith Road	Morrison's	Midland Highway	7,138.00	7,271.00	133.00	Sealed Road	01/07/1982	A2
Ballan-Meredith Road	Morrison's	Midland Highway	7,271.00	8,106.00	835.00	Sealed Road	01/07/1948	A2
Ballan-Meredith Road	Morrison's	Midland Highway	8,106.00	8,422.00	316.00	Sealed Road	01/07/1948	A2
Ballan-Meredith Road	Morrison's	Midland Highway	8,422.00	8,747.00	325.00	Sealed Road	01/07/1948	A2
Ballan-Meredith Road	Morrison's	Midland Highway	8,747.00	11,277.00	2,530.00	Sealed Road	01/07/1982	A2
Ballan-Meredith Road	Morrison's	Midland Highway	11,277.00	13,108.00	1,831.00	Sealed Road	01/07/1982	A2
Ballan-Meredith Road	Morrison's	Midland Highway	13,108.00	14,441.00	1,333.00	Sealed Road	01/07/1982	A2
Ballan-Meredith Road	Morrison's	Midland Highway	14,441.00	15,230.00	789.00	Sealed Road	01/07/1982	A2
Ballan-Meredith Road	Morrison's	Midland Highway	15,230.00	17,301.00	2,071.00	Sealed Road	01/07/1982	A2
Ballan-Meredith Road	Mount Wallace	Midland Highway	18,786.00	20,165.00	1,379.00	Sealed Road	01/07/1948	A2
Ballan-Meredith Road	Mount Wallace	Midland Highway	20,165.00	21,403.00	1,238.00	Sealed Road	01/07/2011	A2
Ballan-Meredith Road	Mount Wallace	Midland Highway	21,403.00	23,211.00	1,808.00	Sealed Road	01/07/1948	A2

Road Name	Suburb	Start Node	Start Chainage	End Chainage	Segment Length	Road Type	Date Proclaimed	Hierarchy
Ballantyne Lane	Yendon	Triggs Road	0.00	990.00	990.00	Unsealed Road	01/07/1979	U2
Bamganie Road	Elaine	Elaine-Mount Mercer Road	0.00	930.00	930.00	Sealed Road	01/07/1984	A2
Bamganie Road	Elaine	Elaine-Mount Mercer Road	930.00	1,294.00	364.00	Sealed Road	01/07/1974	A2
Bamganie Road	Elaine	Elaine-Mount Mercer Road	1,294.00	2,460.00	1,166.00	Sealed Road	01/07/1977	A2
Banadell Avenue	Darley	Swans Road	0.00	440.00	440.00	Sealed Road	01/07/2009	A2
Bank Street	Ballan	Myrtle Grove Road	55.00	200.00	145.00	Sealed Road	01/07/1986	A2
Bank Street	Ballan	Myrtle Grove Road	210.00	435.00	225.00	Sealed Road	01/07/1977	A2
Bank Street	Ballan	Myrtle Grove Road	446.00	670.00	224.00	Sealed Road	01/07/1990	A2
Banks Road	Mount Wallace	Ballan-Meredith Road	0.00	185.00	185.00	Unsealed Road	01/07/1981	U2
Banks Road	Mount Wallace	Ballan-Meredith Road	185.00	650.00	465.00	Unsealed Road	01/07/1960	U2
Banksia Court	Long Forest	Sundew Avenue	0.00	150.00	150.00	Sealed Road	01/07/1978	A2
Barbara Court	Bacchus Marsh	Linda Drive	0.00	60.00	60.00	Sealed Road	01/07/1990	A2
Barkers Lane	Elaine	Mystery Lane	0.00	362.00	362.00	Unsealed Road	01/07/1975	U2
Barkstead Road	Barkstead	Bungaree-Creswick Road	13,035.00	15,915.00	2,880.00	Unsealed Road	01/07/1960	U2
Barkstead Road	Barkstead	Bungaree-Creswick Road	15,915.00	16,085.00	170.00	Sealed Road	01/07/1960	A2
Barkstead Road	Barkstead	Bungaree-Creswick Road	16,085.00	16,860.00	775.00	Sealed Road	01/07/1970	A2
Barkstead Road	Barkstead	Bungaree-Creswick Road	16,860.00	18,060.00	1,200.00	Unsealed Road	01/07/1960	U2
Barkstead Road	Bungaree	Bungaree-Creswick Road	0.00	200.00	200.00	Sealed Road	01/07/1967	A2
Barkstead Road	Bungaree	Bungaree-Creswick Road	200.00	2,720.00	2,520.00	Sealed Road	01/07/1982	A2
Barkstead Road	Bungaree	Bungaree-Creswick Road	2,720.00	3,840.00	1,120.00	Sealed Road	01/07/1965	A2
Barkstead Road	Bungaree	Bungaree-Creswick Road	3,840.00	5,680.00	1,840.00	Sealed Road	01/07/1965	A2
Barkstead Road	Claretown	Bungaree-Creswick Road	5,680.00	7,730.00	2,050.00	Sealed Road	01/07/1980	A2
Barkstead Road	Claretown	Bungaree-Creswick Road	7,730.00	8,450.00	720.00	Sealed Road	01/07/1980	A2
Barkstead Road	Claretown	Bungaree-Creswick Road	8,450.00	8,475.00	25.00	Sealed Road	01/07/1965	A2
Barkstead Road	Claretown	Bungaree-Creswick Road	8,475.00	10,655.00	2,180.00	Sealed Road	01/07/1965	A2
Barkstead Road	Mollongghip	Bungaree-Creswick Road	12,435.00	13,035.00	600.00	Sealed Road	01/07/1977	A2
Barkstead Road	Springbank	Bungaree-Creswick Road	10,655.00	12,435.00	1,780.00	Sealed Road	01/07/1965	A2
Barry Street	Maddingley	Griffith Street	0.00	25.00	25.00	Sealed Road	01/07/2000	A2
Barry Street	Maddingley	Griffith Street	25.00	475.00	450.00	Sealed Road	01/07/1987	A1
Bates Road	Blackwood	Byres Road	0.00	390.00	390.00	Unsealed Road	01/07/1960	U2
Bayards Road	Morrison's	Ballan-Meredith Road	0.00	2,968.00	2,968.00	Unsealed Road	01/07/1960	U2
Bences Lane	Ballan	Ballan-Greendale Road	0.00	40.00	40.00	Sealed Road	01/07/1969	A2
Bences Lane	Ballan	Ballan-Greendale Road	40.00	1,040.00	1,000.00	Unsealed Road	01/07/1970	U2
Bences Lane	Ballan	Ballan-Greendale Road	1,040.00	3,420.00	2,380.00	Unsealed Road	01/07/1975	U2
Bences Lane	Ballan	Ballan-Greendale Road	3,420.00	3,470.00	50.00	Sealed Road	01/07/1992	A2
Bences Road	Merrimu	Diggers Rest Road	0.00	235.00	235.00	Sealed Road	01/07/1960	A2

Road Name	Suburb	Start Node	Start Chainage	End Chainage	Segment Length	Road Type	Date Proclaimed	Hierarchy
Bences Road	Merrimu	Diggers Rest Road	235.00	540.00	305.00	Sealed Road	01/07/1984	A2
Bences Road	Merrimu	Diggers Rest Road	540.00	670.00	130.00	Sealed Road	01/07/1984	A2
Bences Road	Merrimu	Diggers Rest Road	670.00	1,485.00	815.00	Sealed Road	01/07/1968	A2
Bences Road	Merrimu	Diggers Rest Road	1,485.00	3,711.00	2,226.00	Unsealed Road	01/07/1960	U2
Bennett Street	Bacchus Marsh	Gisborne Road	0.00	380.00	380.00	Sealed Road	01/07/1979	TC
Bennetts Lane	Coimadai	Gisborne Road	0.00	48.00	48.00	Sealed Road	01/07/1992	A2
Bennetts Lane	Coimadai	Gisborne Road	48.00	528.00	480.00	Sealed Road	01/07/1992	A2
Bennetts Lane	Coimadai	Gisborne Road	528.00	875.00	347.00	Sealed Road	01/07/1992	A2
Benson Valley Road	Darley	Nelson Street	0.00	180.00	180.00	Sealed Road	01/07/1970	A2
Beremboke Road	Beremboke	Geelong-Ballan Road	0.00	1,640.00	1,640.00	Sealed Road	01/07/1974	A2
Beremboke Road	Beremboke	Geelong-Ballan Road	1,640.00	3,595.00	1,955.00	Sealed Road	01/07/1972	A2
Beremboke Road	Beremboke	Geelong-Ballan Road	3,595.00	4,750.00	1,155.00	Sealed Road	01/07/1993	A2
Beremboke Road	Beremboke	Geelong-Ballan Road	4,750.00	4,865.00	115.00	Unsealed Road	01/07/1960	U2
Beremboke Road	Beremboke	Geelong-Ballan Road	4,865.00	7,465.00	2,600.00	Unsealed Road	01/07/1960	U2
Beremboke Road	Beremboke	Geelong-Ballan Road	7,465.00	8,440.00	975.00	Unsealed Road	01/07/1960	U2
Beremboke Road Service Road	Beremboke	Geelong-Ballan Road	860.00	1,010.00	150.00	Unsealed Road	01/07/1970	U2
Beresford Crescent	Darley	Holts Lane	0.00	490.00	490.00	Sealed Road	01/07/1967	A1
Bernborough Court	Bacchus Marsh	Underbank Boulevard	0.00	60.00	60.00	Sealed Road	01/07/1992	A2
Berry Street	Ballan	Blackwood Street	0.00	937.00	937.00	Sealed Road	01/07/1992	A1
Betsons Road	Elaine	Settlement Road	0.00	1,880.00	1,880.00	Unsealed Road	01/07/1979	U2
Binks Road	Blakeville	Blakeville Road	0.00	800.00	800.00	Unsealed Road	01/07/1970	U2
Black Swamp Road	Bullarook	Western Highway	2,640.00	3,070.00	430.00	Sealed Road	01/07/1962	A1
Black Swamp Road	Bullarook	Western Highway	3,070.00	5,030.00	1,960.00	Sealed Road	01/07/1995	A1
Black Swamp Road	Bullarook	Western Highway	5,030.00	7,645.00	2,615.00	Sealed Road	01/07/1962	A2
Black Swamp Road	Bullarook	Western Highway	7,645.00	9,985.00	2,340.00	Sealed Road	01/07/1962	A2
Black Swamp Road	Bullarook	Western Highway	9,985.00	10,380.00	395.00	Sealed Road	01/07/1988	A2
Black Swamp Road	Leigh Creek	Western Highway	0.00	150.00	150.00	Sealed Road	01/07/1970	A1
Black Swamp Road	Leigh Creek	Western Highway	150.00	600.00	450.00	Sealed Road	01/07/1992	A1
Black Swamp Road	Leigh Creek	Western Highway	600.00	2,640.00	2,040.00	Sealed Road	01/07/1991	A1
Blackhorse Lane	Mount Egerton	Main Road	0.00	115.00	115.00	Unsealed Road	01/07/1960	U2
Blackhorse Lane	Mount Egerton	Main Road	115.00	315.00	200.00	Unsealed Road	01/07/1960	U2
Blacks Road	Beremboke	Geelong-Ballan Road	0.00	3,500.00	3,500.00	Unsealed Road	01/07/1960	U2
Blackwood Street	Ballan	Simpson Street	0.00	30.00	30.00	Sealed Road	01/07/1977	C
Blackwood Street	Ballan	Simpson Street	70.00	912.00	842.00	Sealed Road	01/07/1988	C
Blackwood Street	Myrniong	Hardy Street	0.00	310.00	310.00	Unsealed Road	01/07/1960	U2
Blake Court	Ballan	Hogan Road	0.00	110.00	110.00	Sealed Road	01/07/2010	A2

Road Name	Suburb	Start Node	Start Chainage	End Chainage	Segment Length	Road Type	Date Proclaimed	Hierarchy
Blakeville Road	Ballan	Ballan-Greendale Road	0.00	320.00	320.00	Sealed Road	01/07/1981	A1
Blakeville Road	Ballan	Ballan-Greendale Road	320.00	2,275.00	1,955.00	Sealed Road	01/07/2001	A1
Blakeville Road	Ballan	Ballan-Greendale Road	2,275.00	2,840.00	565.00	Sealed Road	01/07/1948	A2
Blakeville Road	Ballan	Ballan-Greendale Road	2,840.00	3,880.00	1,040.00	Sealed Road	01/07/1948	A2
Blakeville Road	Blakeville	Ballan-Greendale Road	7,905.00	8,460.00	555.00	Sealed Road	01/07/1948	A2
Blakeville Road	Blakeville	Ballan-Greendale Road	8,455.00	9,260.00	805.00	Sealed Road	01/07/1948	A2
Blakeville Road	Blakeville	Ballan-Greendale Road	9,260.00	9,310.00	50.00	Sealed Road	01/07/1994	A2
Blakeville Road	Blakeville	Ballan-Greendale Road	9,310.00	9,870.00	560.00	Sealed Road	01/07/1976	A2
Blakeville Road	Colbrook	Ballan-Greendale Road	3,880.00	5,020.00	1,140.00	Sealed Road	01/07/1948	A2
Blakeville Road	Colbrook	Ballan-Greendale Road	5,020.00	5,960.00	940.00	Sealed Road	01/07/1948	A2
Blakeville Road	Colbrook	Ballan-Greendale Road	5,960.00	7,905.00	1,945.00	Sealed Road	01/07/1948	A2
Blow Court	Ballan	Simpson Street	0.00	123.00	123.00	Sealed Road	01/07/1970	A2
Blow Court	Ballan	Simpson Street	123.00	180.00	57.00	Sealed Road	01/07/1991	A2
Bobbys Lane	Bullarto South	Pearces Road	0.00	690.00	690.00	Unsealed Road	01/07/1960	U2
Bond Street	Maddingley	Station Street	0.00	35.00	35.00	Sealed Road	01/07/1972	A1
Bond Street	Maddingley	Station Street	35.00	135.00	100.00	Sealed Road	01/07/1970	A1
Bond Street	Maddingley	Station Street	135.00	180.00	45.00	Sealed Road	01/07/1977	A1
Bound Lane	Lal Lal	Ironmine Road	0.00	209.00	209.00	Unsealed Road	01/07/1970	U2
Boundary Church Road	Bullarook	Bungaree-Creswick Road	4,670.00	6,530.00	1,860.00	Unsealed Road	01/07/1987	U2
Boundary Church Road	Clarkes Hill	Bungaree-Creswick Road	1,800.00	2,415.00	615.00	Sealed Road	01/07/1980	A2
Boundary Church Road	Clarkes Hill	Bungaree-Creswick Road	2,415.00	3,290.00	875.00	Sealed Road	01/07/1980	A2
Boundary Church Road	Clarkes Hill	Bungaree-Creswick Road	3,290.00	4,670.00	1,380.00	Unsealed Road	01/07/1980	U2
Boundary Church Road	Mollongghip	Bungaree-Creswick Road	6,530.00	8,050.00	1,520.00	Unsealed Road	01/07/1980	U2
Boundary Church Road	Wattle Flat	Bungaree-Creswick Road	0.00	330.00	330.00	Sealed Road	01/07/1980	A2
Boundary Church Road	Wattle Flat	Bungaree-Creswick Road	330.00	600.00	270.00	Sealed Road	01/07/1978	A2
Boundary Church Road	Wattle Flat	Bungaree-Creswick Road	600.00	740.00	140.00	Sealed Road	01/07/1960	A2
Boundary Church Road	Wattle Flat	Bungaree-Creswick Road	740.00	1,290.00	550.00	Sealed Road	01/07/1991	A2
Boundary Church Road	Wattle Flat	Bungaree-Creswick Road	1,290.00	1,800.00	510.00	Sealed Road	01/07/1978	A2
Boundary Road	Gordon	Careys Road	0.00	140.00	140.00	Sealed Road	01/07/1963	A2
Boundary Road	Gordon	Careys Road	140.00	1,365.00	1,225.00	Sealed Road	01/07/1962	A2
Boundary Road	Gordon	Careys Road	1,375.00	2,460.00	1,085.00	Sealed Road	01/07/1984	A2
Bourke Street	Darley	Gisborne Road	0.00	65.00	65.00	Sealed Road	01/07/1987	A1
Bourke Street	Darley	Gisborne Road	65.00	335.00	270.00	Sealed Road	01/07/1977	A1
Bourkes Road	Darley	Condots Lane	0.00	360.00	360.00	Unsealed Road	01/07/1984	U2
Bourkes Road	Darley	Condots Lane	360.00	590.00	230.00	Sealed Road	01/07/1987	A2
Bourkes Road	Pentland Hills	Condots Lane	610.00	940.00	330.00	Sealed Road	01/07/1970	A2

Road Name	Suburb	Start Node	Start Chainage	End Chainage	Segment Length	Road Type	Date Proclaimed	Hierarchy
Bowmans Lane	Pentland Hills	Palmers Lane	0.00	800.00	800.00	Unsealed Road	01/07/1976	U2
Boyd Street	Bacchus Marsh	Dickson Street	0.00	155.00	155.00	Sealed Road	01/07/1977	A2
Boyes Close	Maddingley	Station Street	310.00	520.00	210.00	Sealed Road	01/07/1982	A2
Bradshaw Street	Ballan	Inglis Street	0.00	205.00	205.00	Unsealed Road	01/07/1994	U2
Brickhouse Road	Korweinguboorra	Ballan-Daylesford Road	0.00	680.00	680.00	Unsealed Road	01/07/1960	U2
Bridge Road	Grenville	Sand Road	0.00	1,345.00	1,345.00	Unsealed Road	01/07/1971	U2
Brisbane Ranges Road	Mount Wallace	Geelong-Ballan Road	0.00	2,755.00	2,755.00	Sealed Road	01/07/1992	A2
Brisbane Ranges Road	Mount Wallace	Geelong-Ballan Road	2,755.00	5,600.00	2,845.00	Sealed Road	01/07/1978	A2
Brisbane Road	Balliang	Bacchus Marsh-Balliang Road	0.00	1,745.00	1,745.00	Sealed Road	01/07/1974	A2
Brisbane Road	Balliang	Bacchus Marsh-Balliang Road	1,745.00	3,950.00	2,205.00	Sealed Road	01/07/1981	A2
Brisbane Road	Balliang	Bacchus Marsh-Balliang Road	3,950.00	5,050.00	1,100.00	Sealed Road	01/07/1971	A2
Brisbane Road	Balliang	Bacchus Marsh-Balliang Road	5,065.00	5,590.00	525.00	Unsealed Road	01/07/1970	U2
Britts & Howard Road	Dunnstown	Old Melbourne Road	0.00	2,454.00	2,454.00	Sealed Road	01/07/1988	A2
Broad Lane	Blackwood	Wall Street	0.00	70.00	70.00	Unsealed Road	01/07/1970	U2
Bronzewing Road	Lal Lal	Kookaburra Road	0.00	1,070.00	1,070.00	Unsealed Road	01/07/1989	U2
Bronzewing Road	Lal Lal	Kookaburra Road	1,070.00	1,547.00	477.00	Sealed Road	01/07/1966	A2
Brougham Street	Gordon	Old Melbourne Road	0.00	20.00	20.00	Sealed Road	01/07/1965	A2
Brougham Street	Gordon	Old Melbourne Road	20.00	120.00	100.00	Unsealed Road	01/07/1960	U2
Brougham Street	Gordon	Old Melbourne Road	120.00	1,450.00	1,330.00	Unsealed Road	01/07/1984	U1
Browns Lane	Parwan	Parwan-Exford Road	0.00	185.00	185.00	Sealed Road	01/07/1980	A2
Browns Lane	Parwan	Parwan-Exford Road	220.00	800.00	580.00	Sealed Road	01/07/1969	A2
Browns Lane	Parwan	Parwan-Exford Road	800.00	1,620.00	820.00	Unsealed Road	01/07/1977	U2
Bruce Court	Bacchus Marsh	Clifton Drive	0.00	6.00	6.00	Sealed Road	01/07/2005	A2
Bruce Court	Bacchus Marsh	Clifton Drive	6.00	93.00	87.00	Sealed Road	01/07/2003	A2
Bryant Court	Ballan	Mingara Drive	0.00	800.00	800.00	Sealed Road	01/07/1960	A2
Buchanans Road	Yendon	Ramsays Road	0.00	685.00	685.00	Unsealed Road	01/07/1995	U2
Buckleys Road	Merrimu	Gisborne Road	0.00	590.00	590.00	Unsealed Road	01/07/1960	U2
Buckleys Road	Merrimu	Gisborne Road	590.00	2,040.00	1,450.00	Unsealed Road	01/07/1960	U2
Bulbine Road	Maddingley	Stonehill Drive	0.00	135.00	135.00	Sealed Road	30/01/2014	A2
Bull Mallee Road	Long Forest	Long Forest Road	0.00	550.00	550.00	Sealed Road	01/07/1980	A2
Bungaree-Wallace Service Road North	Bungaree	Western Freeway	1,465.00	1,705.00	240.00	Unsealed Road	01/07/1970	U2
Bungaree-Wallace Service Road North	Bungaree	Western Freeway	2,120.00	2,690.00	570.00	Sealed Road	01/07/2005	A2
Bungaree-Wallace Service Road North	Bungaree	Western Freeway	2,990.00	3,305.00	315.00	Unsealed Road	01/07/1960	U2
Bungaree-Wallace Service Road North	Wallace	Western Freeway	6,650.00	7,030.00	380.00	Sealed Road	01/07/1988	A2
Bungaree-Wallace Service Road North	Wallace	Western Freeway	7,180.00	7,240.00	60.00	Unsealed Road	01/07/1970	U2
Bungaree-Wallace Service Road North	Wallace	Western Freeway	7,245.00	7,470.00	225.00	Sealed Road	01/07/1970	A2

Road Name	Suburb	Start Node	Start Chainage	End Chainage	Segment Length	Road Type	Date Proclaimed	Hierarchy
Bungaree-Wallace Service Road North	Wallace	Western Freeway	7,470.00	7,525.00	55.00	Sealed Road	01/07/1976	A2
Bungaree-Wallace Service Road South	Bungaree	Western Freeway	1,955.00	2,245.00	290.00	Sealed Road	01/07/1948	A2
Bungaree-Wallace Service Road South	Bungaree	Western Freeway	3,195.00	3,285.00	90.00	Sealed Road	01/07/1970	A2
Bungaree-Wallace Service Road South	Bungaree	Western Freeway	3,400.00	3,470.00	70.00	Unsealed Road	01/07/1970	U2
Bungaree-Wallace Service Road South	Bungaree	Western Freeway	3,470.00	3,515.00	45.00	Unsealed Road	01/07/1979	U2
Bungaree-Wallace Service Road South	Wallace	Western Freeway	6,660.00	6,915.00	255.00	Sealed Road	01/07/1982	A2
Bungaree-Wallace Service Road South	Wallace	Western Freeway	7,190.00	7,230.00	40.00	Unsealed Road	01/07/1979	U2
Bungaree-Wallace Service Road South	Wallace	Western Freeway	7,230.00	7,305.00	75.00	Sealed Road	01/07/1970	A2
Bungaree-Wallace Service Road South	Wallace	Western Freeway	7,305.00	7,545.00	240.00	Unsealed Road	01/07/1979	U2
Bungeeltap South Road	Mount Wallace	Ballan-Meredith Road	0.00	4,370.00	4,370.00	Sealed Road	01/07/1948	A2
Burbidge Drive	Bacchus Marsh	Main Street	0.00	130.00	130.00	Sealed Road	01/07/2003	A1
Burbidge Drive	Bacchus Marsh	Main Street	130.00	228.00	98.00	Sealed Road	01/07/2003	A1
Burbidge Drive	Bacchus Marsh	Main Street	228.00	328.00	100.00	Sealed Road	30/12/2012	A1
Burbidge Drive	Bacchus Marsh	Main Street	328.00	706.00	378.00	Sealed Road	30/12/2012	A1
Burbidge Drive	Bacchus Marsh	Main Street	750.00	830.00	80.00	Sealed Road	01/07/2003	A1
Burkes Road	Bullarook	Black Swamp Road	0.00	540.00	540.00	Sealed Road	01/07/1966	A2
Burkes Road	Bullarook	Black Swamp Road	540.00	1,965.00	1,425.00	Sealed Road	01/07/1970	A2
Bush Inn Road	Wattle Flat	Bungaree-Creswick Road	0.00	1,055.00	1,055.00	Unsealed Road	01/07/1989	U2
Bushby Court	Darley	Vigor Court	0.00	140.00	140.00	Sealed Road	01/07/1988	A2
Butlers Road	Navigators	Yankee Flat Road	0.00	70.00	70.00	Sealed Road	01/07/1992	A2
Butlers Road	Navigators	Yankee Flat Road	70.00	2,335.00	2,265.00	Unsealed Road	01/07/1975	U2
Butlers Road	Navigators	Yankee Flat Road	2,335.00	2,435.00	100.00	Sealed Road	01/07/1992	A2
Butter Factory Road	Gordon	Old Western Highway-intersection with Ormond Rd	2,715.00	4,080.00	1,365.00	Sealed Road	01/07/1965	A2
Butter Factory Road	Wallace	Old Western Highway-intersection with Ormond Rd	0.00	50.00	50.00	Sealed Road	01/07/1966	A1
Butter Factory Road	Wallace	Old Western Highway-intersection with Ormond Rd	50.00	215.00	165.00	Sealed Road	01/07/1981	A1
Butter Factory Road	Wallace	Old Western Highway-intersection with Ormond Rd	215.00	1,440.00	1,225.00	Sealed Road	01/07/1972	A1
Butter Factory Road	Wallace	Old Western Highway-intersection with Ormond Rd	1,440.00	2,715.00	1,275.00	Sealed Road	01/07/1981	A1
Byres Road	Blackwood	Old Golden Point Road	0.00	830.00	830.00	Sealed Road	01/07/1960	A2
Cain Street	Darley	Albert Street	0.00	60.00	60.00	Sealed Road	01/07/1980	A2
Cain Street	Darley	Albert Street	60.00	105.00	45.00	Sealed Road	01/07/1987	A2
Cain Street	Darley	Albert Street	120.00	185.00	65.00	Sealed Road	01/07/2011	A2
Cairns Drive	Darley	Robertsons Road	0.00	940.00	940.00	Sealed Road	01/07/1980	A1
Calders Lane	Korweinguboorra	Ballan-Daylesford Road	0.00	675.00	675.00	Unsealed Road	01/07/1960	U2
Calderwood Road		O'Leary Way	0.00	457.00	457.00	Sealed Road	05/12/2014	A2
Callaghans Lane	Gordon	Springbank Road	0.00	1,905.00	1,905.00	Unsealed Road	01/07/1960	U2
Callaghans Lane	Gordon	Springbank Road	4,080.00	4,410.00	330.00	Unsealed Road	01/07/1960	U2

Road Name	Suburb	Start Node	Start Chainage	End Chainage	Segment Length	Road Type	Date Proclaimed	Hierarchy
Calway Lane	Gordon	Moorabool West Road	0.00	1,370.00	1,370.00	Unsealed Road	01/07/1960	U2
Calway Lane	Gordon	Moorabool West Road	1,370.00	1,900.00	530.00	Unsealed Road	01/07/1960	U2
Cam Lane	Blakeville	Blakeville Road	0.00	555.00	555.00	Unsealed Road	01/07/1960	U2
Cam Lane	Blakeville	Blakeville Road	555.00	1,205.00	650.00	Unsealed Road	01/07/1960	U2
Camerons Lane	Beremboke	Beremboke Road	0.00	1,260.00	1,260.00	Unsealed Road	01/07/1960	U2
Camerons Lane	Beremboke	Beremboke Road	1,260.00	3,165.00	1,905.00	Sealed Road	01/07/1965	A2
Camerons Road	Coimadai	Lerderderg Gorge Road	1,450.00	3,200.00	1,750.00	Sealed Road	01/07/1972	A1
Camerons Road	Coimadai	Lerderderg Gorge Road	3,200.00	3,520.00	320.00	Sealed Road	01/07/1974	A2
Camerons Road	Coimadai	Lerderderg Gorge Road	3,520.00	4,500.00	980.00	Sealed Road	01/07/1974	A2
Camerons Road	Coimadai	Lerderderg Gorge Road	4,500.00	5,500.00	1,000.00	Unsealed Road	01/07/1960	U2
Camerons Road	Darley	Lerderderg Gorge Road	0.00	80.00	80.00	Sealed Road	01/07/1984	A1
Camerons Road	Darley	Lerderderg Gorge Road	80.00	1,450.00	1,370.00	Sealed Road	01/07/1984	A1
Camp Road	Bullarto South	Leonards Hill-South Bullarto Road	0.00	153.00	153.00	Sealed Road	01/07/1972	A2
Campbell Court	Darley	Grey Street	0.00	130.00	130.00	Sealed Road	01/07/1975	A2
Campbells Road	Yendon	Yendon-Egerton Road	0.00	945.00	945.00	Unsealed Road	01/07/1981	U2
Campbells Road	Yendon	Yendon-Egerton Road	945.00	1,565.00	620.00	Unsealed Road	01/07/1960	U2
Candeloro Street	Bacchus Marsh	Crook Street	0.00	80.00	80.00	Sealed Road	01/07/1994	A2
Candeloro Street	Bacchus Marsh	Crook Street	80.00	145.00	65.00	Sealed Road	01/07/1980	A2
Candeloro Street	Bacchus Marsh	Crook Street	145.00	265.00	120.00	Unsealed Road	01/07/1970	U2
Cann Street	Blackwood	Greendale-Trentham Road	0.00	235.00	235.00	Unsealed Road	01/07/1960	U2
Canopus Circuit	Long Forest	Long Forest Road	0.00	1,610.00	1,610.00	Sealed Road	01/07/1976	A2
Cantlons Lane	Elaine	Horsehill Road	0.00	600.00	600.00	Unsealed Road	01/07/1970	U2
Carberry Drive		Ruxton Way	90.00	716.00	626.00	Sealed Road	30/11/2009	A2
Carberry Drive	Hopetoun Park	Ruxton Way	0.00	90.00	90.00	Sealed Road	01/07/2003	A2
Carey Crescent		Halletts Way	489.00	561.00	72.00	Sealed Road	30/08/2016	A1
Carey Crescent	Bacchus Marsh	Halletts Way	0.00	420.00	420.00	Sealed Road	01/07/1982	A1
Careys Road	Gordon	Old Melbourne Road	140.00	1,750.00	1,610.00	Sealed Road	01/07/1974	A2
Careys West Road	Gordon	Old Melbourne Road	0.00	200.00	200.00	Sealed Road	01/07/1980	A2
Carlogie Place	Darley	Riversdale Crescent	0.00	250.00	250.00	Sealed Road	01/07/1960	A2
Carney Street	Mount Egerton	Main Road	0.00	230.00	230.00	Unsealed Road	01/07/1960	U2
Carney West Street	Mount Egerton	Wesley Street	0.00	220.00	220.00	Unsealed Road	01/07/1960	U2
Cartons Road	Gordon	Main Street	0.00	110.00	110.00	Unsealed Road	01/07/1960	U2
Cartons Road	Gordon	Main Street	0.00	235.00	235.00	Sealed Road	01/07/1994	A1
Cartons Road	Gordon	Main Street	235.00	385.00	150.00	Sealed Road	01/07/1977	A1
Cartons Road	Gordon	Main Street	385.00	2,110.00	1,725.00	Sealed Road	01/07/1974	A2
Cartons Road	Gordon	Main Street	2,110.00	2,240.00	130.00	Sealed Road	01/07/1990	A2

Road Name	Suburb	Start Node	Start Chainage	End Chainage	Segment Length	Road Type	Date Proclaimed	Hierarchy
Cartons Road	Gordon	Main Street	2,320.00	2,535.00	215.00	Sealed Road	01/07/1979	A2
Cartons Road	Gordon	Main Street	2,535.00	2,680.00	145.00	Sealed Road	01/07/1979	A2
Cartons Road	Gordon	Main Street	2,680.00	4,100.00	1,420.00	Unsealed Road	01/07/1960	U2
Cartons Road	Gordon	Main Street	4,100.00	4,525.00	425.00	Sealed Road	01/07/1979	A2
Carween Lane	Ballan	Ballanee Road	0.00	635.00	635.00	Sealed Road	01/07/2003	A2
Carween Lane	Ballan	Ballanee Road	645.00	920.00	275.00	Unsealed Road	01/07/1948	U2
Casey Court		Atley Street	0.00	45.00	45.00	Sealed Road	09/09/2014	A2
Cashmore Court	Bacchus Marsh	Halletts Way	0.00	90.00	90.00	Sealed Road	01/07/1977	A2
Caspar Place		Stonehill Drive	0.00	176.00	176.00	Sealed Road	13/10/2014	A2
Cassinia Boulevard North Bound	Maddingley	Griffith Street	0.00	107.00	107.00	Sealed Road	30/01/2014	A2
Cassinia Boulevard South Bound	Maddingley	Griffith Street	0.00	107.00	107.00	Sealed Road	30/01/2014	A2
Cemetery Road	Maddingley	Griffith Street	0.00	240.00	240.00	Sealed Road	01/07/2003	A2
Cemetery Road	Morrison's	Elaine-Morrison's Road	0.00	450.00	450.00	Unsealed Road	01/07/1960	U2
Cemetery Road	Mount Egerton	Egerton-Ballark Road	0.00	900.00	900.00	Unsealed Road	01/07/1970	U2
Central Park Court	Ballan	Cooper Street	0.00	116.00	116.00	Sealed Road	01/07/1970	A2
Chambers Court	Darley	Swans Road	0.00	180.00	180.00	Sealed Road	01/07/1984	A2
Chapmans Road	Gordon	Old Melbourne Road	0.00	2,040.00	2,040.00	Sealed Road	01/07/1974	A2
Chapmans Road	Wallace	Old Melbourne Road	2,040.00	2,695.00	655.00	Sealed Road	01/07/1981	A2
Charltonian Close	Bacchus Marsh	Underbank Boulevard	0.00	65.00	65.00	Sealed Road	01/07/1992	A2
Cherry Court	Darley	Jonathan Drive	0.00	60.00	60.00	Sealed Road	01/07/1977	A2
Chicory Drive	Bacchus Marsh	Burbidge Drive	0.00	40.00	40.00	Sealed Road	30/12/2012	A2
Chicquita Court	Bacchus Marsh	Underbank Boulevard	0.00	100.00	100.00	Sealed Road	01/07/1973	A2
Chippendall Street		Calderwood Road	0.00	93.00	93.00	Sealed Road	02/06/2015	A2
Church Street	Bacchus Marsh	Gisborne Road	0.00	94.00	94.00	Sealed Road	01/07/2000	A1
Church Street	Mount Egerton	Steetley Lane	0.00	440.00	440.00	Unsealed Road	01/07/1960	U2
Church Street	Mount Egerton	Steetley Lane	440.00	570.00	130.00	Sealed Road	01/07/1970	A2
Clarendon Street	Blackwood	Albert Street	0.00	140.00	140.00	Sealed Road	01/07/1982	A2
Clarendon Street	Blackwood	Albert Street	140.00	205.00	65.00	Unsealed Road	01/07/1960	U2
Clarendon West Street	Blackwood	Albert Street	0.00	15.00	15.00	Sealed Road	01/07/1999	A2
Clarendon West Street	Blackwood	Albert Street	15.00	35.00	20.00	Unsealed Road	01/07/1970	U2
Clarendon-Blue Bridge Road	Clarendon	Midland Highway	0.00	235.00	235.00	Sealed Road	01/07/1980	A2
Clarendon-Blue Bridge Road	Clarendon	Midland Highway	235.00	965.00	730.00	Sealed Road	01/07/1991	A2
Clarendon-Blue Bridge Road	Clarendon	Midland Highway	965.00	1,955.00	990.00	Sealed Road	01/07/1989	A2
Clarendon-Blue Bridge Road	Elaine	Midland Highway	2,005.00	2,435.00	430.00	Sealed Road	01/07/2000	A2
Clarendon-Blue Bridge Road	Elaine	Midland Highway	2,435.00	2,576.00	141.00	Sealed Road	01/07/1989	A2
Clarendon-Blue Bridge Road	Elaine	Midland Highway	2,576.00	2,761.00	185.00	Sealed Road	01/07/1989	A2

Road Name	Suburb	Start Node	Start Chainage	End Chainage	Segment Length	Road Type	Date Proclaimed	Hierarchy
Clarendon-Blue Bridge Road	Elaine	Midland Highway	2,761.00	2,960.00	199.00	Sealed Road	01/07/1989	A2
Clarendon-Blue Bridge Road	Elaine	Midland Highway	2,960.00	3,100.00	140.00	Sealed Road	01/07/1989	A2
Clarendon-Blue Bridge Road	Elaine	Midland Highway	3,100.00	3,240.00	140.00	Sealed Road	01/07/1989	A2
Clarendon-Blue Bridge Road	Elaine	Midland Highway	3,240.00	4,355.00	1,115.00	Sealed Road	01/07/1989	A2
Clarendon-Lal Lal Road	Clarendon	Midland Highway	20.00	395.00	375.00	Sealed Road	01/07/1998	A1
Clarendon-Lal Lal Road	Clarendon	Midland Highway	395.00	1,109.00	714.00	Sealed Road	01/07/1987	A1
Clarendon-Lal Lal Road	Lal Lal	Midland Highway	1,109.00	1,762.00	653.00	Sealed Road	01/07/1965	A1
Clarendon-Lal Lal Road	Lal Lal	Midland Highway	1,762.00	3,442.00	1,680.00	Sealed Road	01/07/1987	A1
Clarendon-Lal Lal Road	Lal Lal	Midland Highway	3,442.00	4,297.00	855.00	Sealed Road	01/07/1982	A1
Clarendon-Lal Lal Road Service Road	Clarendon	Midland Highway	1,480.00	1,590.00	110.00	Unsealed Road	01/07/1967	U2
Clarinda Street	Bacchus Marsh	Main Street	0.00	275.00	275.00	Sealed Road	01/07/1968	C
Clarinda Street	Bacchus Marsh	Main Street	275.00	360.00	85.00	Sealed Road	01/07/1984	A1
Clarinda Street	Bacchus Marsh	Main Street	360.00	460.00	100.00	Sealed Road	01/07/1974	A1
Clarinda Street	Bacchus Marsh	Main Street	460.00	670.00	210.00	Sealed Road	01/07/1974	A1
Clarke Street	Darley	Grantleigh Drive	0.00	10.00	10.00	Sealed Road	01/07/1974	A2
Clarke Street	Darley	Grantleigh Drive	10.00	190.00	180.00	Sealed Road	01/07/1970	A2
Clarke Street	Darley	Grantleigh Drive	210.00	295.00	85.00	Sealed Road	01/07/1992	A2
Clarkes Hill Road	Bullarook	Black Swamp Road	0.00	875.00	875.00	Sealed Road	01/07/1967	A2
Clarkes Hill Road	Bullarook	Black Swamp Road	875.00	3,485.00	2,610.00	Sealed Road	01/07/1963	A2
Clarkes Hill Road	Clarkes Hill	Black Swamp Road	3,485.00	4,530.00	1,045.00	Sealed Road	01/07/1966	A2
Clarkes Hill Road	Clarkes Hill	Black Swamp Road	4,530.00	5,865.00	1,335.00	Sealed Road	01/07/1963	A2
Clarkes Lane	Blackwood	Pearces Road	1,020.00	1,480.00	460.00	Unsealed Road	01/07/1976	U2
Clarkes Road	Glen Park	Longs Hill Road	0.00	970.00	970.00	Sealed Road	01/07/1992	A2
Clarkes Road	Glen Park	Longs Hill Road	970.00	1,260.00	290.00	Sealed Road	01/07/1966	A1
Clarkes Road	Glen Park	Longs Hill Road	1,260.00	2,605.00	1,345.00	Sealed Road	01/07/1980	A1
Clarkes Road	Glen Park	Longs Hill Road	2,605.00	2,900.00	295.00	Sealed Road	01/07/1993	A1
Clematis Court	Long Forest	Sundew Avenue	0.00	225.00	225.00	Sealed Road	01/07/1975	A2
Clifton Drive		Gisborne Road	1,128.00	1,280.00	152.00	Sealed Road	30/08/2016	A1
Clifton Drive	Bacchus Marsh	Gisborne Road	0.00	720.00	720.00	Sealed Road	01/07/2008	C
Clifton Drive	Bacchus Marsh	Gisborne Road	720.00	765.00	45.00	Sealed Road	01/07/1992	A1
Clifton Drive	Bacchus Marsh	Gisborne Road	765.00	1,085.00	320.00	Sealed Road	01/07/1982	A1
Clifton Drive	Bacchus Marsh	Gisborne Road	1,280.00	1,458.00	178.00	Sealed Road	30/01/2014	A2
Clohesy Road	Gordon	Chapmans Road	0.00	985.00	985.00	Unsealed Road	01/07/1960	U2
Closter Court	Bacchus Marsh	Sydney Street	0.00	160.00	160.00	Sealed Road	01/07/1979	A2
Coalmine Road	Lal Lal	Lal Lal Falls Road	0.00	700.00	700.00	Unsealed Road	01/07/1979	U1
Coalmine Road	Lal Lal	Lal Lal Falls Road	700.00	1,040.00	340.00	Unsealed Road	01/07/1979	U1

Road Name	Suburb	Start Node	Start Chainage	End Chainage	Segment Length	Road Type	Date Proclaimed	Hierarchy
Coalmine Road	Lal Lal	Lal Lal Falls Road	1,040.00	1,340.00	300.00	Unsealed Road	01/07/1979	U1
Coalmine Road	Lal Lal	Lal Lal Falls Road	1,340.00	2,355.00	1,015.00	Unsealed Road	01/07/1960	U1
Cockatoo Road	Lal Lal	Kingfisher Drive	0.00	1,015.00	1,015.00	Unsealed Road	01/07/1991	U2
Coffeys Lane	Springbank	Barkstead Road	0.00	2,250.00	2,250.00	Unsealed Road	01/07/1979	U2
Coffeys Lane	Springbank	Barkstead Road	2,250.00	3,885.00	1,635.00	Sealed Road	01/07/1975	A2
Coles Lane	Ballan	Greenhills Road	0.00	2,160.00	2,160.00	Unsealed Road	01/07/1960	U2
College Square	Bacchus Marsh	Burbidge Drive	0.00	68.00	68.00	Sealed Road	01/07/1970	A2
College Square	Bacchus Marsh	Burbidge Drive	68.00	137.00	69.00	Sealed Road	01/07/1970	A2
College Square	Bacchus Marsh	Burbidge Drive	137.00	318.00	181.00	Sealed Road	01/07/1970	A2
Combridge Drive	Beremboke	Camerons Lane	0.00	1,195.00	1,195.00	Sealed Road	01/07/1980	A2
Con Careys Road	Gordon	Careys Road	0.00	895.00	895.00	Unsealed Road	01/07/1960	U2
Condies Lane	Mount Egerton	Ballan-Egerton Road	0.00	15.00	15.00	Sealed Road	01/07/1979	A2
Condies Lane	Mount Egerton	Ballan-Egerton Road	15.00	1,970.00	1,955.00	Sealed Road	01/07/1974	A2
Condies Lane	Mount Egerton	Ballan-Egerton Road	1,970.00	1,993.00	23.00	Unsealed Road	01/07/1960	U2
Condons Lane	Darley	Western Freeway off ramp	0.00	110.00	110.00	Sealed Road	01/07/1976	A1
Condons Lane	Darley	Western Freeway-off ramp	110.00	710.00	600.00	Sealed Road	01/07/1984	A2
Condor Drive	Merrimu	Streeton Drive	0.00	183.00	183.00	Sealed Road	01/07/2005	A2
Conn Court	Darley	Dundas Street	0.00	150.00	150.00	Sealed Road	01/07/1987	A2
Connell Close	Hopetoun Park	Hammond Circuit	0.00	345.00	345.00	Sealed Road	01/07/1996	A2
Connor Court	Ballan	Ballan-Greendale Road	0.00	595.00	595.00	Sealed Road	01/07/2001	A2
Connor Street	Bacchus Marsh	Halletts Way	0.00	700.00	700.00	Sealed Road	01/07/1987	A1
Conroy Lane	Beremboke	Beremboke Road	0.00	300.00	300.00	Unsealed Road	01/07/1970	U2
Conroys Lane	Gordon	Chapmans Road	0.00	155.00	155.00	Sealed Road	01/07/1968	A2
Conroys Lane	Wallace	Chapmans Road	155.00	2,084.00	1,929.00	Unsealed Road	01/07/1965	U2
Copperwaites Road	Lal Lal	Horsecrafts Road	0.00	1,040.00	1,040.00	Unsealed Road	01/07/1960	U2
Corbetts Road	Gordon	Cartons Road	0.00	755.00	755.00	Sealed Road	01/07/1960	A2
Corbetts Road	Gordon	Cartons Road	800.00	1,190.00	390.00	Unsealed Road	01/07/1960	U2
Corcorans Lane	Colbrook	Blakeville Road	0.00	910.00	910.00	Unsealed Road	01/07/1960	U2
Correa Court	Darley	Silverdale Drive	0.00	110.00	110.00	Sealed Road	01/07/2009	A2
Corries Lane	Mount Egerton	Egerton-Ballark Road	0.00	1,092.00	1,092.00	Unsealed Road	01/07/1960	U2
Corries Lane	Mount Egerton	Egerton-Ballark Road	1,092.00	4,092.00	3,000.00	Unsealed Road	01/07/1960	U2
Costello Close	Bacchus Marsh	Linda Drive	0.00	120.00	120.00	Sealed Road	01/07/1987	A2
Costello Track	Bolwarrah	Spargo Creek Road	0.00	420.00	420.00	Unsealed Road	01/07/1960	U2
Cotton Court	Darley	Fitzroy Street	0.00	10.00	10.00	Sealed Road	01/07/2005	A2
Cotton Court	Darley	Fitzroy Street	10.00	115.00	105.00	Sealed Road	01/07/2004	A2
Courts Road	Clarendon	Midland Highway	0.00	1,765.00	1,765.00	Unsealed Road	01/07/1970	U2

Road Name	Suburb	Start Node	Start Chainage	End Chainage	Segment Length	Road Type	Date Proclaimed	Hierarchy
Cowans Drive	Dales Creek	Greendale-Trentham Road	0.00	1,615.00	1,615.00	Sealed Road	01/07/1997	A2
Cowans Lane	Barkstead	Barkstead Road	0.00	125.00	125.00	Unsealed Road	01/07/1980	U2
Cowans Road	Hopetoun Park	Old Western Highway	0.00	177.00	177.00	Sealed Road	01/07/1960	A2
Cowans Road	Hopetoun Park	Old Western Highway	177.00	454.00	277.00	Sealed Road	30/01/2014	A2
Cowie Street	Ballan	Railway line on Walsh Street	0.00	45.00	45.00	Sealed Road	01/07/1965	A2
Cowie Street	Ballan	Railway line on Walsh Street	45.00	435.00	390.00	Sealed Road	01/07/1992	A1
Cowie Street	Ballan	Railway line on Walsh Street	465.00	570.00	105.00	Sealed Road	01/07/1975	C
Creek Court	Ballan	Crook Court	0.00	264.00	264.00	Sealed Road	23/12/2014	A2
Creek Court	Ballan	Crook Court	0.00	14.00	14.00	Sealed Road	23/12/2014	A2
Creek Court	Ballan	Crook Court	0.00	14.00	14.00	Sealed Road	23/12/2014	A2
Creek Court	Ballan	Crook Court	218.00	236.50	18.50	Sealed Road	23/12/2014	A2
Cricket Ground Track	Blakeville	Cam Lane	0.00	250.00	250.00	Unsealed Road	01/07/1960	U2
Crisp Court	Bacchus Marsh	Shea Street	0.00	70.00	70.00	Sealed Road	01/07/1968	A2
Cromarty Circuit	Darley	Baker Street	0.00	395.00	395.00	Sealed Road	30/12/2012	A2
Crook Court	Ballan	Old Geelong Road	0.00	375.00	375.00	Sealed Road	01/07/1993	A2
Crook Street	Bacchus Marsh	Main Street	0.00	20.00	20.00	Sealed Road	01/07/1988	A1
Crook Street	Bacchus Marsh	Main Street	20.00	95.00	75.00	Sealed Road	01/07/2003	C
Crook Street	Bacchus Marsh	Main Street	95.00	360.00	265.00	Sealed Road	01/07/1988	A1
Crougths Lane	Bolwarrah	Spargo Creek Road	0.00	220.00	220.00	Unsealed Road	01/07/1980	U2
Cuddle Court	Bacchus Marsh	Underbank Boulevard	0.00	50.00	50.00	Sealed Road	01/07/1976	A2
Cummings Lane	Barrys Reef	Thurgoods Lane North	0.00	750.00	750.00	Unsealed Road	01/07/1960	U2
Cummings Road	Maddingley	Geelong-Bacchus Marsh Road	0.00	1,890.00	1,890.00	Sealed Road	01/07/1989	A1
Cummings Road	Parwan	Geelong-Bacchus Marsh Road	1,890.00	2,410.00	520.00	Sealed Road	01/07/1993	A2
Cummings Road	Parwan	Geelong-Bacchus Marsh Road	2,410.00	2,710.00	300.00	Sealed Road	01/07/1982	A2
Cummings Road	Parwan	Geelong-Bacchus Marsh Road	2,710.00	4,130.00	1,420.00	Sealed Road	01/07/1992	A2
Cunningham Close	Darley	Holts Lane	0.00	300.00	300.00	Sealed Road	01/07/1978	A1
Currawong Road	Lal Lal	Eaglehawk Road	0.00	260.00	260.00	Sealed Road	01/07/1997	A2
Currawong Road	Lal Lal	Eaglehawk Road	260.00	821.00	561.00	Sealed Road	01/07/1971	A2
Currawong Road	Lal Lal	Eaglehawk Road	821.00	1,090.00	269.00	Sealed Road	01/07/1965	A2
Currington Crescent	Darley	Ramsay Crescent	0.00	130.00	130.00	Sealed Road	01/07/2010	A2
Currington Crescent	Darley	Ramsay Crescent	130.00	340.00	210.00	Sealed Road	30/12/2012	A2
Cuthbertson Court	Bacchus Marsh	Clifton Drive	0.00	6.00	6.00	Sealed Road	01/07/1994	A2
Cuthbertson Court	Bacchus Marsh	Clifton Drive	6.00	115.00	109.00	Sealed Road	01/07/1994	A2
Daisybank Lane	Rowsley	Glenmore Road	0.00	1,500.00	1,500.00	Unsealed Road	01/07/1970	U2
Dales Creek Avenue	Dales Creek	Greendale-Trentham Road at south intersection	0.00	1,620.00	1,620.00	Sealed Road	01/07/1985	A2
Dalton Lane	Mount Egerton	Walkers Lane	0.00	158.00	158.00	Unsealed Road	01/07/1970	U2

Road Name	Suburb	Start Node	Start Chainage	End Chainage	Segment Length	Road Type	Date Proclaimed	Hierarchy
Daly Court	Darley	Davies Street	0.00	90.00	90.00	Sealed Road	01/07/1989	A2
Darcy Street	Maddingley	Bacchus Marsh-Balliang Road	0.00	90.00	90.00	Sealed Road	01/07/1973	C
Darcy Street	Maddingley	Bacchus Marsh-Balliang Road	90.00	680.00	590.00	Sealed Road	01/07/1994	A1
Darcy Street	Maddingley	Bacchus Marsh-Balliang Road	680.00	770.00	90.00	Sealed Road	01/07/1994	A2
Darke Court	Darley	Morrison Drive	0.00	60.00	60.00	Sealed Road	01/07/1979	A2
Darley Drive	Darley	Links Road	0.00	660.00	660.00	Sealed Road	01/07/2011	A2
David Court	Darley	Nelson Street	0.00	135.00	135.00	Sealed Road	01/07/1989	A2
Davies Court	Merrimu	Flanagans Drive	0.00	140.00	140.00	Sealed Road	01/07/2009	A2
Davies Street	Darley	Holts Lane	0.00	415.00	415.00	Sealed Road	01/07/1993	A1
Davis Road	Balliang East	Geelong-Bacchus Marsh Road	0.00	1,730.00	1,730.00	Sealed Road	01/07/1981	A2
Davis Road	Balliang East	Geelong-Bacchus Marsh Road	1,730.00	2,810.00	1,080.00	Sealed Road	01/07/1969	A2
Davison Court	Maddingley	Darcy Street	0.00	10.00	10.00	Sealed Road	01/07/2005	A2
Davison Court	Maddingley	Darcy Street	10.00	185.00	175.00	Sealed Road	01/07/1982	A2
Davisons Lane	Rowsley	Glenmore Road, East end	0.00	970.00	970.00	Sealed Road	01/07/1960	A2
Davisons Lane	Rowsley	Glenmore Road, East end	0.00	100.00	100.00	Unsealed Road	01/07/1981	U2
Decker Street	Blackwood	Simmons Reef Road	0.00	195.00	195.00	Sealed Road	01/07/1992	A2
Dehnerts Back Lane	Bunding	Dehnerts Road	0.00	815.00	815.00	Unsealed Road	01/07/1960	U2
Dehnerts Road	Bunding	Ballan-Daylesford Road	0.00	870.00	870.00	Sealed Road	01/07/1988	A2
Dehnerts Road	Bunding	Ballan-Daylesford Road	870.00	1,330.00	460.00	Sealed Road	01/07/2003	A2
Dehnerts Road	Bunding	Ballan-Daylesford Road	1,345.00	1,640.00	295.00	Sealed Road	01/07/1985	A2
Dehnerts Road	Bunding	Ballan-Daylesford Road	1,640.00	2,800.00	1,160.00	Sealed Road	01/07/1968	A2
Dehnerts Road	Bunding	Ballan-Daylesford Road	2,800.00	3,520.00	720.00	Sealed Road	01/07/1968	A2
Dehnerts Road	Bunding	Ballan-Daylesford Road	3,520.00	4,126.00	606.00	Sealed Road	01/07/1968	A2
Delahey Close	Maddingley	Hegarty Place	0.00	100.00	100.00	Sealed Road	01/07/1970	A2
Delwyn Court	Darley	Manning Boulevard	0.00	10.00	10.00	Sealed Road	01/07/2001	A2
Delwyn Court	Darley	Manning Boulevard	10.00	110.00	100.00	Sealed Road	01/07/1999	A2
Denholms Road	Ballan	Kerrins Lane	0.00	1,015.00	1,015.00	Unsealed Road	01/07/1960	U2
Denholms Road	Ballan	Kerrins Lane	1,015.00	1,033.00	18.00	Sealed Road	01/07/1945	A2
Denholms Road	Ballan	Kerrins Lane	1,033.00	1,374.00	341.00	Sealed Road	01/07/1984	A2
Denholms Road	Ballan	Kerrins Lane	1,374.00	1,392.00	18.00	Sealed Road	01/07/1968	A2
Densley Court	Darley	Horder Crescent	0.00	425.00	425.00	Sealed Road	01/07/1989	A1
Densley Street	Ballan	Spencer Road	0.00	200.00	200.00	Sealed Road	01/07/1983	A1
Developmental Road	Bolwarrah	Spargo Creek Road	0.00	60.00	60.00	Sealed Road	01/07/2005	A2
Developmental Road	Bolwarrah	Spargo Creek Road	60.00	500.00	440.00	Unsealed Road	01/07/1960	U2
Developmental Road	Bolwarrah	Spargo Creek Road	2,500.00	4,880.00	2,380.00	Unsealed Road	01/07/1979	U2
Developmental Road	Bunding	Spargo Creek Road	500.00	2,500.00	2,000.00	Unsealed Road	01/07/1960	U2

Road Name	Suburb	Start Node	Start Chainage	End Chainage	Segment Length	Road Type	Date Proclaimed	Hierarchy
Devlins Road	Mount Egerton	Ballan-Egerton Road	0.00	490.00	490.00	Unsealed Road	01/07/1972	U2
Dewar Crescent	Maddingley	Harry Vallence Drive	0.00	370.00	370.00	Sealed Road	01/07/2006	A1
Diamonds Lane	Lal Lal	Lal Lal Falls Road	0.00	715.00	715.00	Unsealed Road	01/07/1970	U2
Diamonds Road	Lal Lal	Lal Lal Falls Road	0.00	220.00	220.00	Unsealed Road	01/07/1970	U2
Diamonds Road	Lal Lal	Lal Lal Falls Road	220.00	1,200.00	980.00	Unsealed Road	01/07/1938	U2
Dicker Street	Gordon	Stanley Street	0.00	155.00	155.00	Sealed Road	01/07/1989	A2
Dickerson Lane	Greendale	Maddisons Lane	0.00	280.00	280.00	Sealed Road	01/07/2004	A2
Dickie Street	Bacchus Marsh	Lerderderg Street	0.00	175.00	175.00	Sealed Road	01/07/1988	A2
Dickie Street	Bacchus Marsh	Lerderderg Street	175.00	295.00	120.00	Sealed Road	01/07/1990	A2
Dickson Street	Bacchus Marsh	Young Street	0.00	100.00	100.00	Sealed Road	01/07/1983	A2
Dickson Street	Bacchus Marsh	Young Street	108.00	313.00	205.00	Sealed Road	01/07/1975	A2
Dickson Street	Bacchus Marsh	Young Street	330.00	680.00	350.00	Sealed Road	01/07/1964	A1
Dicksons Road	Pentland Hills	Pentland Hills Road	0.00	90.00	90.00	Sealed Road	01/07/1993	A2
Dicksons Road	Pentland Hills	Pentland Hills Road	170.00	530.00	360.00	Unsealed Road	01/07/1960	U2
Dingley Dell Road	Molongghip	McPhans Road	4,380.00	5,360.00	980.00	Unsealed Road	01/07/1960	U2
Ditchfield North Road	Navigators	Ditchfield Road	0.00	2,095.00	2,095.00	Unsealed Road	01/07/1960	U2
Ditchfield Road	Yendon	Yendon-Egerton Road	0.00	20.00	20.00	Sealed Road	01/07/1976	A2
Ditchfield Road	Yendon	Yendon-Egerton Road	20.00	2,515.00	2,495.00	Unsealed Road	01/07/1960	U2
Dixon Drive		Myrtle Grove	0.00	46.00	46.00	Sealed Road	02/11/2015	A2
Dodemaide Circuit	Merrimu	Bences Road at north intersection	0.00	975.00	975.00	Sealed Road	01/07/1971	A2
Dog Trap Gully Road	Rowsley	Ironbark Road	0.00	220.00	220.00	Sealed Road	01/07/1985	A2
Dog Trap Gully Road	Rowsley	Ironbark Road	220.00	3,055.00	2,835.00	Unsealed Road	01/07/1960	U2
Dog Trap Gully Road	Rowsley	Ironbark Road	3,055.00	3,720.00	665.00	Unsealed Road	01/07/1960	U2
Dogherty Court	Maddingley	Tilley Drive	0.00	10.00	10.00	Sealed Road	01/07/2010	A2
Dogherty Court	Maddingley	Tilley Drive	10.00	100.00	90.00	Sealed Road	01/07/2010	A2
Dogherty Court	Maddingley	Tilley Drive	100.00	140.00	40.00	Sealed Road	01/07/2010	A2
Dogherty Court	Maddingley	Tilley Drive	100.00	140.00	40.00	Sealed Road	01/07/2010	A2
Dollys Creek Road	Morrison	Ballan-Meredith Road	0.00	30.00	30.00	Sealed Road	01/07/1969	A2
Dollys Creek Road	Morrison	Ballan-Meredith Road	30.00	4,075.00	4,045.00	Unsealed Road	01/07/1960	U2
Dollys Creek Track	Morrison	Elaine-Egerton Road	0.00	1,028.00	1,028.00	Unsealed Road	01/07/1986	U2
Donald Street	Bacchus Marsh	Masons Lane	0.00	190.00	190.00	Sealed Road	01/07/1990	A2
Donald Street	Bacchus Marsh	Masons Lane	190.00	265.00	75.00	Sealed Road	01/07/1992	A2
Donnellans Road	Millbrook	Millbrook-Egerton Road	0.00	2,155.00	2,155.00	Unsealed Road	01/07/1970	U2
Donnelly East Road	Navigators	Navigators Road	0.00	145.00	145.00	Unsealed Road	01/07/1989	U2
Donnelly Road	Navigators	Yankee Flat Road	0.00	455.00	455.00	Unsealed Road	01/07/1970	U2
Doolan Street	Maddingley	Darcy Street	0.00	165.00	165.00	Sealed Road	01/07/1982	A2

Road Name	Suburb	Start Node	Start Chainage	End Chainage	Segment Length	Road Type	Date Proclaimed	Hierarchy
Douglas Close	Darley	Nelson Street	0.00	167.00	167.00	Sealed Road	01/07/2008	A2
Doyles Road	Elaine	Midland Highway	0.00	2,160.00	2,160.00	Unsealed Road	01/07/1970	U2
Doyles Road	Elaine	Midland Highway	2,160.00	4,630.00	2,470.00	Sealed Road	01/07/1977	A2
Drever Place		Oliver Way	0.00	205.00	205.00	Sealed Road	07/12/2015	A2
Drews Lane	Elaine	Settlement Road	0.00	430.00	430.00	Unsealed Road	01/07/1989	U2
Drovers Lane	Ballan	Kerrins Lane	0.00	905.00	905.00	Unsealed Road	01/07/1945	U2
Drysdale Court	Merrimu	Flanagans Drive	0.00	117.00	117.00	Sealed Road	01/07/2000	A2
Dugdale Street	Bacchus Marsh	Gisborne Road	0.00	203.00	203.00	Sealed Road	01/07/1975	A2
Dugdale Street	Bacchus Marsh	Gisborne Road	211.00	308.00	97.00	Sealed Road	01/07/1985	A2
Dugdale Street	Bacchus Marsh	Gisborne Road	308.00	321.00	13.00	Sealed Road	01/07/1981	A2
Duggan Lane	Lal Lal	Yendon-Egerton Road	0.00	2,130.00	2,130.00	Unsealed Road	01/07/1970	U2
Dukelows Road	Balliang	Brisbane Road	0.00	1,930.00	1,930.00	Sealed Road	01/07/1969	A2
Dunbar Road	Pentland Hills	Palmers Lane	0.00	710.00	710.00	Sealed Road	01/07/1975	A2
Duncan Street	Ballan	Atkinson Street	0.00	125.00	125.00	Sealed Road	01/07/1987	A1
Duncan Street	Ballan	Atkinson Street	125.00	250.00	125.00	Sealed Road	01/07/1976	A1
Duncan Street	Ballan	Atkinson Street	250.00	380.00	130.00	Sealed Road	01/07/1955	A1
Duncan Street	Ballan	Atkinson Street	462.00	527.00	65.00	Unsealed Road	01/07/1989	U2
Dundas Street	Darley	Grey Street	0.00	240.00	240.00	Sealed Road	01/07/1971	C
Dundas Street	Darley	Grey Street	240.00	380.00	140.00	Sealed Road	01/07/1970	A1
Dundas Street	Darley	Grey Street	520.00	655.00	135.00	Sealed Road	01/07/1990	A1
Dundas Street	Darley	Grey Street	655.00	790.00	135.00	Sealed Road	01/07/1987	A2
Dundas Street	Darley	Grey Street	790.00	1,015.00	225.00	Sealed Road	01/07/1993	A2
Dundas Street	Darley	Grey Street	1,015.00	1,045.00	30.00	Sealed Road	01/07/2010	A2
Dundas Street	Darley	Grey Street	1,045.00	1,215.00	170.00	Sealed Road	01/07/1976	A2
Dunn Court	Darley	Wittick Street	0.00	115.00	115.00	Sealed Road	01/07/2009	A1
Dunn Court	Darley	Wittick Street	115.00	310.00	195.00	Sealed Road	01/07/1983	A1
Dunnstown-Yendon Road	Dunnstown	Old Melbourne Road	0.00	103.00	103.00	Sealed Road	01/07/1972	A1
Dunnstown-Yendon Road	Dunnstown	Old Melbourne Road	103.00	1,559.00	1,456.00	Sealed Road	01/07/1991	A1
Dunnstown-Yendon Road	Dunnstown	Old Melbourne Road	1,559.00	3,422.00	1,863.00	Sealed Road	01/07/1958	A1
Dunnstown-Yendon Road	Yendon	Old Melbourne Road	3,422.00	4,305.00	883.00	Sealed Road	01/07/1995	A1
Dunnstown-Yendon Road	Yendon	Old Melbourne Road	4,305.00	5,406.00	1,101.00	Sealed Road	01/07/1999	A1
Dunnstown-Yendon Road	Yendon	Old Melbourne Road	5,406.00	5,429.00	23.00	Sealed Road	01/07/1971	A1
Durham Street	Darley	Halletts Way	0.00	260.00	260.00	Sealed Road	01/07/1975	A1
Duval Drive	Maddingley	Doolan Street	0.00	265.00	265.00	Sealed Road	01/07/2006	A1
Dwyers Road	Korweinguboorra	Back Settlement Road	0.00	480.00	480.00	Unsealed Road	01/07/1960	U2
Eaglehawk Road	Lal Lal	Clarendon-Lal Lal Road	0.00	1,505.00	1,505.00	Unsealed Road	01/07/1960	U2

Road Name	Suburb	Start Node	Start Chainage	End Chainage	Segment Length	Road Type	Date Proclaimed	Hierarchy
Eaglesons Road	Lal Lal	Clarendon-Lal Lal Road	0.00	70.00	70.00	Sealed Road	01/07/1979	A2
Eaglesons Road	Lal Lal	Clarendon-Lal Lal Road	70.00	2,730.00	2,660.00	Unsealed Road	01/07/1985	U2
East Maddingley Road	Maddingley	Parwan Road	0.00	240.00	240.00	Sealed Road	01/07/1980	A1
East Maddingley Road	Maddingley	Parwan Road	240.00	600.00	360.00	Sealed Road	01/07/1971	A1
East Maddingley Road	Maddingley	Parwan Road	600.00	1,660.00	1,060.00	Sealed Road	01/07/1970	A2
East Road	Elaine	Elaine Morrisons Road	0.00	860.00	860.00	Unsealed Road	01/07/1989	U2
Eden Crescent	Hopetoun Park	Carberry Drive	0.00	562.00	562.00	Sealed Road	01/07/1970	A2
Eden Crescent	Hopetoun Park	Carberry Drive	562.00	662.00	100.00	Sealed Road	30/01/2014	A2
Edols Street	Ballan	Lay Street	0.00	202.00	202.00	Sealed Road	01/07/1977	A2
Edols Street	Ballan	Lay Street	265.00	435.00	170.00	Sealed Road	01/07/1955	A2
Edols Street	Ballan	Lay Street	435.00	653.00	218.00	Sealed Road	01/07/1955	A2
Edols Street	Ballan	Lay Street	670.00	886.00	216.00	Sealed Road	01/07/1979	A1
Edols Street	Ballan	Lay Street	900.00	1,115.00	215.00	Sealed Road	01/07/1955	A2
Edols Street	Ballan	Lay Street	1,130.00	1,345.00	215.00	Sealed Road	01/07/1965	A2
Edols Street	Ballan	Lay Street	1,360.00	1,520.00	160.00	Unsealed Road	01/07/1970	U2
Edwards Court	Darley	Jonathan Drive	0.00	80.00	80.00	Sealed Road	01/07/1990	A2
Egan Court	Darley	Manning Boulevard	0.00	395.00	395.00	Sealed Road	01/07/1992	A2
Egans Road	Mount Egerton	Egerton-Bungeeltap Road	0.00	785.00	785.00	Sealed Road	01/07/1971	A2
Egans Road	Mount Egerton	Egerton-Bungeeltap Road	785.00	1,750.00	965.00	Unsealed Road	01/07/1960	U2
Egans Road	Mount Egerton	Egerton-Bungeeltap Road	1,750.00	2,175.00	425.00	Unsealed Road	01/07/1960	U2
Egans Road	Mount Egerton	Egerton-Bungeeltap Road	2,175.00	3,000.00	825.00	Unsealed Road	01/07/1960	U2
Egans Road	Mount Egerton	Egerton-Bungeeltap Road	3,000.00	3,470.00	470.00	Unsealed Road	01/07/1960	U2
Egans Road	Mount Egerton	Egerton-Bungeeltap Road	3,470.00	3,820.00	350.00	Unsealed Road	01/07/1960	U2
Egerton-Ballark Road	Bungal	Yendon-Egerton Road	6,013.00	8,326.00	2,313.00	Sealed Road	01/07/1985	A2
Egerton-Ballark Road	Bungal	Yendon-Egerton Road	8,326.00	11,134.00	2,808.00	Sealed Road	01/07/1971	A2
Egerton-Ballark Road	Bungal	Yendon-Egerton Road	11,134.00	11,838.00	704.00	Sealed Road	01/07/2011	A2
Egerton-Ballark Road	Bungal	Yendon-Egerton Road	11,834.00	12,264.00	430.00	Sealed Road	01/07/1958	A2
Egerton-Ballark Road	Bungal	Yendon-Egerton Road	12,264.00	12,580.00	316.00	Sealed Road	01/07/1958	A2
Egerton-Ballark Road	Bungal	Yendon-Egerton Road	12,580.00	13,971.00	1,391.00	Sealed Road	01/07/1958	A2
Egerton-Ballark Road	Bungal	Yendon-Egerton Road	13,971.00	14,087.00	116.00	Sealed Road	01/07/1958	A2
Egerton-Ballark Road	Morrisons	Yendon-Egerton Road	14,125.00	14,636.00	511.00	Sealed Road	01/07/1959	A2
Egerton-Ballark Road	Morrisons	Yendon-Egerton Road	14,636.00	15,515.00	879.00	Sealed Road	01/07/1958	A2
Egerton-Ballark Road	Morrisons	Yendon-Egerton Road	15,515.00	16,740.00	1,225.00	Sealed Road	01/07/1958	A2
Egerton-Ballark Road	Morrisons	Yendon-Egerton Road	16,740.00	16,944.00	204.00	Sealed Road	01/07/1992	A2
Egerton-Ballark Road	Mount Egerton	Yendon-Egerton Road	0.00	55.00	55.00	Sealed Road	01/07/1993	A2
Egerton-Ballark Road	Mount Egerton	Yendon-Egerton Road	55.00	3,540.00	3,485.00	Sealed Road	01/07/1995	A2

Road Name	Suburb	Start Node	Start Chainage	End Chainage	Segment Length	Road Type	Date Proclaimed	Hierarchy
Egerton-Ballark Road	Mount Egerton	Yendon-Egerton Road	3,540.00	3,725.00	185.00	Sealed Road	01/07/1987	A2
Egerton-Ballark Road	Mount Egerton	Yendon-Egerton Road	3,732.00	5,320.00	1,588.00	Sealed Road	01/07/2002	A2
Egerton-Ballark Road	Mount Egerton	Yendon-Egerton Road	5,320.00	6,013.00	693.00	Sealed Road	01/07/2002	A2
Egerton-Bungeeltap Road	Bungal	Egerton-Ballark Road	5,103.00	6,085.00	982.00	Sealed Road	01/07/2011	A2
Egerton-Bungeeltap Road	Bungal	Egerton-Ballark Road	6,085.00	7,173.00	1,088.00	Sealed Road	01/07/1965	A2
Egerton-Bungeeltap Road	Bungal	Egerton-Ballark Road	7,173.00	8,210.00	1,037.00	Sealed Road	01/07/1970	A2
Egerton-Bungeeltap Road	Bungal	Egerton-Ballark Road	8,210.00	8,622.00	412.00	Sealed Road	01/07/1965	A2
Egerton-Bungeeltap Road	Bungal	Egerton-Ballark Road	8,622.00	9,515.00	893.00	Unsealed Road	01/07/1974	U2
Egerton-Bungeeltap Road	Mount Egerton	Egerton-Ballark Road	0.00	36.00	36.00	Sealed Road	01/07/2011	A2
Egerton-Bungeeltap Road	Mount Egerton	Egerton-Ballark Road	0.00	36.00	36.00	Sealed Road	01/07/2011	A2
Egerton-Bungeeltap Road	Mount Egerton	Egerton-Ballark Road	36.00	1,957.00	1,921.00	Sealed Road	01/07/1950	A2
Egerton-Bungeeltap Road	Mount Egerton	Egerton-Ballark Road	1,957.00	3,533.00	1,576.00	Sealed Road	01/07/2011	A2
Egerton-Bungeeltap Road	Mount Egerton	Egerton-Ballark Road	3,533.00	5,103.00	1,570.00	Sealed Road	01/07/2011	A2
Egerton-Bungeeltap Road	Mount Wallace	Egerton-Ballark Road	9,515.00	10,875.00	1,360.00	Sealed Road	01/07/1995	A2
Eighth Mews	Bacchus Marsh	Tilley Drive	0.00	28.00	28.00	Sealed Road	01/07/2010	A2
Elaine-Blue Bridge Road	Elaine	Midland Highway	0.00	5,430.00	5,430.00	Unsealed Road	01/07/1970	U2
Elaine-Egerton Road	Bungal	Midland Highway	10,827.00	11,697.00	870.00	Sealed Road	01/07/1971	A2
Elaine-Egerton Road	Bungal	Midland Highway	11,697.00	12,567.00	870.00	Sealed Road	01/07/1971	A2
Elaine-Egerton Road	Elaine	Midland Highway	0.00	35.00	35.00	Sealed Road	01/07/1980	A2
Elaine-Egerton Road	Elaine	Midland Highway	35.00	626.00	591.00	Sealed Road	01/07/1982	A2
Elaine-Egerton Road	Elaine	Midland Highway	626.00	2,640.00	2,014.00	Sealed Road	01/07/1971	A2
Elaine-Egerton Road	Elaine	Midland Highway	2,640.00	2,805.00	165.00	Sealed Road	01/07/1969	A2
Elaine-Egerton Road	Elaine	Midland Highway	2,805.00	3,450.00	645.00	Sealed Road	01/07/1971	A2
Elaine-Egerton Road	Elaine	Midland Highway	3,450.00	3,600.00	150.00	Sealed Road	01/07/1974	A2
Elaine-Egerton Road	Elaine	Midland Highway	3,600.00	4,008.00	408.00	Sealed Road	01/07/1997	A2
Elaine-Egerton Road	Elaine	Midland Highway	4,008.00	4,891.00	883.00	Sealed Road	01/07/1970	A2
Elaine-Egerton Road	Morrison's	Midland Highway	4,891.00	10,796.00	5,905.00	Unsealed Road	01/07/1979	U2
Elaine-Morrison's Road	Elaine	Elaine-Egerton Road	0.00	363.00	363.00	Sealed Road	01/07/1964	A2
Elaine-Morrison's Road	Elaine	Elaine-Egerton Road	363.00	1,804.00	1,441.00	Sealed Road	01/07/1989	A2
Elaine-Morrison's Road	Elaine	Elaine-Egerton Road	1,804.00	2,994.00	1,190.00	Sealed Road	01/07/1965	A2
Elaine-Morrison's Road	Morrison's	Elaine-Egerton Road	2,994.00	5,102.00	2,108.00	Sealed Road	01/07/1965	A2
Elaine-Morrison's Road	Morrison's	Elaine-Egerton Road	4,935.00	6,243.00	1,308.00	Sealed Road	01/07/1965	A2
Elaine-Morrison's Road	Morrison's	Elaine-Egerton Road	6,243.00	6,340.00	97.00	Sealed Road	01/07/1980	A2
Elaine-Morrison's Road	Morrison's	Elaine-Egerton Road	6,340.00	7,339.00	999.00	Sealed Road	01/07/1980	A2
Elaine-Morrison's Road	Morrison's	Elaine-Egerton Road	7,339.00	7,362.00	23.00	Sealed Road	01/07/1980	A2
Elaine-Mount Mercer Road		Midland Highway	5,150.00	6,708.00	1,558.00	Sealed Road	01/07/1966	A2

Road Name	Suburb	Start Node	Start Chainage	End Chainage	Segment Length	Road Type	Date Proclaimed	Hierarchy
Elaine-Mount Mercer Road		Midland Highway	6,726.00	6,894.00	168.00	Sealed Road	01/07/1966	A2
Elaine-Mount Mercer Road		Midland Highway	6,894.00	8,364.00	1,470.00	Sealed Road	01/07/1966	A2
Elaine-Mount Mercer Road		Midland Highway	8,364.00	9,832.00	1,468.00	Sealed Road	01/07/1966	A2
Elaine-Mount Mercer Road		Midland Highway	9,832.00	10,340.00	508.00	Sealed Road	01/07/1965	A2
Elaine-Mount Mercer Road		Midland Highway	10,340.00	11,175.00	835.00	Sealed Road	01/07/1988	A2
Elaine-Mount Mercer Road	Elaine	Midland Highway	0.00	4,015.00	4,015.00	Sealed Road	01/07/1966	A2
Elaine-Mount Mercer Road	Elaine	Midland Highway	4,015.00	5,150.00	1,135.00	Sealed Road	01/07/1966	A2
Elgin Street	Blackwood	Golden Point Road	0.00	62.00	62.00	Unsealed Road	01/07/1960	U2
Ellerslie Court	Bacchus Marsh	McGrath Street	0.00	110.00	110.00	Sealed Road	01/07/1988	A2
Emery Street	Clarendon	Midland Highway	0.00	100.00	100.00	Unsealed Road	01/07/1970	U2
Emily Court	Ballan	Ingliston Road	0.00	95.00	95.00	Sealed Road	01/07/1984	A2
Epsom Close	Bacchus Marsh	Rosehill Drive	0.00	5.00	5.00	Sealed Road	01/07/1971	A2
Epsom Close	Bacchus Marsh	Rosehill Drive	5.00	110.00	105.00	Sealed Road	01/07/1960	A2
Erin Court	Wallace	Bungaree-Wallace Road	0.00	430.00	430.00	Sealed Road	01/07/1970	A2
Essence Boulevard		Griffith Street	220.00	279.00	59.00	Sealed Road	13/10/2014	A2
Essence Boulevard	Maddingley	Griffith Street	75.00	175.00	100.00	Sealed Road	30/01/2014	A2
Essence Boulevard North Bound	Maddingley	Griffith Street	0.00	75.00	75.00	Sealed Road	30/01/2014	A2
Essence Boulevard South Bound	Maddingley	Griffith Street	0.00	75.00	75.00	Sealed Road	30/01/2014	A2
Ethan Street	Maddingley	Dewar Crescent	0.00	120.00	120.00	Sealed Road	01/07/2006	A2
Evans Court	Darley	Grey Street	0.00	60.00	60.00	Sealed Road	01/07/1974	A2
Evergreen Way	Gordon	Gordon-Egerton Road	0.00	1,110.00	1,110.00	Sealed Road	01/07/1994	A2
Eyrie Court	Hopetoun Park	Riverview Drive	0.00	435.00	435.00	Sealed Road	01/07/1970	A2
Faheys Road	Gordon	Corbetts Road	0.00	685.00	685.00	Unsealed Road	01/07/1960	U2
Faheys Road	Gordon	Corbetts Road	685.00	820.00	135.00	Sealed Road	01/07/1971	A2
Faheys Road	Gordon	Corbetts Road	820.00	985.00	165.00	Unsealed Road	01/07/1960	U2
Fairbank Way		Calderwood Road	0.00	137.00	137.00	Sealed Road	05/12/2014	A2
Fairway Crescent	Darley	Links Road	0.00	70.00	70.00	Sealed Road	01/07/1990	A1
Fairway Crescent	Darley	Links Road	70.00	410.00	340.00	Sealed Road	01/07/1992	A1
Farm Court	Bacchus Marsh	Burbidge Drive	0.00	55.00	55.00	Sealed Road	30/12/2012	A2
Farm Road	Korweinguboora	Back Settlement Road	0.00	1,170.00	1,170.00	Unsealed Road	01/07/1960	U2
Farrow Place		Mimulus Drive	0.00	88.00	88.00	Sealed Road	12/10/2015	A2
Fergusons Lane	Bungal	Egerton-Ballark Road	0.00	750.00	750.00	Unsealed Road	01/07/1960	U2
Fifth Mews	Bacchus Marsh	Tilley Drive	0.00	45.00	45.00	Sealed Road	01/07/2009	A2
Finn Court	Maddingley	Vallence Road	0.00	360.00	360.00	Sealed Road	01/07/1971	A2
Finnin Street	Bacchus Marsh	Clifton Drive	0.00	6.00	6.00	Sealed Road	01/07/2005	A1
Finnin Street	Bacchus Marsh	Clifton Drive	6.00	132.00	126.00	Sealed Road	01/07/2004	A1

Road Name	Suburb	Start Node	Start Chainage	End Chainage	Segment Length	Road Type	Date Proclaimed	Hierarchy
Finnin Street	Bacchus Marsh	Clifton Drive	132.00	138.00	6.00	Sealed Road	01/07/2005	A1
First Mews	Bacchus Marsh	Tilley Drive	0.00	55.00	55.00	Sealed Road	01/07/2009	A2
Fishers Road	Scotsburn	Pryors Road	0.00	1,445.00	1,445.00	Unsealed Road	01/07/1979	U2
Fisken Street	Bacchus Marsh	Main Street	0.00	20.00	20.00	Sealed Road	01/07/1979	C
Fisken Street	Bacchus Marsh	Main Street	20.00	50.00	30.00	Sealed Road	01/07/1994	C
Fisken Street	Bacchus Marsh	Main Street	30.00	510.00	480.00	Sealed Road	01/07/1984	TC
Fisken Street	Ballan	Atkinson Street	0.00	260.00	260.00	Sealed Road	01/07/1979	A1
Fisken Street	Ballan	Atkinson Street	260.00	380.00	120.00	Sealed Road	01/07/1975	A1
Fisken Street	Ballan	Atkinson Street	405.00	520.00	115.00	Sealed Road	01/07/1955	A1
Fisken Street	Maddingley	Main Street	570.00	860.00	290.00	Sealed Road	01/07/1979	TC
Fisken Street	Maddingley	Main Street	860.00	900.00	40.00	Sealed Road	01/07/1979	TC
Fisken Street	Maddingley	Main Street	900.00	950.00	50.00	Sealed Road	01/07/1979	TC
Fisken Street	Maddingley	Main Street	950.00	1,040.00	90.00	Sealed Road	01/07/1980	TC
Fisken Street	Maddingley	Main Street	1,040.00	1,220.00	180.00	Sealed Road	01/07/1980	TC
Fisken Street	Maddingley	Main Street	1,220.00	1,260.00	40.00	Sealed Road	01/07/1979	TC
Fisken Street	Maddingley	Main Street	1,260.00	1,350.00	90.00	Sealed Road	01/07/1978	TC
Fisken Street	Maddingley	Main Street	1,358.00	1,690.00	332.00	Sealed Road	01/07/1969	A1
Fisken Street	Maddingley	Main Street	1,720.00	2,160.00	440.00	Unsealed Road	01/07/1989	U2
Fitch Court	Ballan	Hogan Road	0.00	180.00	180.00	Sealed Road	30/01/2014	A2
Fitzroy Street	Darley	Grey Street	0.00	75.00	75.00	Sealed Road	01/07/1984	TC
Fitzroy Street	Darley	Grey Street	75.00	450.00	375.00	Sealed Road	01/07/1980	TC
Fitzroy Street	Darley	Grey Street	500.00	610.00	110.00	Sealed Road	01/07/1971	A1
Fitzroy Street	Darley	Grey Street	610.00	885.00	275.00	Sealed Road	01/07/1990	A1
Fitzroy Street	Darley	Grey Street	885.00	1,147.00	262.00	Sealed Road	30/12/2012	A1
Fitzroy Street	Darley	Grey Street	1,147.00	1,203.00	56.00	Sealed Road	30/01/2014	A2
Flack Street	Ballan	Old Ballanee Road	0.00	400.00	400.00	Unsealed Road	01/07/1970	U2
Flacks Lane	Ballan	Ballan-Daylesford Road	0.00	1,135.00	1,135.00	Unsealed Road	01/07/1960	U2
Flacks Lane	Ballan	Ballan-Daylesford Road	1,140.00	2,230.00	1,090.00	Unsealed Road	01/07/1970	U2
Flacks Lane	Ballan	Ballan-Daylesford Road	2,230.00	3,215.00	985.00	Unsealed Road	01/07/1960	U2
Flanagans Drive	Merrimu	Bacchus Marsh Road	75.00	1,390.00	1,315.00	Sealed Road	01/07/2005	A1
Flanagans Drive	Merrimu	Bacchus Marsh Road	1,390.00	2,760.00	1,370.00	Sealed Road	01/07/1960	A2
Flemings Lane	Barrys Reef	Greendale-Trentham Road	0.00	105.00	105.00	Unsealed Road	01/07/1960	U2
Fletchers Lane	Mount Egerton	Yendon-Egerton Road	0.00	145.00	145.00	Unsealed Road	01/07/1960	U2
Foos Lane	Warrenheip	Yankee Flat Road	0.00	1,030.00	1,030.00	Unsealed Road	01/07/1970	U2
Forbes Road	Dunnstown	Old Western Highway	0.00	50.00	50.00	Sealed Road	01/07/1990	A2
Forbes Road	Leigh Creek	Old Western Highway	50.00	2,290.00	2,240.00	Sealed Road	01/07/1974	A1

Road Name	Suburb	Start Node	Start Chainage	End Chainage	Segment Length	Road Type	Date Proclaimed	Hierarchy
Forbes Road	Leigh Creek	Old Western Highway	2,290.00	2,315.00	25.00	Sealed Road	01/07/1980	A2
Forbes Road	Springbank	O'Connors Road	0.00	2,010.00	2,010.00	Unsealed Road	01/07/1960	U2
Fords Lane	Elaine	Midland Highway	0.00	820.00	820.00	Unsealed Road	01/07/1970	U2
Fords Road	Morrison	Ballan-Meredith Road	0.00	640.00	640.00	Unsealed Road	01/07/1960	U2
Forest Court	Bacchus Marsh	Burbidge Drive	0.00	87.00	87.00	Sealed Road	30/12/2012	A2
Forest Road	Morrison	Elaine-Morrison Road	0.00	755.00	755.00	Sealed Road	01/07/1990	A2
Forest Road	Morrison	Elaine-Morrison Road	775.00	1,135.00	360.00	Sealed Road	01/07/1986	A2
Forest Road	Morrison	Elaine-Morrison Road	1,135.00	1,650.00	515.00	Sealed Road	01/07/1960	A2
Forest Road	Morrison	Elaine-Morrison Road	1,650.00	3,040.00	1,390.00	Unsealed Road	01/07/1960	U2
Forest Road	Morrison	Elaine-Morrison Road	3,055.00	4,325.00	1,270.00	Unsealed Road	01/07/1981	U2
Fourth Mews	Bacchus Marsh	Tilley Drive	0.00	45.00	45.00	Sealed Road	01/07/2009	A2
Fowlers Lane	Myrniong	Greendale-Myrniong Road	0.00	960.00	960.00	Unsealed Road	01/07/1960	U2
Foxes Lane	Gordon	Cartons Road	0.00	100.00	100.00	Sealed Road	01/07/1960	A2
Foxes Lane	Gordon	Cartons Road	100.00	1,150.00	1,050.00	Unsealed Road	01/07/1960	U2
Franklin Street	Maddingley	Griffith Street	0.00	45.00	45.00	Sealed Road	01/07/1979	A1
Franklin Street	Maddingley	Griffith Street	45.00	220.00	175.00	Sealed Road	01/07/1971	A1
Franklin Street	Maddingley	Griffith Street	285.00	480.00	195.00	Sealed Road	01/07/1979	A2
Fraser Court	Ballan	Fraser Street	0.00	160.00	160.00	Sealed Road	01/07/1991	A2
Fraser Street	Ballan	Berry Street	0.00	200.00	200.00	Sealed Road	01/07/1980	A2
Frawleys Road	Leigh Creek	Black Swamp Road	0.00	60.00	60.00	Sealed Road	01/07/1982	A2
Frawleys Road	Leigh Creek	Black Swamp Road	60.00	1,770.00	1,710.00	Unsealed Road	01/07/1993	U2
Fredrick Street	Darley	Holts Lane	0.00	245.00	245.00	Sealed Road	01/07/2004	A1
Frichots Lane	Ballan	Stonehut Lane	0.00	1,825.00	1,825.00	Unsealed Road	01/07/1960	U2
Fuller Court	Hopetoun Park	Hammond Circuit	0.00	350.00	350.00	Sealed Road	01/07/1996	A2
Gabriel Grove	Darley	Valentina Drive	0.00	22.00	22.00	Sealed Road	01/07/2011	A2
Gabriel Grove	Darley	Valentina Drive	22.00	106.00	84.00	Sealed Road	01/07/2011	A2
Gabriel Grove	Darley	Valentina Drive	106.00	144.00	38.00	Sealed Road	01/07/2011	A2
Gabriel Grove	Darley	Valentina Drive	144.00	168.00	24.00	Sealed Road	01/07/2011	A2
Gains Road	Mount Egerton	Whipstick Road	0.00	220.00	220.00	Unsealed Road	01/07/1960	U2
Gains South Road	Mount Egerton	Ballan-Egerton Road	0.00	210.00	210.00	Unsealed Road	01/07/1960	U2
Gargans Road	Meredith	Midland Highway	0.00	1,450.00	1,450.00	Unsealed Road	01/07/1970	U2
Garrards Lane	Myrniong	Old Western Highway	0.00	200.00	200.00	Sealed Road	01/07/1960	A2
Garrards Lane	Myrniong	Old Western Highway	200.00	1,050.00	850.00	Sealed Road	01/07/1960	A2
Garrards Lane	Myrniong	Old Western Highway	1,050.00	2,485.00	1,435.00	Sealed Road	01/07/1968	A2
Garrards Lane	Myrniong	Old Western Highway	2,485.00	3,185.00	700.00	Unsealed Road	01/07/1974	U2
Gascards Lane	Gordon	Old Melbourne Road	0.00	360.00	360.00	Sealed Road	01/07/1995	A2

Road Name	Suburb	Start Node	Start Chainage	End Chainage	Segment Length	Road Type	Date Proclaimed	Hierarchy
Gascards Lane	Gordon	Old Melbourne Road	360.00	2,250.00	1,890.00	Unsealed Road	01/07/1960	U2
Gaynor Street	Maddingley	South Maddingley Road	0.00	195.00	195.00	Sealed Road	01/07/1981	A2
Gaynor Street	Maddingley	South Maddingley Road	105.00	320.00	215.00	Sealed Road	01/07/1983	A1
Gearys Lane	Ballan	Geelong-Ballan Road	0.00	17.00	17.00	Sealed Road	01/07/1965	A2
Gearys Lane	Ballan	Geelong-Ballan Road	17.00	3,135.00	3,118.00	Unsealed Road	01/07/1960	U2
Geddes Lane	Bungaree	Barkstead Road	0.00	757.00	757.00	Sealed Road	01/07/1945	A2
Geddes Lane	Bungaree	Barkstead Road	757.00	1,460.00	703.00	Sealed Road	01/07/1945	A2
Geddes Road	Bullarook	Barkstead Road	1,460.00	2,980.00	1,520.00	Sealed Road	01/07/2010	A2
Gell Street	Bacchus Marsh	Main Street	0.00	5.00	5.00	Sealed Road	01/07/1972	C
Gell Street	Bacchus Marsh	Main Street	5.00	60.00	55.00	Sealed Road	01/07/1972	C
Gell Street	Bacchus Marsh	Main Street	60.00	65.00	5.00	Sealed Road	01/07/1972	C
Gell Street	Bacchus Marsh	Main Street	65.00	110.00	45.00	Sealed Road	01/07/1972	C
Gell Street	Bacchus Marsh	Main Street	110.00	210.00	100.00	Sealed Road	01/07/1975	C
Gell Street	Bacchus Marsh	Main Street	220.00	340.00	120.00	Sealed Road	01/07/1971	A2
Geordies Lane	Scotsburn	Attwoods Road	885.00	1,880.00	995.00	Unsealed Road	01/07/1960	U2
George Lane	Blakeville	Spargo-Blakeville Road	0.00	170.00	170.00	Unsealed Road	01/07/1960	U2
George Street	Bacchus Marsh	Lerderderg Street	0.00	100.00	100.00	Sealed Road	01/07/1987	A1
George Street	Bacchus Marsh	Lerderderg Street	100.00	520.00	420.00	Sealed Road	01/07/1983	A1
Gillespies Lane	Ballan	Ingliston Road	0.00	185.00	185.00	Sealed Road	01/07/1960	A1
Gillespies Lane	Ballan	Ingliston Road	185.00	670.00	485.00	Sealed Road	01/07/1965	A1
Gillespies Lane	Ballan	Ingliston Road	670.00	1,340.00	670.00	Unsealed Road	01/07/1979	U2
Gillespies Lane	Ballan	Ingliston Road	1,340.00	1,495.00	155.00	Sealed Road	01/07/1992	A2
Gillespies Lane	Ballan	Ingliston Road	1,495.00	2,120.00	625.00	Sealed Road	01/07/1970	A2
Gilletts Lane	Ingliston	Ingliston Road	0.00	40.00	40.00	Sealed Road	01/07/1986	A2
Gilletts Lane	Ingliston	Ingliston Road	50.00	220.00	170.00	Unsealed Road	01/07/1980	U2
Gilletts Lane	Ingliston	Ingliston Road	220.00	1,020.00	800.00	Unsealed Road	01/07/1980	U2
Gingella Court	Ballan	Hogan Road	0.00	310.00	310.00	Sealed Road	01/07/2005	A2
Gisborne Road Service Road	Bacchus Marsh	Main Street	1,070.00	1,150.00	80.00	Unsealed Road	01/07/1967	U2
Gisborne Road Service Road	Bacchus Marsh	Main Street	1,160.00	1,260.00	100.00	Sealed Road	01/07/1969	A2
Gisborne Road Service Road	Coimadai	Main Street	8,986.00	9,036.00	50.00	Sealed Road	01/07/1960	A2
Gisborne Road Service Road	Coimadai	Main Street	9,395.00	9,445.00	50.00	Sealed Road	01/07/2006	A2
Gisborne Road Service Road	Comiadai	Main Street	8,019.00	8,279.00	260.00	Sealed Road	01/07/1972	A2
Gisborne Road Service Road	Darley	Main Street	1,475.00	1,920.00	445.00	Sealed Road	01/07/1960	A2
Gisborne Road Service Road	Darley	Main Street	1,482.00	1,587.00	105.00	Sealed Road	01/07/1991	A2
Gisborne Road Service Road	Darley	Main Street	1,600.00	1,690.00	90.00	Unsealed Road	01/07/1960	U2
Gisborne Road Service Road	Darley	Main Street	1,690.00	1,785.00	95.00	Sealed Road	01/07/1974	A2

Road Name	Suburb	Start Node	Start Chainage	End Chainage	Segment Length	Road Type	Date Proclaimed	Hierarchy
Gisborne Road Service Road	Darley	Main Street	1,800.00	1,880.00	80.00	Sealed Road	01/07/1970	A2
Gisborne Road Service Road	Darley	Main Street	1,993.00	2,253.00	260.00	Sealed Road	01/07/1970	A2
Gisborne Road Service Road	Darley	Main Street	2,415.00	2,450.00	35.00	Sealed Road	01/07/1970	A2
Gisborne Road Service Road	Darley	Main Street	2,450.00	2,505.00	55.00	Sealed Road	01/07/1974	A2
Gladstone Street	Gordon	Nightingale Street	0.00	205.00	205.00	Unsealed Road	01/07/1960	U2
Gladstone Street	Gordon	Nightingale Street	205.00	365.00	160.00	Unsealed Road	01/07/1960	U2
Gladstone Street	Gordon	Nightingale Street	365.00	525.00	160.00	Sealed Road	01/07/1990	A2
Gladstone Street	Gordon	Nightingale Street	635.00	1,010.00	375.00	Unsealed Road	01/07/1960	U2
Gladstone Street	Gordon	Nightingale Street	1,010.00	1,120.00	110.00	Unsealed Road	01/07/1960	U2
Gleeson Court	Gordon	Old Western Highway	0.00	440.00	440.00	Unsealed Road	01/07/1960	U2
Gleeson Court	Maddingley	Tilley Drive	0.00	10.00	10.00	Sealed Road	01/07/2009	A2
Gleeson Court	Maddingley	Tilley Drive	10.00	125.00	115.00	Sealed Road	01/07/2009	A2
Gleeson Court	Maddingley	Tilley Drive	115.00	145.00	30.00	Sealed Road	01/07/2009	A2
Gleeson Court	Maddingley	Tilley Drive	115.00	145.00	30.00	Sealed Road	01/07/2009	A2
Gleesons Road	Mollonghip	Barkstead Road	0.00	1,120.00	1,120.00	Unsealed Road	01/07/1981	U2
Glenanes Road	Dunnstown	Ti Tree Road	0.00	678.00	678.00	Unsealed Road	01/07/1970	U2
Gleneagles Court	Darley	Riversdale Crescent	0.00	195.00	195.00	Sealed Road	01/07/2009	A2
Glenmore Road	Glenmore	Bacchus Marsh-Geelong Road	11,817.00	12,757.00	940.00	Sealed Road	01/07/1976	A2
Glenmore Road	Glenmore	Bacchus Marsh-Geelong Road	12,757.00	13,562.00	805.00	Sealed Road	01/07/1970	A2
Glenmore Road	Glenmore	Bacchus Marsh-Geelong Road	13,562.00	14,707.00	1,145.00	Sealed Road	01/07/1970	A2
Glenmore Road	Glenmore	Bacchus Marsh-Geelong Road	14,707.00	15,921.00	1,214.00	Sealed Road	01/07/1992	A2
Glenmore Road	Glenmore	Bacchus Marsh-Geelong Road	15,921.00	16,401.00	480.00	Sealed Road	01/07/1992	A2
Glenmore Road	Glenmore	Bacchus Marsh-Geelong Road	16,401.00	17,832.00	1,431.00	Sealed Road	01/07/1992	A2
Glenmore Road	Mount Wallace	Bacchus Marsh-Geelong Road	17,850.00	20,135.00	2,285.00	Sealed Road	01/07/1973	A2
Glenmore Road	Mount Wallace	Bacchus Marsh-Geelong Road	20,135.00	22,545.00	2,410.00	Sealed Road	01/07/1982	A2
Glenmore Road	Parwan	Bacchus Marsh-Geelong Road	0.00	1,044.00	1,044.00	Sealed Road	01/07/1977	A1
Glenmore Road	Parwan	Bacchus Marsh-Geelong Road	1,044.00	2,003.00	959.00	Sealed Road	01/07/1955	A1
Glenmore Road	Rowsley	Bacchus Marsh-Geelong Road	2,003.00	2,922.00	919.00	Sealed Road	01/07/1993	A1
Glenmore Road	Rowsley	Bacchus Marsh-Geelong Road	2,922.00	3,976.00	1,054.00	Sealed Road	01/07/1970	A1
Glenmore Road	Rowsley	Bacchus Marsh-Geelong Road	3,976.00	4,786.00	810.00	Sealed Road	01/07/1970	A1
Glenmore Road	Rowsley	Bacchus Marsh-Geelong Road	4,801.00	6,964.00	2,163.00	Sealed Road	01/07/2005	A1
Glenmore Road	Rowsley	Bacchus Marsh-Geelong Road	6,964.00	8,630.00	1,666.00	Sealed Road	01/07/1971	A1
Glenmore Road	Rowsley	Bacchus Marsh-Geelong Road	8,630.00	11,797.00	3,167.00	Sealed Road	01/07/1969	A1
Gluepot Road	Morrison	Ballan-Meredith Road	0.00	1,830.00	1,830.00	Unsealed Road	01/07/1960	U2
Golden Point Road	Blackwood	Martin Street	0.00	185.00	185.00	Sealed Road	01/07/1992	A2
Golden Point Road	Blackwood	Martin Street	185.00	645.00	460.00	Sealed Road	01/07/1989	A2

Road Name	Suburb	Start Node	Start Chainage	End Chainage	Segment Length	Road Type	Date Proclaimed	Hierarchy
Golden Point Road	Blackwood	Martin Street	645.00	970.00	325.00	Sealed Road	01/07/1965	A2
Golden Point Road	Blackwood	Martin Street	970.00	1,365.00	395.00	Sealed Road	01/07/1987	A2
Golden Point Road	Blackwood	Martin Street	1,370.00	2,490.00	1,120.00	Unsealed Road	01/07/1960	U2
Golfers Nook	Darley	Riversdale Crescent	0.00	40.00	40.00	Sealed Road	01/07/2009	A2
Goodenia Court	Darley	Seton Way	0.00	115.00	115.00	Sealed Road	01/07/2011	A2
Gordon-Egerton Road	Gordon	Old Melbourne Road	660.00	1,630.00	970.00	Sealed Road	01/07/1983	A1
Gordon-Egerton Road	Gordon	Old Melbourne Road	1,630.00	1,653.00	23.00	Sealed Road	01/07/1977	A1
Gordon-Egerton Road	Gordon	Old Melbourne Road	1,653.00	2,331.00	678.00	Sealed Road	01/07/2005	A1
Gordon-Egerton Road	Mount Egerton	Old Melbourne Road	2,331.00	4,762.00	2,431.00	Sealed Road	01/07/1998	A1
Gordon-Egerton Road	Mount Egerton	Old Melbourne Road	5,569.00	5,716.00	147.00	Sealed Road	01/07/1971	A1
Gordon-Egerton/Main Road	Mount Egerton	Old Melbourne Road	4,762.00	5,362.00	600.00	Sealed Road	01/07/1969	C
Gordon-Egerton/Main Road	Mount Egerton	Old Melbourne Road	5,362.00	5,569.00	207.00	Sealed Road	01/07/1975	A1
Gorong Street	Ballan	Myrtle Grove Road	0.00	380.00	380.00	Sealed Road	01/07/1987	A2
Gosling Street	Ballan	Jopling Street	0.00	100.00	100.00	Sealed Road	01/07/1994	A2
Gosling Street	Ballan	Jopling Street	182.00	282.00	100.00	Sealed Road	01/07/1971	A2
Gothic Drive	Bacchus Marsh	Underbank Boulevard	0.00	55.00	55.00	Sealed Road	01/07/1976	A2
Government Road	Morrison's	Ballan-Meredith Road	0.00	320.00	320.00	Unsealed Road	01/07/1960	U2
Grace Road	Blackwood	Greendale-Trentham Road	0.00	225.00	225.00	Sealed Road	01/07/1976	A2
Graham Street	Bacchus Marsh	Main Street	0.00	35.00	35.00	Sealed Road	01/07/1993	C
Graham Street	Bacchus Marsh	Main Street	35.00	235.00	200.00	Sealed Road	01/07/2000	C
Graham Street	Bacchus Marsh	Main Street	235.00	445.00	210.00	Sealed Road	01/07/1979	A1
Graham Street	Bacchus Marsh	Main Street	445.00	595.00	150.00	Sealed Road	01/07/2000	A1
Graham Street	Bacchus Marsh	Main Street	595.00	700.00	105.00	Sealed Road	01/07/1971	A2
Graham Street	Ballan	Crook Court	0.00	155.00	155.00	Sealed Road	02/11/2015	A2
Grant Street Service Road East	Maddingley	Main Street	855.00	955.00	100.00	Sealed Road	01/07/1988	A2
Grant Street Service Road West	Maddingley	Main Street	825.00	880.00	55.00	Sealed Road	01/07/2000	A2
Grant Street Service Road West	Maddingley	Meikle Road	905.00	995.00	90.00	Sealed Road	01/07/1977	A1
Grant Street Service Road West	Maddingley	Meikle Road	995.00	1,145.00	150.00	Sealed Road	01/07/1970	A1
Grant Street Service Road West	Maddingley	Meikle Road	1,145.00	1,180.00	35.00	Sealed Road	01/07/1978	A2
Grantleigh Drive	Darley	Cairns Drive	0.00	145.00	145.00	Sealed Road	01/07/2004	A1
Grantleigh Drive	Darley	Cairns Drive	145.00	155.00	10.00	Sealed Road	01/07/2004	A1
Grantleigh Drive	Darley	Cairns Drive	155.00	505.00	350.00	Sealed Road	01/07/2004	A1
Grantleigh Drive	Darley	Cairns Drive	505.00	515.00	10.00	Sealed Road	01/07/2004	A1
Grantleigh Drive	Darley	Cairns Drive	515.00	835.00	320.00	Sealed Road	01/07/2004	A1
Grantleigh Drive	Darley	Cairns Drive	835.00	845.00	10.00	Sealed Road	01/07/2004	A2
Grants Lane	Morrison's	Elaine-Morrison's Road	0.00	3,315.00	3,315.00	Unsealed Road	01/07/1970	U2

Road Name	Suburb	Start Node	Start Chainage	End Chainage	Segment Length	Road Type	Date Proclaimed	Hierarchy
Greendale-Trentham Road Service Road		Bradys Lane	0.00	240.00	240.00	Unsealed Road	30/01/2011	U2
Greene Court	Darley	Morrison Drive	0.00	65.00	65.00	Sealed Road	01/07/1981	A2
Greene Road	Warrenheip	Mahars Road	0.00	330.00	330.00	Unsealed Road	01/07/1960	U2
Greenes Lane	Gordon	Boundary Road	0.00	1,140.00	1,140.00	Sealed Road	01/07/1990	A2
Greenhills Road	Blackwood	Ballan-Greendale Road	1,375.00	8,302.00	6,927.00	Unsealed Road	01/07/1960	U2
Greenhills Road	Blackwood	Ballan-Greendale Road	8,302.00	8,799.00	497.00	Unsealed Road	01/07/1960	U2
Greenhills Road	Blackwood	Ballan-Greendale Road	8,799.00	9,181.00	382.00	Unsealed Road	01/07/1960	U2
Greenhills Road	Blackwood	Ballan-Greendale Road	9,181.00	10,018.00	837.00	Unsealed Road	01/07/1960	U2
Greenhills Road	Blackwood	Ballan-Greendale Road	10,018.00	10,069.00	51.00	Sealed Road	01/07/1960	A2
Greenhills Road	Greendale	Ballan-Greendale Road	0.00	1,375.00	1,375.00	Sealed Road	01/07/1960	A2
Greenhood Court	Long Forest	Sundew Avenue	0.00	170.00	170.00	Sealed Road	01/07/1984	A2
Greens Lane	Beremboke	Brisbane Ranges Road	0.00	1,580.00	1,580.00	Unsealed Road	01/07/1960	U2
Greens Lane	Beremboke	Brisbane Ranges Road	1,580.00	1,930.00	350.00	Sealed Road	01/07/1971	A2
Greens Lane	Beremboke	Brisbane Ranges Road	1,930.00	2,000.00	70.00	Sealed Road	01/07/1960	A2
Greeves Street	Clarendon	Midland Highway	0.00	150.00	150.00	Unsealed Road	01/07/1970	U2
Grevillea Court	Long Forest	Sundew Avenue	0.00	150.00	150.00	Sealed Road	01/07/1999	A2
Grey Street	Darley	east end, east of Gisborne Rd	0.00	115.00	115.00	Sealed Road	01/07/1974	A1
Grey Street	Darley	east end, east of Gisborne Rd	115.00	190.00	75.00	Sealed Road	01/07/1974	A1
Grey Street	Darley	east end, east of Gisborne Rd	190.00	295.00	105.00	Sealed Road	01/07/1976	A1
Grey Street	Darley	east end, east of Gisborne Rd	400.00	475.00	75.00	Sealed Road	01/07/1974	TC
Grey Street	Darley	east end, east of Gisborne Rd	475.00	950.00	475.00	Sealed Road	01/07/1974	TC
Grey Street	Darley	east end, east of Gisborne Rd	1,295.00	1,905.00	610.00	Sealed Road	01/07/1974	TC
Grey Street	Darley	east end, east of Gisborne Rd	1,985.00	2,355.00	370.00	Sealed Road	01/07/1992	A1
Grey Street	Darley	east end, east of Gisborne Rd	2,355.00	2,515.00	160.00	Sealed Road	01/07/2005	A2
Grey Street North Bound	Darley	east end, east of Gisborne Rd	790.00	895.00	105.00	Sealed Road	01/07/1974	C
Grey Street North Bound	Darley	east end, east of Gisborne Rd	950.00	1,190.00	240.00	Sealed Road	01/07/1974	C
Grey Street South Bound	Darley	east end, east of Gisborne Rd	950.00	1,190.00	240.00	Sealed Road	01/07/1977	C
Grey Street South Bound	Darley	east end, east of Gisborne Rd	1,190.00	1,295.00	105.00	Sealed Road	01/07/1974	C
Griffith Street	Maddingley	Grant Street	0.00	220.00	220.00	Sealed Road	01/07/1973	TC
Griffith Street	Maddingley	Grant Street	220.00	300.00	80.00	Sealed Road	01/07/1977	TC
Griffith Street	Maddingley	Grant Street	300.00	750.00	450.00	Sealed Road	01/07/1974	TC
Griffith Street	Maddingley	Grant Street	750.00	1,015.00	265.00	Sealed Road	01/07/1971	TC
Griffith Street	Maddingley	Grant Street	1,015.00	1,125.00	110.00	Sealed Road	01/07/1994	TC
Griffith Street	Maddingley	Grant Street	1,125.00	1,282.00	157.00	Sealed Road	01/07/1978	TC
Griffith Street	Maddingley	Grant Street	1,290.00	1,320.00	30.00	Sealed Road	01/07/1978	TC
Griffith Street	Maddingley	Grant Street	1,290.00	1,770.00	480.00	Sealed Road	01/07/1982	TC

Road Name	Suburb	Start Node	Start Chainage	End Chainage	Segment Length	Road Type	Date Proclaimed	Hierarchy
Griffith Street Service Road North	Maddingley	Grant Street	115.00	225.00	110.00	Sealed Road	01/07/1982	A2
Griffith Street Service Road North	Maddingley	Grant Street	245.00	355.00	110.00	Sealed Road	01/07/1988	A2
Griffith Street Service Road North	Maddingley	Grant Street	365.00	470.00	105.00	Sealed Road	01/07/1988	A2
Griffith Street Service Road North	Maddingley	Grant Street	490.00	595.00	105.00	Sealed Road	01/07/2002	A2
Griffith Street Service Road North	Maddingley	Grant Street	615.00	740.00	125.00	Unsealed Road	01/07/1970	U2
Griffith Street Service Road North	Maddingley	Grant Street	752.00	907.00	155.00	Unsealed Road	01/07/1970	U2
Griffith Street Service Road North	Maddingley	Grant Street	917.00	1,032.00	115.00	Unsealed Road	01/07/1970	U2
Griffith Street Service Road North	Maddingley	Griffith Street	1,590.00	1,756.00	166.00	Sealed Road	30/01/2014	A2
Griffith Street Service Road South	Maddingley	Grant Street	750.00	850.00	100.00	Sealed Road	01/07/1989	A1
Griffith Street Service Road South	Maddingley	Grant Street	850.00	880.00	30.00	Sealed Road	01/07/1988	A1
Griffith Street Service Road South	Maddingley	Grant Street	880.00	970.00	90.00	Sealed Road	01/07/1988	A2
Griffith Street Service Road South	Maddingley	Grant Street	970.00	1,005.00	35.00	Sealed Road	01/07/1988	A2
Griffith Street Service Road South	Maddingley	Grant Street	1,005.00	1,050.00	45.00	Sealed Road	01/07/1988	A2
Griffith Street Service Road South	Maddingley	Grant Street	1,050.00	1,135.00	85.00	Sealed Road	01/07/1980	A2
Griffiths Road	Meredith	Midland Highway	0.00	890.00	890.00	Unsealed Road	01/07/1977	U2
Grills Lane	Dunnstown	Old Melbourne Road	0.00	700.00	700.00	Unsealed Road	01/07/1970	U2
Grills Lane	Dunnstown	Old Melbourne Road	700.00	1,980.00	1,280.00	Unsealed Road	01/07/1979	U2
Grose Road	Gordon	Rosenow Street	0.00	180.00	180.00	Unsealed Road	01/07/1970	U2
Gulline Close	Bacchus Marsh	Clarinda Street	0.00	160.00	160.00	Sealed Road	01/07/1989	A2
Gullines Road	Maddingley	Kerrs Road	0.00	1,150.00	1,150.00	Unsealed Road	01/07/1960	U2
Gum Tree Terrace	Darley	Gabriel Grove	0.00	82.00	82.00	Sealed Road	01/07/1970	A2
Gum Tree Terrace	Darley	Gabriel Grove	82.00	173.00	91.00	Sealed Road	09/02/2011	A2
Gunsynd Court	Bacchus Marsh	Underbank Boulevard	0.00	160.00	160.00	Sealed Road	01/07/1976	A1
Guy Place	Maddingley	Slattery Court	0.00	10.00	10.00	Sealed Road	01/07/2010	A2
Guy Place	Maddingley	Slattery Court	10.00	70.00	60.00	Sealed Road	01/07/1971	A2
Guy Place	Maddingley	Slattery Court	70.00	80.00	10.00	Sealed Road	01/07/1971	A2
Haddon Drive	Ballan	Gillespies Lane	0.00	538.00	538.00	Sealed Road	01/07/1990	A2
Hakea Close	Maddingley	Mimulus Road	0.00	92.00	92.00	Sealed Road	30/01/2014	A2
Hall Street	Ballan	O'Cock Street	0.00	280.00	280.00	Sealed Road	01/07/1994	A2
Halletts Way		Roundabout at intersection with Werribee Road	0.00	3,146.00	3,146.00	Sealed Road	10/11/2015	A1
Halletts Way		datum to be clarified before reval	0.00	30.00	30.00	Sealed Road	01/04/2016	A1
Halletts Way		datum to be clarified before reval	0.00	43.00	43.00	Sealed Road	01/04/2016	A1
Halletts Way	Bacchus Marsh	south end, south of Main Street	0.00	30.00	30.00	Sealed Road	01/07/1984	A1
Halletts Way	Bacchus Marsh	south end, south of Main Street	0.00	140.00	140.00	Sealed Road	01/07/1991	TC
Halletts Way	Bacchus Marsh	south end, south of Main Street	30.00	245.00	215.00	Sealed Road	01/07/1991	A1
Halletts Way	Bacchus Marsh	south end, south of Main Street	140.00	215.00	75.00	Sealed Road	01/07/1992	TC

Road Name	Suburb	Start Node	Start Chainage	End Chainage	Segment Length	Road Type	Date Proclaimed	Hierarchy
Halletts Way	Bacchus Marsh	south end, south of Main Street	215.00	290.00	75.00	Sealed Road	01/07/1991	TC
Halletts Way	Bacchus Marsh	south end, south of Main Street	290.00	460.00	170.00	Sealed Road	01/07/1984	TC
Halletts Way	Bacchus Marsh	south end, south of Main Street	460.00	565.00	105.00	Sealed Road	01/07/1990	TC
Halletts Way	Bacchus Marsh	south end, south of Main Street	565.00	695.00	130.00	Sealed Road	01/07/1984	TC
Halletts Way	Bacchus Marsh	south end, south of Main Street	695.00	770.00	75.00	Sealed Road	01/07/1990	TC
Halletts Way	Darley	south end, south of Main Street	770.00	1,040.00	270.00	Sealed Road	01/07/1984	TC
Halletts Way	Darley	south end, south of Main Street	1,040.00	1,100.00	60.00	Sealed Road	01/07/1981	TC
Halletts Way	Darley	south end, south of Main Street	1,100.00	1,275.00	175.00	Sealed Road	01/07/1992	TC
Halletts Way	Darley	south end, south of Main Street	1,275.00	1,445.00	170.00	Sealed Road	01/07/1991	TC
Halletts Way	Darley	south end, south of Main Street	1,445.00	1,515.00	70.00	Sealed Road	01/07/1992	C
Halletts Way	Darley	south end, south of Main Street	1,515.00	1,650.00	135.00	Sealed Road	01/07/1992	C
Halletts Way	Darley	south end, south of Main Street	1,650.00	1,770.00	120.00	Sealed Road	01/07/1984	C
Halletts Way	Darley	south end, south of Main Street	1,770.00	1,850.00	80.00	Sealed Road	01/07/1991	C
Halletts Way	Darley	south end, south of Main Street	1,850.00	1,880.00	30.00	Sealed Road	01/07/1992	C
Halletts Way	Darley	south end, south of Main Street	1,880.00	2,165.00	285.00	Sealed Road	01/07/1984	C
Halletts Way	Darley	south end, south of Main Street	2,165.00	2,420.00	255.00	Sealed Road	01/07/1984	C
Halls Road	Lal Lal	Coalmine Road	0.00	660.00	660.00	Unsealed Road	01/07/1979	U2
Hamills Lane	Mount Wallace	Geelong-Ballan Road	0.00	3,060.00	3,060.00	Unsealed Road	01/07/1979	U2
Hamills Lane	Mount Wallace	Geelong-Ballan Road	3,060.00	3,080.00	20.00	Sealed Road	01/07/1981	A2
Hamilton Court	Bacchus Marsh	Clifton Drive	0.00	5.00	5.00	Sealed Road	01/07/1995	A2
Hamilton Court	Bacchus Marsh	Clifton Drive	5.00	100.00	95.00	Sealed Road	01/07/1967	A2
Hamish Road	Darley	Holts Lane	0.00	200.00	200.00	Sealed Road	01/07/2011	A2
Hammond Circuit	Hopetoun Park	Riverview Drive	0.00	1,410.00	1,410.00	Sealed Road	01/07/1996	A1
Handley Street	Blackwood	Simmons Reef Road	0.00	150.00	150.00	Unsealed Road	01/07/1960	U2
Hanrahans Road	Bungaree	Torpys Road	0.00	1,640.00	1,640.00	Unsealed Road	01/07/1960	U2
Hanson Street	Darley	Gisborne Road	0.00	150.00	150.00	Sealed Road	01/07/1981	A2
Hansons Road	Dunnstown	Glenanes Road	0.00	430.00	430.00	Unsealed Road	01/07/1991	U2
Harbours Road	Yendon	Yendon No 2 Road	0.00	1,010.00	1,010.00	Sealed Road	01/07/1975	A2
Harbours Road	Yendon	Yendon No 2 Road	1,010.00	1,175.00	165.00	Sealed Road	01/07/1986	A2
Harbours Road	Yendon	Yendon No 2 Road	1,175.00	3,305.00	2,130.00	Sealed Road	01/07/1982	A2
Harbours Road	Yendon	Yendon No 2 Road	3,305.00	3,445.00	140.00	Unsealed Road	01/07/1986	U1
Hardy Street	Myrniong	Short Street	0.00	200.00	200.00	Sealed Road	01/07/1981	A2
Hardy Street	Myrniong	Short Street	200.00	333.00	133.00	Unsealed Road	01/07/1982	U2
Hare Court	Darley	Harvey Street	0.00	35.00	35.00	Sealed Road	01/07/1994	A2
Harris Road	Lal Lal	Lal Lal Falls Road	0.00	5,100.00	5,100.00	Unsealed Road	01/07/1939	U2
Harry Vallence Drive	Bacchus Marsh	Griffith Street	585.00	615.00	30.00	Sealed Road	01/07/2006	A1

Road Name	Suburb	Start Node	Start Chainage	End Chainage	Segment Length	Road Type	Date Proclaimed	Hierarchy
Harry Vallence Drive	Maddingley	Griffith Street	0.00	585.00	585.00	Sealed Road	01/07/2006	A1
Hartley Court	Bacchus Marsh	Dickson Street	0.00	190.00	190.00	Sealed Road	01/07/2004	A2
Hartog Grove		Riverbend Drive	0.00	44.00	44.00	Sealed Road	14/12/2015	A2
Harts Lane	Scotsburn	Yendon No 2 Road	0.00	235.00	235.00	Unsealed Road	01/07/1985	U2
Harts Lane	Yendon	Yendon No 2 Road	690.00	1,025.00	335.00	Unsealed Road	01/07/1960	U2
Harvest Home Road	Darley	Fitzroy Street	0.00	60.00	60.00	Sealed Road	30/12/2012	A2
Harvest Home Road	Darley	Fitzroy Street	60.00	152.00	92.00	Sealed Road	30/01/2014	A2
Harvey Street	Darley	Nathan Drive	0.00	380.00	380.00	Sealed Road	01/07/1991	A2
Hasties Lane	Ballan	Geelong-Ballan Road	0.00	15.00	15.00	Unsealed Road	01/07/1960	U2
Hasties Lane	Ballan	Geelong-Ballan Road	15.00	810.00	795.00	Unsealed Road	01/07/1960	U2
Hastings Lane	Mount Egerton	Whipstick Road	0.00	950.00	950.00	Unsealed Road	01/07/1960	U2
Hastings Road	Greendale	Greendale-Myrniong Road	0.00	1,225.00	1,225.00	Sealed Road	01/07/1964	A1
Haydens Hill Road	Gordon	Callaghans Lane	0.00	1,000.00	1,000.00	Unsealed Road	01/07/1989	U2
Haydens Hill Road	Gordon	Callaghans Lane	1,000.00	2,000.00	1,000.00	Unsealed Road	01/07/1978	U2
Haywood Road	Lal Lal	Coalmine Road	0.00	400.00	400.00	Unsealed Road	01/07/1960	U2
Haywood Road	Lal Lal	Coalmine Road	400.00	1,180.00	780.00	Unsealed Road	01/07/1960	U2
Haywood Road	Lal Lal	Coalmine Road	1,180.00	1,400.00	220.00	Unsealed Road	01/07/1938	U2
Haywood Road	Lal Lal	Coalmine Road	1,400.00	1,670.00	270.00	Unsealed Road	01/07/1979	U2
Heath Court	Dales Creek	Cowans Drive	0.00	120.00	120.00	Sealed Road	01/07/1960	A2
Heath Court	Darley	Grey Street	0.00	50.00	50.00	Sealed Road	01/07/1990	A2
Hegarty Place	Maddingley	Darcy Street	0.00	10.00	10.00	Sealed Road	01/07/1970	A1
Hegarty Place	Maddingley	Darcy Street	10.00	128.00	118.00	Sealed Road	01/07/1970	A1
Henderson Lane	Coimadaí	Antimony Mine Road	0.00	1,000.00	1,000.00	Unsealed Road	01/07/1970	U2
Hennesys Road	Wallace	Westcotts Road	0.00	2,415.00	2,415.00	Sealed Road	01/07/1980	A2
Herrods Lane	Blakeville	Spargo Blakeville Road	0.00	300.00	300.00	Unsealed Road	01/07/1970	U2
Hewittsons Road	Navigators	Navigator-Dunnstown Road	0.00	720.00	720.00	Unsealed Road	01/07/1970	U2
Hicks Lane	Ballan	Ballanee Road	0.00	335.00	335.00	Sealed Road	01/07/1948	A2
Higgins Court	Bacchus Marsh	Carey Crescent	0.00	260.00	260.00	Sealed Road	01/07/2000	A1
Highland Court	Mount Egerton	Sharrocks Road	0.00	515.00	515.00	Unsealed Road	01/07/1960	U2
Hilda Street	Darley	Tate Street	0.00	188.00	188.00	Sealed Road	01/07/2010	A2
Hills Road	Blackwood	Simmons Reef Road	0.00	175.00	175.00	Unsealed Road	01/07/1960	U2
Hillside Street	Maddingley	Griffith Street	0.00	270.00	270.00	Sealed Road	01/07/1976	A2
Hillview Road	Glen Park	Seven Oaks Road	0.00	720.00	720.00	Unsealed Road	01/07/1970	U2
Hilton Rise	Darley	Cromarty Circuit	0.00	45.00	45.00	Sealed Road	30/12/2012	A2
Hine Court	Darley	McLeod Drive	0.00	140.00	140.00	Sealed Road	01/07/1989	A2
Hobler Place	Darley	Morrison Drive	0.00	80.00	80.00	Sealed Road	01/07/1977	A2

Road Name	Suburb	Start Node	Start Chainage	End Chainage	Segment Length	Road Type	Date Proclaimed	Hierarchy
Hodges Road	Korweinguboora	Back Settlement Road	0.00	280.00	280.00	Unsealed Road	01/07/1960	U2
Hodges Road	Korweinguboora	Back Settlement Road	280.00	1,025.00	745.00	Unsealed Road	01/07/1960	U2
Hodgson Street	Darley	Jonathan Drive	0.00	135.00	135.00	Sealed Road	01/07/1994	A1
Hogan Court	Darley	Cairns Drive	0.00	255.00	255.00	Sealed Road	01/07/1987	A1
Hogan Road	Ballan	Densley Street	0.00	700.00	700.00	Sealed Road	01/07/1970	A2
Hogan Road	Ballan	Densley Street	700.00	760.00	60.00	Unsealed Road	01/07/1970	U2
Hogarths East Road	Scotsburn	Yendon No 2 Road	0.00	270.00	270.00	Unsealed Road	01/07/1960	U2
Hogarths East Road	Scotsburn	Yendon No 2 Road	270.00	630.00	360.00	Unsealed Road	30/06/2015	U2
Holts Lane	Darley	dead end east of Gisborne Rd	0.00	500.00	500.00	Sealed Road	01/07/1982	A2
Holts Lane	Darley	dead end east of Gisborne Rd	500.00	535.00	35.00	Sealed Road	01/07/1983	A1
Holts Lane	Darley	dead end east of Gisborne Rd	535.00	735.00	200.00	Sealed Road	01/07/1993	A1
Holts Lane	Darley	dead end east of Gisborne Rd	835.00	1,200.00	365.00	Sealed Road	01/07/1984	C
Holts Lane	Darley	dead end east of Gisborne Rd	1,200.00	1,590.00	390.00	Sealed Road	01/07/1960	A1
Holts Lane	Darley	dead end east of Gisborne Rd	1,590.00	1,780.00	190.00	Sealed Road	01/07/1982	A1
Holts Lane	Darley	dead end east of Gisborne Rd	1,780.00	1,855.00	75.00	Sealed Road	01/07/1982	A1
Holts Lane	Darley	dead end east of Gisborne Rd	1,855.00	2,145.00	290.00	Sealed Road	01/07/2009	A1
Holts Lane	Darley	dead end east of Gisborne Rd	2,205.00	2,435.00	230.00	Sealed Road	01/07/1982	A1
Holts Lane	Darley	dead end east of Gisborne Rd	2,435.00	2,470.00	35.00	Sealed Road	01/07/1982	A1
Holts Lane	Darley	dead end east of Gisborne Rd	2,470.00	2,795.00	325.00	Sealed Road	01/07/2011	A1
Holts Lane	Darley	dead end east of Gisborne Rd	2,795.00	3,215.00	420.00	Sealed Road	01/07/1982	A1
Hopetoun Park Road	Hopetoun Park	Western Freeway	0.00	670.00	670.00	Sealed Road	01/07/1976	TC
Hopetoun Park Road	Hopetoun Park	Western Freeway	980.00	1,060.00	80.00	Sealed Road	01/07/1995	C
Hopetoun Park Road	Hopetoun Park	Western Freeway	1,060.00	1,735.00	675.00	Sealed Road	01/07/1976	C
Hopetoun Park Road	Hopetoun Park	Western Freeway	1,735.00	1,810.00	75.00	Sealed Road	01/07/1996	A1
Hopetoun Park Road	Hopetoun Park	Western Freeway	1,810.00	2,485.00	675.00	Sealed Road	01/07/1985	A1
Hopgoods Road	Clarendon	Midland Highway	0.00	950.00	950.00	Unsealed Road	01/07/1960	U2
Hopwood Street	Gordon	Cartons Road	0.00	130.00	130.00	Unsealed Road	01/07/1960	U2
Hopwood Street	Gordon	Cartons Road	130.00	385.00	255.00	Unsealed Road	01/07/1974	U2
Hopwood Street	Gordon	Cartons Road	385.00	415.00	30.00	Sealed Road	01/07/1990	A2
Horder Crescent	Darley	Cairns Drive	0.00	350.00	350.00	Sealed Road	01/07/1981	A1
Horder Crescent	Darley	Cairns Drive	350.00	930.00	580.00	Sealed Road	01/07/1990	A1
Horgan Track	Korweinguboora	Back Settlement Road	0.00	385.00	385.00	Unsealed Road	01/07/1960	U2
Hornell Lane	Coimadai	Camerons Road	0.00	570.00	570.00	Unsealed Road	01/07/1960	U2
Horsecrafts Road	Lal Lal	Eaglesons Road	0.00	670.00	670.00	Unsealed Road	01/07/2010	U2
Horsecrafts Road	Lal Lal	Eaglesons Road	670.00	1,930.00	1,260.00	Unsealed Road	01/07/1970	U2
Horsehill Road	Elaine	Midland Highway	0.00	330.00	330.00	Sealed Road	01/07/1965	A2

Road Name	Suburb	Start Node	Start Chainage	End Chainage	Segment Length	Road Type	Date Proclaimed	Hierarchy
Horsehill Road	Elaine	Midland Highway	330.00	2,305.00	1,975.00	Sealed Road	01/07/1971	A2
Horsehill Road	Elaine	Midland Highway	2,305.00	4,425.00	2,120.00	Sealed Road	01/07/1999	A2
Horsehill South Road	Elaine	Midland Highway	4,425.00	6,030.00	1,605.00	Sealed Road	01/07/1968	A2
Horsehill South Road	Elaine	Midland Highway	6,030.00	6,275.00	245.00	Sealed Road	01/07/1971	A2
Horsehill West Road	Elaine	Horsehill Road	0.00	2,885.00	2,885.00	Unsealed Road	01/07/1971	U2
Horsehill West Road	Grenville	Horsehill Road	2,885.00	3,775.00	890.00	Unsealed Road	01/07/1960	U2
Howards Road	Navigators	Navigator-Dunnstown Road	0.00	920.00	920.00	Unsealed Road	01/07/1970	U2
Huggett Lane	Blackwood	Golden Point Road	0.00	60.00	60.00	Unsealed Road	01/07/1960	U2
Hughes Road	Lal Lal	Mount Doran-Egerton Road	3,030.00	4,130.00	1,100.00	Unsealed Road	01/07/1970	U2
Hughes Road	Mount Doran	Mount Doran-Egerton Road	0.00	1,700.00	1,700.00	Unsealed Road	01/07/1979	U2
Inala Road	Wattle Flat	Bungaree-Creswick Road	0.00	950.00	950.00	Unsealed Road	01/07/1980	U2
Inglis Court	Ballan	Old Melbourne Road	0.00	55.00	55.00	Sealed Road	01/07/2002	A2
Inglis Street	Maddingley	Griffith Street	0.00	25.00	25.00	Sealed Road	01/07/1978	A2
Inglis Street	Maddingley	Griffith Street	25.00	240.00	215.00	Sealed Road	01/07/1989	A2
Inglis Street	Maddingley	Griffith Street	255.00	475.00	220.00	Sealed Road	01/07/1991	A2
Inglis Street Service Road	Ballan	Old Melbourne Road	3,580.00	3,720.00	140.00	Unsealed Road	01/07/1967	U2
Ingliston Drive	Ingliston	Ingliston Road	0.00	190.00	190.00	Sealed Road	01/07/1978	A2
Ingliston Drive	Ingliston	Ingliston Road	190.00	1,205.00	1,015.00	Unsealed Road	14/08/2014	U2
Ingliston Road	Ballan	Old Melbourne Road	0.00	805.00	805.00	Sealed Road	01/07/1986	A1
Ingliston Road	Ballan	Old Melbourne Road	805.00	915.00	110.00	Sealed Road	01/07/1991	A1
Ingliston Road	Ballan	Old Melbourne Road	915.00	2,157.00	1,242.00	Sealed Road	01/07/1986	A2
Ingliston Road	Ballan	Old Melbourne Road	2,157.00	2,357.00	200.00	Sealed Road	01/07/1982	A2
Ingliston Road	Ballan	Old Melbourne Road	2,357.00	2,772.00	415.00	Sealed Road	01/07/1991	A2
Ingliston Road	Ballan	Old Melbourne Road	2,772.00	4,602.00	1,830.00	Sealed Road	01/07/1991	A2
Ingliston Road	Ballan	Old Melbourne Road	4,602.00	4,935.00	333.00	Sealed Road	01/07/1955	A2
Ingliston Road	Ingliston	Old Melbourne Road	4,935.00	5,500.00	565.00	Sealed Road	01/07/1955	A2
Ingliston Road	Ingliston	Old Melbourne Road	5,500.00	6,415.00	915.00	Sealed Road	01/07/1977	A2
Ingliston Road	Ingliston	Old Melbourne Road	6,415.00	7,290.00	875.00	Sealed Road	01/07/1977	A2
Ingliston Road	Ingliston	Old Melbourne Road	7,290.00	8,566.00	1,276.00	Sealed Road	01/07/1977	A2
Ingliston Road	Ingliston	Old Melbourne Road	8,566.00	9,574.00	1,008.00	Unsealed Road	01/07/1972	U1
Ingliston Road	Ingliston	Old Melbourne Road	9,574.00	10,016.00	442.00	Sealed Road	01/07/1969	A2
Ingliston Road	Ingliston	Old Melbourne Road	10,016.00	11,905.00	1,889.00	Unsealed Road	01/07/1982	U1
Ingliston Road	Ingliston	Old Melbourne Road	11,905.00	12,190.00	285.00	Sealed Road	01/07/1955	A2
Ingliston-Settlement Road	Ingliston	Ingliston Road	0.00	43.00	43.00	Sealed Road	01/07/1960	A2
Ingliston-Settlement Road	Ingliston	Ingliston Road	43.00	2,030.00	1,987.00	Unsealed Road	01/07/1960	U2
Ingliston-Settlement Road	Ingliston	Ingliston Road	2,030.00	3,500.00	1,470.00	Unsealed Road	01/07/1960	U2

Road Name	Suburb	Start Node	Start Chainage	End Chainage	Segment Length	Road Type	Date Proclaimed	Hierarchy
Iredell Court	Darley	Dundas Street	0.00	80.00	80.00	Sealed Road	01/07/2003	A2
Ironbark Road	Ingliston	Dog Trap Gully Road	2,033.00	5,755.00	3,722.00	Unsealed Road	01/07/1989	U1
Ironbark Road	Maddingley	Dog Trap Gully Road	0.00	2,033.00	2,033.00	Sealed Road	01/07/1983	A2
Ironmine Road	Lal Lal	Lal Lal Falls Road	0.00	3,000.00	3,000.00	Sealed Road	01/07/1968	A2
Jaicomellis Lane	Ballan	Ingliston Road	0.00	2,175.00	2,175.00	Unsealed Road	01/07/1960	U2
Jaicomellis Lane	Ballan	Ingliston Road	2,175.00	2,995.00	820.00	Unsealed Road	30/06/2015	U2
James Court	Bacchus Marsh	Clifton Drive	0.00	6.00	6.00	Sealed Road	01/07/1988	A2
James Court	Bacchus Marsh	Clifton Drive	6.00	60.00	54.00	Sealed Road	01/07/1976	A2
Janette Court	Darley	Grantleigh Drive	0.00	10.00	10.00	Sealed Road	01/07/2003	A2
Janette Court	Darley	Grantleigh Drive	10.00	150.00	140.00	Sealed Road	01/07/1980	A2
Jasmine Crescent	Ballan	Ingliston Road	0.00	65.00	65.00	Sealed Road	25/11/2015	A2
Jasmine Crescent	Ballan	Ingliston Road	205.00	270.00	65.00	Sealed Road	25/11/2015	A2
Jeffreys Court	Bacchus Marsh	Carey Crescent	0.00	70.00	70.00	Sealed Road	01/07/1982	A2
Jensz Road	Parwan	Aerodrome Road	0.00	367.00	367.00	Unsealed Road	01/07/1960	U2
Jensz Road	Parwan	Aerodrome Road	367.00	2,557.00	2,190.00	Unsealed Road	01/07/1960	U2
Joan Court	Bacchus Marsh	Dickson Street	0.00	50.00	50.00	Sealed Road	01/07/2004	A2
Johansen Place	Darley	Albert Street	0.00	195.00	195.00	Sealed Road	01/07/1993	A2
Johnsons Road	Barrys Reef	Greendale-Trentham Road	0.00	225.00	225.00	Unsealed Road	01/07/1956	U2
Jonathan Drive	Darley	Gisborne Road	0.00	850.00	850.00	Sealed Road	01/07/1979	A1
Jones Court	Darley	McLeod Drive	0.00	70.00	70.00	Sealed Road	01/07/1987	A2
Jopling Street	Ballan	Walsh Street	0.00	116.00	116.00	Sealed Road	01/07/1986	A2
Jopling Street	Ballan	Walsh Street	116.00	477.00	361.00	Sealed Road	01/07/1960	A1
Jopling Street	Ballan	Walsh Street	477.00	643.00	166.00	Sealed Road	01/07/1991	A2
Jopling Street	Ballan	Walsh Street	643.00	747.00	104.00	Sealed Road	01/07/1986	A2
Jordans Lane	Elaine	Elaine-Egerton Road	0.00	910.00	910.00	Unsealed Road	01/07/1985	U2
Judann Court	Darley	Grantleigh Drive	0.00	10.00	10.00	Sealed Road	01/07/2005	A2
Judann Court	Darley	Grantleigh Drive	10.00	150.00	140.00	Sealed Road	01/07/2005	A2
Kanes Lane	Springbank	Ormond Road	0.00	1,955.00	1,955.00	Sealed Road	01/07/1950	A2
Kangaroo Road	Greendale	Lacote Road	0.00	580.00	580.00	Unsealed Road	01/07/1960	U2
Keams Lane	Yendon	Pope Street	0.00	72.00	72.00	Unsealed Road	01/07/1960	U2
Keith Court	Darley	Silverdale Drive	0.00	110.00	110.00	Sealed Road	01/07/2006	A2
Kellys Road	Grenville	Buninyong-Mount Mercer Road	760.00	5,400.00	4,640.00	Unsealed Road	01/07/1984	U2
Kelvin Way	Darley	Leonard Drive	0.00	120.00	120.00	Sealed Road	01/07/2006	A2
Kennedy Place	Maddingley	McPherson Street	0.00	255.00	255.00	Sealed Road	01/07/2006	A2
Kennedys Lane	Bunding	Ballan-Daylesford Road	0.00	1,710.00	1,710.00	Unsealed Road	01/07/1984	U2
Kent Court	Darley	Fitzroy Street	0.00	10.00	10.00	Sealed Road	01/07/2005	A2

Road Name	Suburb	Start Node	Start Chainage	End Chainage	Segment Length	Road Type	Date Proclaimed	Hierarchy
Kent Court	Darley	Fitzroy Street	10.00	100.00	90.00	Sealed Road	01/07/2005	A2
Kerr Street	Bacchus Marsh	Shea Street	0.00	60.00	60.00	Sealed Road	01/07/1961	A2
Kerrins Lane	Ballan	Jaicomellis Lane	0.00	1,520.00	1,520.00	Unsealed Road	01/07/1960	U2
Kerrins Lane	Ballan	Jaicomellis Lane	1,520.00	3,000.00	1,480.00	Unsealed Road	01/07/1970	U2
Kerrs Road	Maddingley	Bacchus Marsh-Balliang Road	0.00	250.00	250.00	Sealed Road	01/07/1967	A2
Kerrs Road	Maddingley	Bacchus Marsh-Balliang Road	250.00	765.00	515.00	Unsealed Road	01/07/1960	U2
Kerrs Road	Maddingley	Bacchus Marsh-Balliang Road	775.00	1,296.00	521.00	Unsealed Road	01/07/1975	U2
Kerrs Road	Maddingley	Bacchus Marsh-Balliang Road	1,296.00	2,460.00	1,164.00	Unsealed Road	01/07/1975	U2
Kielys Road	Navigators	Navigator-Dunnstown Road	0.00	880.00	880.00	Unsealed Road	01/07/1989	U2
Kierces Road	Beremboke	Ralstons Road	0.00	28.00	28.00	Sealed Road	01/07/2004	A2
Kierces Road	Pootilla	Ralstons Road	28.00	1,708.00	1,680.00	Sealed Road	01/07/1985	A2
Kierces Road	Pootilla	Ralstons Road	1,705.00	2,535.00	830.00	Unsealed Road	01/07/1970	U2
Kierces Road	Pootilla	Ralstons Road	2,535.00	3,655.00	1,120.00	Unsealed Road	01/07/1970	U2
Killarney Road	Warrenheip	Old Melbourne Road	0.00	210.00	210.00	Unsealed Road	01/07/1979	U2
King Street	Bacchus Marsh	Clarinda Street	0.00	150.00	150.00	Sealed Road	01/07/1976	A2
King Street	Blackwood	Clarendon Street	0.00	140.00	140.00	Unsealed Road	01/07/1984	U2
Kingfisher Drive	Lal Lal	Kookaburra Road	0.00	1,000.00	1,000.00	Unsealed Road	01/07/1960	U1
Kingfisher Drive	Lal Lal	Kookaburra Road	1,000.00	2,030.00	1,030.00	Unsealed Road	01/07/1970	U2
Kookaburra Road	Lal Lal	Clarendon-Lal Lal Road	0.00	943.00	943.00	Sealed Road	01/07/1966	A2
Kookaburra Road	Lal Lal	Clarendon-Lal Lal Road	943.00	2,438.00	1,495.00	Unsealed Road	01/07/1979	U2
Kyle Lane	Hopetoun Park	Hopetoun Park Road	0.00	160.00	160.00	Sealed Road	01/07/1960	A2
Kyle Way	Bacchus Marsh	Clifton Drive	0.00	6.00	6.00	Sealed Road	01/07/1995	A2
Kyle Way	Bacchus Marsh	Clifton Drive	6.00	190.00	184.00	Sealed Road	01/07/1995	A2
La Cote Road	Greendale	Greendale-Myrniong Road	0.00	1,420.00	1,420.00	Sealed Road	01/07/1976	A1
La Cote Road	Greendale	Greendale-Myrniong Road	1,420.00	2,780.00	1,360.00	Unsealed Road	01/07/1970	U2
Labilliere Street	Maddingley	Grant Street	0.00	27.00	27.00	Sealed Road	01/07/1990	C
Labilliere Street	Maddingley	Grant Street	15.00	285.00	270.00	Sealed Road	01/07/1971	C
Labilliere Street	Maddingley	Grant Street	285.00	365.00	80.00	Sealed Road	01/07/1971	C
Labilliere Street	Maddingley	Grant Street	365.00	600.00	235.00	Sealed Road	01/07/1971	C
Labilliere Street	Maddingley	Grant Street	600.00	865.00	265.00	Sealed Road	01/07/1971	A1
Labilliere Street	Maddingley	Grant Street	865.00	1,015.00	150.00	Sealed Road	01/07/1971	A2
Ladds Court	Bacchus Marsh	Clifton Drive	0.00	5.00	5.00	Sealed Road	01/07/1988	A2
Ladds Court	Bacchus Marsh	Clifton Drive	5.00	120.00	115.00	Sealed Road	01/07/1979	A2
Lal Lal Falls Road	Lal Lal	Yendon-Lal Lal Road	0.00	2,358.00	2,358.00	Sealed Road	01/07/1970	A1
Lal Lal Falls Road	Lal Lal	Yendon-Lal Lal Road	2,358.00	3,400.00	1,042.00	Sealed Road	01/07/1945	A2
Lal Lal Falls Road	Lal Lal	Yendon-Lal Lal Road	3,400.00	4,555.00	1,155.00	Unsealed Road	01/07/1971	U2

Road Name	Suburb	Start Node	Start Chainage	End Chainage	Segment Length	Road Type	Date Proclaimed	Hierarchy
Lal Lal Road	Elaine	Elaine-Morrisons Road	0.00	2,010.00	2,010.00	Unsealed Road	01/07/1970	U2
Lane Court	Darley	Cairns Drive	0.00	80.00	80.00	Sealed Road	01/07/1979	A2
Lawson Lane	Greendale	Myrniong-Korobeit Road	0.00	1,400.00	1,400.00	Unsealed Road	01/07/1960	U2
Lawson Road	Merrimu	Lerderderg Park Road	0.00	1,060.00	1,060.00	Sealed Road	01/07/1987	A2
Lay Court	Ballan	Walsh Street	0.00	242.00	242.00	Sealed Road	01/07/2006	A2
Lay Street	Ballan	Walsh Street	0.00	105.00	105.00	Sealed Road	01/07/1960	A2
Lay Street	Ballan	Walsh Street	105.00	442.00	337.00	Sealed Road	01/07/1987	A2
Lay Street	Ballan	Walsh Street	472.00	640.00	168.00	Sealed Road	01/07/1976	A2
Le Maitres Road	Elaine	Midland Highway	0.00	3,070.00	3,070.00	Unsealed Road	01/07/1960	U2
Leahy Street	Maddingley	Darcy Street	0.00	270.00	270.00	Sealed Road	01/07/1987	A2
Lebner Track	Coimadai	Gisborne Road	0.00	20.00	20.00	Sealed Road	01/07/1986	A2
Lebrex Road	Coimadai	Gisborne Road	0.00	790.00	790.00	Sealed Road	01/07/2003	A2
Leila Court	Bacchus Marsh	Gisborne Road	0.00	240.00	240.00	Sealed Road	01/07/1972	A1
Lennox Lane	Fiskville	Geelong-Ballan Road	0.00	2,415.00	2,415.00	Unsealed Road	01/07/1960	U2
Leonard Drive	Darley	Dundas Street	0.00	410.00	410.00	Sealed Road	01/07/2000	A2
Leonards Road	Millbrook	Old Melbourne Road	0.00	580.00	580.00	Unsealed Road	01/07/1970	U2
Lerderderg Gorge Road	Coimadai	Gisborne Road	4,302.00	5,270.00	968.00	Sealed Road	01/07/1962	A1
Lerderderg Gorge Road	Darley	Gisborne Road	0.00	2,000.00	2,000.00	Sealed Road	01/07/2000	A1
Lerderderg Gorge Road	Darley	Gisborne Road	2,035.00	2,650.00	615.00	Sealed Road	01/07/1988	A1
Lerderderg Gorge Road	Darley	Gisborne Road	2,650.00	2,682.00	32.00	Sealed Road	01/07/1976	A1
Lerderderg Gorge Road	Darley	Gisborne Road	2,682.00	4,302.00	1,620.00	Sealed Road	01/07/1980	A2
Lerderderg Park Road	Merrimu	Gisborne Road	0.00	600.00	600.00	Sealed Road	01/07/1987	A1
Lerderderg Park Road	Merrimu	Gisborne Road	600.00	1,835.00	1,235.00	Sealed Road	01/07/1976	A2
Lerderderg Park Road	Merrimu	Gisborne Road	1,835.00	2,205.00	370.00	Unsealed Road	01/07/1970	U2
Lerderderg Street	Bacchus Marsh	Dead end west of Gisborne Road	0.00	40.00	40.00	Sealed Road	01/07/1985	A1
Lerderderg Street	Bacchus Marsh	Dead end west of Gisborne Road	62.00	894.00	832.00	Sealed Road	01/07/1987	C
Lerderderg Street	Bacchus Marsh	Dead end west of Gisborne Road	894.00	1,680.00	786.00	Sealed Road	01/07/1969	A2
Leslie Court	Bacchus Marsh	McCullagh Street	0.00	6.00	6.00	Sealed Road	01/07/2005	A2
Leslie Court	Bacchus Marsh	McCullagh Street	6.00	66.00	60.00	Sealed Road	01/07/2005	A2
Lesters Road	Bungaree	Bungaree-Creswick Road	0.00	1,155.00	1,155.00	Sealed Road	01/07/1960	A2
Lesters Road	Bungaree	Bungaree-Creswick Road	1,065.00	1,130.00	65.00	Sealed Road	01/07/1966	A2
Lesters Road	Bungaree	Bungaree-Creswick Road	1,130.00	2,330.00	1,200.00	Sealed Road	01/07/1987	A2
Lesters Road	Bungaree	Bungaree-Creswick Road	2,330.00	2,515.00	185.00	Sealed Road	01/07/1970	A1
Leveretts Lane	Beremboke	Geelong-Ballan Road	0.00	1,000.00	1,000.00	Unsealed Road	01/07/1979	U2
Leveretts Lane	Beremboke	Geelong-Ballan Road	1,000.00	2,050.00	1,050.00	Unsealed Road	01/07/1960	U2
Lewis Lane	Pootilla	Springbank Road	0.00	550.00	550.00	Unsealed Road	01/07/1970	U2

Road Name	Suburb	Start Node	Start Chainage	End Chainage	Segment Length	Road Type	Date Proclaimed	Hierarchy
Lewis Road	Elaine	Settlement Road	0.00	585.00	585.00	Unsealed Road	01/07/1972	U2
Lewis Road	Elaine	Settlement Road	585.00	1,050.00	465.00	Unsealed Road	01/07/1970	U2
Lewis Street	Darley	Wittick Street	0.00	305.00	305.00	Sealed Road	01/07/1971	A2
Lewis Street	Darley	Wittick Street	305.00	465.00	160.00	Sealed Road	01/07/1960	A2
Lidgett Street	Bacchus Marsh	Main Street	0.00	70.00	70.00	Sealed Road	01/07/1972	A1
Lidgett Street	Bacchus Marsh	Main Street	70.00	75.00	5.00	Sealed Road	01/07/1971	A1
Lidgett Street	Bacchus Marsh	Main Street	75.00	220.00	145.00	Sealed Road	01/07/1971	A1
Lidgett Street	Bacchus Marsh	Main Street	220.00	225.00	5.00	Sealed Road	01/07/1971	A1
Lidgett Street	Bacchus Marsh	Main Street	225.00	375.00	150.00	Sealed Road	01/07/1971	A1
Lidgett Street	Bacchus Marsh	Main Street	375.00	380.00	5.00	Sealed Road	01/07/1971	A1
Lidgett Street	Bacchus Marsh	Main Street	380.00	550.00	170.00	Sealed Road	01/07/1960	A1
Lidgetts Lane	Greendale	Ballan-Greendale Road	0.00	315.00	315.00	Unsealed Road	01/07/1970	U2
Lidgetts Lane	Myrniong	Long Point Road	0.00	800.00	800.00	Unsealed Road	01/07/1970	U2
Light Close	Darley	Currington Crescent	0.00	160.00	160.00	Sealed Road	01/07/2010	A2
Lightwoods Lane	Ballan	Shaws Road	0.00	340.00	340.00	Unsealed Road	01/07/1960	U2
Lilburne Lane	Blakeville	Blakeville Road	0.00	90.00	90.00	Unsealed Road	01/07/1960	U2
Lillis Lane	Mount Egerton	Yendon-Egerton Road	0.00	1,200.00	1,200.00	Unsealed Road	01/07/1960	U2
Lillis Lane	Mount Egerton	Yendon-Egerton Road	1,200.00	1,630.00	430.00	Unsealed Road	01/07/1939	U2
Lilly Pilly Court	Darley	Nicholson Street	0.00	120.00	120.00	Sealed Road	01/07/2010	A2
Linda Drive	Bacchus Marsh	Masons Lane	0.00	150.00	150.00	Sealed Road	01/07/1965	A2
Lindsay Avenue	Merrimu	Flanagans Drive	0.00	320.00	320.00	Sealed Road	01/07/2006	A2
Lindsay Place	Bacchus Marsh	Carey Crescent	0.00	110.00	110.00	Sealed Road	01/07/2000	A2
Linehans Road	Bolwarrah	Ormond Road	1,600.00	1,920.00	320.00	Sealed Road	01/07/2010	A2
Linehans Road	Springbank	Ormond Road	0.00	1,600.00	1,600.00	Sealed Road	01/07/1984	A2
Links Road	Darley	Albert Street	0.00	90.00	90.00	Sealed Road	01/07/2011	C
Links Road	Darley	Albert Street	90.00	370.00	280.00	Sealed Road	01/07/1973	C
Links Road	Darley	Albert Street	370.00	495.00	125.00	Sealed Road	01/07/1967	C
Links Road	Darley	Albert Street	495.00	780.00	285.00	Sealed Road	01/07/1976	C
Links Road	Darley	Albert Street	780.00	1,420.00	640.00	Sealed Road	01/07/1990	C
Links Road	Darley	Albert Street	1,420.00	1,660.00	240.00	Sealed Road	01/07/1975	A1
Little Court	Bacchus Marsh	Lidgett Street	0.00	125.00	125.00	Sealed Road	01/07/1972	A2
Little Forest Road	Mount Egerton	Egerton-Bungeeltap RoadRoad	0.00	3,840.00	3,840.00	Unsealed Road	01/07/1960	U2
Little Forest Road	Mount Egerton	Egerton-Bungeeltap Road	3,840.00	4,950.00	1,110.00	Unsealed Road	01/07/1960	U2
Llandeilo Lane	Ballan	Old Melbourne Road	0.00	229.00	229.00	Sealed Road	01/07/1972	A2
Llandeilo Lane	Ballan	Old Melbourne Road	229.00	2,209.00	1,980.00	Unsealed Road	01/07/1960	U2
Llandeilo Lane	Ballan	Old Melbourne Road	2,209.00	2,594.00	385.00	Unsealed Road	01/07/1960	U2

Road Name	Suburb	Start Node	Start Chainage	End Chainage	Segment Length	Road Type	Date Proclaimed	Hierarchy
Llandeilo North Lane	Ballan	Old Melbourne Road	0.00	740.00	740.00	Unsealed Road	01/07/1996	U2
Lobelia Court	Darley	Silverdale Drive	0.00	68.00	68.00	Sealed Road	01/07/2009	A2
Lodge Street	Maddingley	Labilliere Street	0.00	120.00	120.00	Sealed Road	01/07/1971	A2
Lohs Lane	Myrniong	Mount Blackwood Road	0.00	1,070.00	1,070.00	Unsealed Road	01/07/1974	U2
Lomandra Avenue	Maddingley	Stonehill Drive	0.00	290.00	290.00	Sealed Road	30/01/2014	A2
Lone Pine Square	Bacchus Marsh	Burbidge Drive	0.00	300.00	300.00	Sealed Road	01/07/2006	A1
Long Forest Road	Long Forest	Old Western Highway	0.00	1,665.00	1,665.00	Sealed Road	01/07/1996	A1
Long Forest Road	Long Forest	Old Western Highway	1,665.00	3,000.00	1,335.00	Sealed Road	01/07/1975	A1
Long Forest Road	Long Forest	Old Western Highway	3,000.00	4,650.00	1,650.00	Sealed Road	01/07/1991	A1
Long Forest Road	Long Forest	Old Western Highway	4,650.00	6,060.00	1,410.00	Sealed Road	01/07/1970	A1
Long Gully Road	Greendale	Greendale-Trentham Road	0.00	1,500.00	1,500.00	Sealed Road	01/07/1980	A2
Long Point Road	Myrniong	Mount Blackwood Road	0.00	1,605.00	1,605.00	Unsealed Road	01/07/1977	U2
Long Point Road	Myrniong	Mount Blackwood Road	1,605.00	2,315.00	710.00	Sealed Road	01/07/1967	A2
Longs Hill Road	Glen Park	Bungaree-Creswick Road	0.00	3,450.00	3,450.00	Sealed Road	01/07/1975	A2
Longs Hill Road	Glen Park	Bungaree-Creswick Road	3,450.00	3,775.00	325.00	Sealed Road	01/07/1991	A2
Lord Street	Bacchus Marsh	Main Street	0.00	200.00	200.00	Sealed Road	01/07/1979	A1
Lord Street	Bacchus Marsh	Main Street	200.00	290.00	90.00	Sealed Road	01/07/1991	A1
Lord Street	Bacchus Marsh	Main Street	290.00	390.00	100.00	Sealed Road	01/07/1991	A1
Lorikeet Court	Lal Lal	Kingfisher Drive	0.00	760.00	760.00	Unsealed Road	01/07/1989	U2
Lorna Street	Bacchus Marsh	Simone Road	0.00	50.00	50.00	Sealed Road	01/07/1985	A2
Lorna Street	Bacchus Marsh	Simone Road	50.00	230.00	180.00	Sealed Road	01/07/1990	A2
Lorraine Place	Bacchus Marsh	Dugdale Street	0.00	195.00	195.00	Sealed Road	01/07/1971	A2
Love Close	Maddingley	Parwan Road	0.00	80.00	80.00	Sealed Road	01/07/1992	A2
Lucerne Way		Fitzroy Street	48.00	153.00	105.00	Sealed Road	14/12/2015	A2
Lucerne Way	Darley	Fitzroy Street	0.00	68.00	68.00	Sealed Road	30/12/2012	A2
Lukes Link	Darley	Albert Street	0.00	90.00	90.00	Sealed Road	01/07/2010	A2
Lukes Link	Darley	Albert Street	90.00	100.00	10.00	Sealed Road	01/07/2010	A2
Lukes Link	Darley	Albert Street	100.00	160.00	60.00	Sealed Road	01/07/2010	A2
Lukes Link	Darley	Albert Street	160.00	170.00	10.00	Sealed Road	01/07/2010	A2
Lumsden Lane	Elaine	Midland Highway	0.00	290.00	290.00	Unsealed Road	01/07/1991	U2
Luton Court	Darley	Beresford Crescent	0.00	165.00	165.00	Sealed Road	01/07/1974	A2
Lyle Street	Bacchus Marsh	Anderson Street	0.00	500.00	500.00	Sealed Road	01/07/1988	A1
Lyndhurst Street	Gordon	Urquhart Street	0.00	110.00	110.00	Unsealed Road	01/07/1960	U2
Lyndhurst Street	Gordon	Urquhart Street	110.00	1,120.00	1,010.00	Unsealed Road	01/07/1960	U2
Lyndhurst Street	Gordon	Urquhart Street	1,120.00	1,160.00	40.00	Sealed Road	01/07/1960	A2
Lyon Place	Ballan	Myrtle Grove Road	0.00	235.00	235.00	Sealed Road	01/07/2006	A2

Road Name	Suburb	Start Node	Start Chainage	End Chainage	Segment Length	Road Type	Date Proclaimed	Hierarchy
Lyons Road	Navigators	Navigators Road	0.00	550.00	550.00	Unsealed Road	01/07/1970	U2
Lyons South Road	Navigators	Butlers Road	0.00	700.00	700.00	Unsealed Road	01/07/1960	U2
Lyons South Road	Navigators	Butlers Road	700.00	1,315.00	615.00	Unsealed Road	01/07/1981	U2
Lyons Street	Greendale	Napoleon Street	0.00	125.00	125.00	Unsealed Road	01/07/1988	U2
M Quigleys Lane	Beremboke	Beremboke Road	0.00	15.00	15.00	Sealed Road	01/07/1985	A2
M Quigleys Lane	Beremboke	Beremboke Road	15.00	1,135.00	1,120.00	Unsealed Road	01/07/1977	U2
Mackay Lane	Ballan	Bences Lane	0.00	695.00	695.00	Sealed Road	01/07/1992	A2
Madden Drive	Bacchus Marsh	Main Street	0.00	495.00	495.00	Sealed Road	01/07/1991	A1
Madderns Road	Clarkes Hill	Ballarat-Daylesford Road	0.00	1,880.00	1,880.00	Sealed Road	01/07/1971	A2
Madderns Road	Wattle Flat	Ballarat-Daylesford Road	1,880.00	3,410.00	1,530.00	Sealed Road	01/07/1963	A1
Maddison Circuit	Darley	Grey Street	0.00	800.00	800.00	Sealed Road	01/07/2004	A1
Maddisons Lane	Greendale	Greendale-Trentham Road	0.00	270.00	270.00	Sealed Road	01/07/1971	A2
Maddisons Lane	Greendale	Greendale-Trentham Road	270.00	350.00	80.00	Sealed Road	01/07/1971	A2
Magnus Lane	Bungal	Egerton-Ballark Road	0.00	600.00	600.00	Unsealed Road	01/07/1960	U2
Magrees Road	Navigators	Kiels Road	0.00	485.00	485.00	Unsealed Road	01/07/1979	U2
Mahars Road	Leigh Creek	Old Melbourne Road	670.00	2,040.00	1,370.00	Unsealed Road	01/07/1985	U2
Mahars Road	Leigh Creek	Old Melbourne Road	2,040.00	2,515.00	475.00	Sealed Road	01/07/1986	A2
Mahars Road	Leigh Creek	Old Melbourne Road	2,515.00	2,730.00	215.00	Sealed Road	01/07/1980	A2
Mahars Road	Leigh Creek	Old Melbourne Road	2,730.00	2,855.00	125.00	Sealed Road	01/07/2004	A2
Maher Street	Gordon	Brougham Street	0.00	157.00	157.00	Unsealed Road	01/07/1984	U2
Mahers East Lane	Mount Egerton	Ballan-Egerton Road	0.00	900.00	900.00	Unsealed Road	01/07/1960	U2
Mahers Lane	Mount Egerton	Cemetery Road	0.00	500.00	500.00	Unsealed Road	01/07/1960	U2
Mahoney Court	Bacchus Marsh	Malcolm Street	0.00	65.00	65.00	Sealed Road	01/07/1988	A2
Main Street	Gordon	Western Freeway at Ballan eastern interchange	13,945.00	14,375.00	430.00	Sealed Road	01/07/1960	A1
Main Street	Gordon	Western Freeway at Ballan eastern interchange	14,375.00	14,927.00	552.00	Sealed Road	01/07/1960	C
Main Street	Myrniong	Western Freeway	2,755.00	3,175.00	420.00	Sealed Road	01/07/2005	A1
Main Street Service Road	Bacchus Marsh	Western Freeway/Condots Lane	1,190.00	1,505.00	315.00	Unsealed Road	01/07/1960	U2
Main Street Service Road	Bacchus Marsh	Western Freeway/Condots Lane	1,615.00	1,850.00	235.00	Sealed Road	01/07/1960	A2
Main Street Service Road	Bacchus Marsh	Western Freeway/Condots Lane	1,930.00	2,245.00	315.00	Sealed Road	01/07/1982	A2
Main Street Service Road	Myrniong	Old Western Highway	0.00	589.00	589.00	Unsealed Road	01/07/1970	U2
Main Street Service Road	Myrniong	Western Freeway	2,667.00	2,902.00	235.00	Sealed Road	01/07/1963	A2
Main Street Service Road	Myrniong	Western Freeway	2,725.00	3,150.00	425.00	Sealed Road	01/07/2009	A2
Maisie Court	Bacchus Marsh	Kyle Way	0.00	6.00	6.00	Sealed Road	01/07/2010	A2
Maisie Court	Bacchus Marsh	Kyle Way	6.00	155.00	149.00	Sealed Road	01/07/2009	A2
Malcolm Street	Bacchus Marsh	Young Street	0.00	490.00	490.00	Sealed Road	01/07/1972	A2
Malones East Road	Mount Egerton	Whipstick Road	0.00	345.00	345.00	Unsealed Road	01/07/1960	U2

Road Name	Suburb	Start Node	Start Chainage	End Chainage	Segment Length	Road Type	Date Proclaimed	Hierarchy
Malones Road	Clarendon	Geordies Lane	0.00	900.00	900.00	Unsealed Road	01/07/1970	U2
Malones Road	Mount Egerton	Gordon-Egerton Road	0.00	470.00	470.00	Unsealed Road	01/07/1960	U2
Malones West Road	Mount Egerton	Trounces Lane	0.00	145.00	145.00	Unsealed Road	01/07/1960	U2
Manleys Road	Mount Egerton	Ballan-Egerton Road	0.00	2,145.00	2,145.00	Unsealed Road	01/07/1960	U2
Manly Court	Bacchus Marsh	Malcolm Street	0.00	65.00	65.00	Sealed Road	01/07/1972	A2
Manning Boulevard	Darley	Links Road	0.00	880.00	880.00	Sealed Road	01/07/1990	A1
Manning Boulevard	Darley	Links Road	880.00	1,180.00	300.00	Sealed Road	01/07/2010	A1
Manning Boulevard	Darley	Links Road	1,180.00	1,590.00	410.00	Sealed Road	30/01/2014	A2
Manning Boulevard	Darley	Links Road	2,070.00	2,111.00	41.00	Sealed Road	30/01/2014	A2
Mannings Road	Glen Park	Longs Hill Road	0.00	990.00	990.00	Unsealed Road	01/07/1980	U2
Manor Street	Bacchus Marsh	Young Street	0.00	415.00	415.00	Sealed Road	01/07/1981	A1
Margaret Drive	Bacchus Marsh	Clarinda Street	0.00	245.00	245.00	Sealed Road	01/07/1996	A1
Margaret Drive	Bacchus Marsh	Clarinda Street	245.00	485.00	240.00	Sealed Road	01/07/1970	A1
Marshalls Lane	Beremboke	Beremboke Road	0.00	1,000.00	1,000.00	Unsealed Road	01/07/1980	U2
Marshalls Lane	Beremboke	Beremboke Road	1,000.00	2,080.00	1,080.00	Unsealed Road	01/07/1960	U2
Martin Street	Blackwood	Greendale-Trentham Road	0.00	170.00	170.00	Sealed Road	01/07/1976	A1
Martin Street	Blackwood	Greendale-Trentham Road	170.00	375.00	205.00	Sealed Road	01/07/1970	A2
Martin Street	Blackwood	Greendale-Trentham Road	375.00	505.00	130.00	Sealed Road	01/07/1981	A2
Martin Street	Blackwood	Greendale-Trentham Road	505.00	1,185.00	680.00	Unsealed Road	01/07/1980	U2
Masons Lane	Bacchus Marsh	Dead end at The Lerderderg river	0.00	90.00	90.00	Unsealed Road	01/07/1965	U2
Masons Lane	Bacchus Marsh	Dead end at The Lerderderg river	90.00	400.00	310.00	Sealed Road	01/07/1993	A2
Masons Lane	Bacchus Marsh	Dead end at The Lerderderg river	400.00	710.00	310.00	Sealed Road	01/07/1982	A1
Masons Lane	Bacchus Marsh	Dead end at The Lerderderg river	710.00	1,120.00	410.00	Sealed Road	01/07/1968	A1
Masons Lane	Bacchus Marsh	Dead end at The Lerderderg river	1,140.00	1,200.00	60.00	Sealed Road	01/07/1974	A1
Masons Lane	Bacchus Marsh	Dead end at The Lerderderg river	1,200.00	1,420.00	220.00	Sealed Road	01/07/1974	A1
Masons Lane	Bacchus Marsh	Dead end at The Lerderderg river	1,420.00	1,530.00	110.00	Sealed Road	01/07/1977	A2
Masons Lane	Bacchus Marsh	Dead end at The Lerderderg river	1,530.00	1,660.00	130.00	Sealed Road	01/07/1976	A2
Matheson Lane	Blackwood	Bates Road	0.00	105.00	105.00	Unsealed Road	01/07/1960	U2
Mays Road	Coimadai	Antimony Mine Road	0.00	3,000.00	3,000.00	Unsealed Road	01/07/1960	U2
McAllisters Lane	Elaine	Mount Doran Road	0.00	475.00	475.00	Unsealed Road	01/07/1979	U2
McArthurs Road	Balliang	Bacchus Marsh-Balliang Road	0.00	1,495.00	1,495.00	Sealed Road	01/07/1970	A2
McBride Street	Bacchus Marsh	Madden Drive	0.00	130.00	130.00	Sealed Road	01/07/1992	A2
McCarthy Road	Barkstead	Barkstead Road	0.00	300.00	300.00	Unsealed Road	01/07/1980	U2
McCarthys Road	Navigators	Yankee Flat Road	0.00	115.00	115.00	Sealed Road	01/07/1990	A1
McCarthys Road	Navigators	Yankee Flat Road	115.00	1,395.00	1,280.00	Unsealed Road	01/07/1979	U1
McCormack Court	Darley	Taylor Drive	0.00	60.00	60.00	Sealed Road	01/07/1955	A2

Road Name	Suburb	Start Node	Start Chainage	End Chainage	Segment Length	Road Type	Date Proclaimed	Hierarchy
McCormacks Road	Maddingley	Bacchus Marsh-Balliang Road	0.00	2,025.00	2,025.00	Sealed Road	01/07/1991	A1
McCormacks Road	Maddingley	Bacchus Marsh-Balliang Road	2,025.00	2,050.00	25.00	Sealed Road	01/07/1972	A2
McCormacks Road	Maddingley	Bacchus Marsh-Balliang Road	2,050.00	2,080.00	30.00	Sealed Road	01/07/1985	A2
McCrae Street	Maddingley	Griffith Street	0.00	25.00	25.00	Sealed Road	01/07/1979	A2
McCrae Street	Maddingley	Griffith Street	25.00	225.00	200.00	Sealed Road	01/07/1968	A2
McCrae Street	Maddingley	Griffith Street	220.00	235.00	15.00	Sealed Road	01/07/1979	A2
McCrae Street	Maddingley	Griffith Street	250.00	435.00	185.00	Sealed Road	01/07/1981	A2
McCullagh Street	Bacchus Marsh	Dead end west of Finnin Street	0.00	395.00	395.00	Sealed Road	01/07/2009	A2
McCullagh Street	Bacchus Marsh	Dead end west of Finnin Street	395.00	465.00	70.00	Sealed Road	01/07/2005	A2
McCullagh Street	Bacchus Marsh	Dead end west of Finnin Street	465.00	560.00	95.00	Sealed Road	01/07/2004	A2
McDonald Court	Bacchus Marsh	Margaret Drive	0.00	130.00	130.00	Sealed Road	01/07/1979	A2
McDonalds Lane	Mount Egerton	Manleys Road	0.00	820.00	820.00	Unsealed Road	01/07/1960	U2
McFarland Street	Bacchus Marsh	Gisborne Road	0.00	400.00	400.00	Sealed Road	01/07/1979	A1
McFarland Street	Bacchus Marsh	Gisborne Road	410.00	420.00	10.00	Sealed Road	01/07/1971	A2
McFarland Street	Bacchus Marsh	Gisborne Road	420.00	490.00	70.00	Sealed Road	01/07/1971	A2
McFarlanes Lane	Mount Egerton	Egerton-Ballark Road	0.00	620.00	620.00	Unsealed Road	01/07/1960	U2
McGrath Street	Bacchus Marsh	Fisken Street	0.00	340.00	340.00	Sealed Road	01/07/1979	A2
McGregor Court	Bacchus Marsh	Margaret Drive	0.00	100.00	100.00	Sealed Road	01/07/1979	A2
McGuigans Road	Millbrook	Old Melbourne Road	0.00	2,370.00	2,370.00	Sealed Road	01/07/1991	A2
McGuigans Road	Millbrook	Old Melbourne Road	2,370.00	4,756.00	2,386.00	Sealed Road	01/07/1980	A2
McHughs Road	Gordon	Moorabool West Road	0.00	995.00	995.00	Unsealed Road	01/07/1970	U2
McHughs Road	Gordon	Moorabool West Road	995.00	1,580.00	585.00	Unsealed Road	01/07/1960	U2
McIntoshs East Lane	Mount Egerton	Gordon-Egerton Road	0.00	600.00	600.00	Unsealed Road	01/07/1960	U2
McIntoshs Lane	Mount Egerton	Gordon-Egerton Road	0.00	25.00	25.00	Sealed Road	01/07/1960	A2
McIntoshs Lane	Mount Egerton	Gordon-Egerton Road	25.00	1,445.00	1,420.00	Unsealed Road	01/07/1996	U2
McIvor Road	Wallace	Westcotts Road	0.00	155.00	155.00	Unsealed Road	01/07/1960	U2
McKees Road	Clarendon	Midland Highway	0.00	600.00	600.00	Unsealed Road	01/07/1970	U2
McKenna Lane	Bunding	Ballan-Daylesford Road	0.00	660.00	660.00	Unsealed Road	01/07/1970	U2
McKenna Lane	Bunding	Ballan-Daylesford Road	660.00	1,475.00	815.00	Unsealed Road	01/07/1960	U2
McKenzie Court	Merrimu	Wells Road	0.00	140.00	140.00	Sealed Road	01/07/1970	A2
McKenzie Court	Merrimu	Wells Road	140.00	235.00	95.00	Sealed Road	01/07/1998	A2
McIachlan Street		Halletts Way	0.00	227.00	227.00	Sealed Road	01/04/2016	A2
McLennan Avenue	Maddingley	Darcy Street	0.00	10.00	10.00	Sealed Road	01/07/1992	A1
McLennan Avenue	Maddingley	Darcy Street	10.00	350.00	340.00	Sealed Road	01/07/1991	A1
McLennan Avenue	Maddingley	Darcy Street	350.00	360.00	10.00	Sealed Road	01/07/1993	A1
McLennan Street	Blackwood	Cann Street	0.00	120.00	120.00	Unsealed Road	01/07/1960	U2

Road Name	Suburb	Start Node	Start Chainage	End Chainage	Segment Length	Road Type	Date Proclaimed	Hierarchy
McLeod Drive	Darley	Morrison Drive	0.00	170.00	170.00	Sealed Road	01/07/1989	A1
McLeod Drive	Darley	Morrison Drive	170.00	370.00	200.00	Sealed Road	01/07/1989	A1
McMahon Court	Darley	Grey Street	0.00	90.00	90.00	Sealed Road	01/07/1994	A2
McMahon Drive	Ballan	Spencer Road	0.00	321.00	321.00	Sealed Road	30/01/2014	A2
McMahons Road	Balliang	Brisbane Ranges Road	0.00	1,010.00	1,010.00	Sealed Road	01/07/1965	A2
McMullins Lane	Coimadaí	Gisborne Road	0.00	1,030.00	1,030.00	Unsealed Road	01/07/1967	U2
McNicholl Court	Bacchus Marsh	Simone Road	0.00	60.00	60.00	Sealed Road	01/07/1973	A2
McPhans Road	Mollongghip	Mollongghip Road	0.00	1,600.00	1,600.00	Sealed Road	01/07/1955	A2
McPherson Street	Bacchus Marsh	Osborne Street	225.00	425.00	200.00	Sealed Road	01/07/1976	A2
McPherson Street	Maddingley	Osborne Street	0.00	225.00	225.00	Sealed Road	01/07/1985	A1
Mechanics Lane	Barrys Reef	Thurgoods Lane North	0.00	200.00	200.00	Unsealed Road	01/07/1960	U2
Medway Court	Darley	Swans Road	0.00	120.00	120.00	Sealed Road	01/07/1976	A2
Meikle Street	Maddingley	Grant Street	0.00	145.00	145.00	Sealed Road	01/07/1972	A2
Meikle Street	Maddingley	Grant Street	145.00	370.00	225.00	Sealed Road	01/07/1991	A2
Meredith-Mount Mercer Road		Midland Highway	14,555.00	16,250.00	1,695.00	Sealed Road	01/07/1982	A2
Meredith-Mount Mercer Road		Midland Highway	16,250.00	17,945.00	1,695.00	Sealed Road	01/07/1966	A2
Meredith-Mount Mercer Road		Midland Highway	16,250.00	16,482.00	232.00	Sealed Road	01/07/1979	A2
Meredith-Mount Mercer Road		Midland Highway	17,945.00	19,349.00	1,404.00	Sealed Road	01/07/1979	A2
Meridie Way	Darley	Holts Lane	0.00	145.00	145.00	Sealed Road	01/07/2011	A2
Messmate Street	Dales Creek	Acacia Avenue	0.00	130.00	130.00	Sealed Road	01/07/1998	A2
Mia Bella Drive	Hopetoun Park	Eden Crescent	0.00	818.00	818.00	Sealed Road	01/07/1970	A2
Midland Highway Service Road	Elaine	Settlement Road	0.00	230.00	230.00	Sealed Road	01/07/1987	A2
Midland Highway Service Road	Elaine	Midland Highway	0.00	88.00	88.00	Unsealed Road	30/06/2015	U2
Miles Court	Bacchus Marsh	Wilson Place	0.00	60.00	60.00	Sealed Road	01/07/1978	A2
Miles Road	Parwan	Parwan South Road	0.00	1,650.00	1,650.00	Unsealed Road	01/07/1976	U2
Mill Park Street	Ballan	Ballan-Greendale Road	0.00	33.00	33.00	Sealed Road	01/07/1991	A2
Mill Park Street	Ballan	Ballan-Greendale Road	33.00	130.00	97.00	Sealed Road	01/07/1976	A2
Mill Park Street	Ballan	Ballan-Greendale Road	130.00	210.00	80.00	Unsealed Road	01/07/1970	U2
Millbank Street	Bacchus Marsh	Grant Street	0.00	175.00	175.00	Sealed Road	01/07/2005	A1
Millbank Street	Bacchus Marsh	Grant Street	175.00	225.00	50.00	Sealed Road	01/07/1968	A1
Millbrook-Egerton Road	Gordon	McGuigans Road	2,810.00	3,435.00	625.00	Sealed Road	01/07/1963	A2
Millbrook-Egerton Road	Gordon	McGuigans Road	3,435.00	4,140.00	705.00	Sealed Road	01/07/1962	A2
Millbrook-Egerton Road	Millbrook	McGuigans Road	0.00	1,165.00	1,165.00	Sealed Road	01/07/1991	A2
Millbrook-Egerton Road	Millbrook	McGuigans Road	1,165.00	2,810.00	1,645.00	Sealed Road	01/07/1975	A2
Millers Road	Myrniong	Garrards Lane	0.00	424.00	424.00	Unsealed Road	01/07/1960	U2
Mills Lane	Gordon	Abbingdon Park Road	0.00	25.00	25.00	Sealed Road	01/07/1963	A2

Road Name	Suburb	Start Node	Start Chainage	End Chainage	Segment Length	Road Type	Date Proclaimed	Hierarchy
Mills Lane	Gordon	Abbingdon Park Road	25.00	480.00	455.00	Unsealed Road	01/07/1960	U2
Mills Road	Lal Lal	Haywood Road	0.00	410.00	410.00	Unsealed Road	01/07/1960	U2
Mimulus Road		Stonehill Drive	358.00	413.00	55.00	Sealed Road	05/12/2014	A2
Mimulus Road	Maddingley	Stonehill Drive	0.00	358.00	358.00	Sealed Road	30/01/2014	A2
Mingara Drive	Ballan	Ballan-Daylesford Road	0.00	170.00	170.00	Sealed Road	01/07/1954	A2
Missens Lane	Ballan	Blakeville Road	0.00	540.00	540.00	Unsealed Road	01/07/1960	U2
Mitchell Court	Darley	Nelson Street	0.00	135.00	135.00	Sealed Road	01/07/1973	A2
Mitchem Street	Maddingley	Geelong-Bacchus Marsh Road	0.00	180.00	180.00	Sealed Road	01/07/1972	A1
Molesworth Court	Gordon	Abbingdon Park Road	0.00	515.00	515.00	Sealed Road	01/07/1990	A2
Mollongghip Road	Bullarook	Barkstead Road	0.00	915.00	915.00	Sealed Road	01/07/1989	A2
Mollongghip Road	Claretown	Barkstead Road	915.00	1,270.00	355.00	Sealed Road	01/07/1963	A2
Mollongghip Road	Mollongghip	Barkstead Road	2,925.00	4,125.00	1,200.00	Sealed Road	01/07/1973	A2
Mollongghip Road	Springbank	Barkstead Road	1,270.00	2,925.00	1,655.00	Sealed Road	01/07/1968	A1
Moloney Lane	Gordon	Abbingdon Park Road	0.00	320.00	320.00	Unsealed Road	01/07/1960	U2
Monteville Lane	Ballan	Old Melbourne Road	0.00	85.00	85.00	Sealed Road	01/07/1992	A2
Monteville Lane	Ballan	Old Melbourne Road	85.00	110.00	25.00	Sealed Road	01/07/1955	A2
Monteville Lane	Ballan	Old Melbourne Road	110.00	170.00	60.00	Sealed Road	01/07/1970	A2
Monteville Lane	Ballan	Old Melbourne Road	170.00	210.00	40.00	Sealed Road	01/07/1974	A2
Monteville Lane	Ballan	Old Melbourne Road	210.00	335.00	125.00	Sealed Road	01/07/1968	A2
Monteville Lane	Ballan	Old Melbourne Road	335.00	1,110.00	775.00	Sealed Road	01/07/1977	A2
Monteville Lane	Ballan	Old Melbourne Road	1,110.00	1,655.00	545.00	Sealed Road	01/07/1955	A2
Monteville Lane	Ballan	Old Melbourne Road	1,665.00	4,640.00	2,975.00	Unsealed Road	01/07/1990	U2
Moon Court	Maddingley	Tilley Drive	0.00	70.00	70.00	Sealed Road	01/07/2005	A2
Moonah Drive	Long Forest	Long Forest Road	0.00	650.00	650.00	Sealed Road	01/07/1982	A2
Moonglow Crescent	Maddingley	Stonehill Drive	0.00	298.00	298.00	Sealed Road	30/01/2014	A2
Moonlight Court	Darley	Lewis Street	0.00	50.00	50.00	Sealed Road	01/07/2009	A2
Moorabool Drive	Ballan	Spencer Road	0.00	210.00	210.00	Sealed Road	01/07/2006	A2
Moorabool West Road	Bunding	Old Western Highway	7,799.00	8,699.00	900.00	Unsealed Road	01/07/1970	U2
Moorabool West Road	Bunding	Old Western Highway	8,699.00	10,704.00	2,005.00	Sealed Road	01/07/1968	A2
Moorabool West Road	Bunding	Old Western Highway	10,704.00	10,909.00	205.00	Sealed Road	01/07/1994	A2
Moorabool West Road	Bunding	Old Western Highway	10,909.00	11,149.00	240.00	Sealed Road	01/07/1974	A2
Moorabool West Road	Gordon	Old Western Highway	0.00	104.00	104.00	Sealed Road	01/07/1986	A1
Moorabool West Road	Gordon	Old Western Highway	104.00	184.00	80.00	Sealed Road	01/07/1979	A1
Moorabool West Road	Gordon	Old Western Highway	184.00	789.00	605.00	Sealed Road	01/07/1977	A2
Moorabool West Road	Gordon	Old Western Highway	789.00	2,169.00	1,380.00	Sealed Road	01/07/1964	A2
Moorabool West Road	Gordon	Old Western Highway	2,169.00	4,029.00	1,860.00	Sealed Road	01/07/1964	A1

Road Name	Suburb	Start Node	Start Chainage	End Chainage	Segment Length	Road Type	Date Proclaimed	Hierarchy
Moorabool West Road	Gordon	Old Western Highway	4,029.00	6,449.00	2,420.00	Sealed Road	01/07/1977	A2
Moorabool West Road	Gordon	Old Western Highway	6,449.00	6,699.00	250.00	Unsealed Road	01/07/1965	U2
Moorabool West Road	Gordon	Old Western Highway	6,699.00	6,809.00	110.00	Sealed Road	01/07/1964	A2
Moorabool West Road	Gordon	Old Western Highway	6,809.00	7,799.00	990.00	Unsealed Road	01/07/1970	U2
Moore Street	Maddingley	Griffith Street	0.00	25.00	25.00	Sealed Road	01/07/1980	A2
Moore Street	Maddingley	Griffith Street	25.00	225.00	200.00	Sealed Road	01/07/1989	A2
Moore Street	Maddingley	Griffith Street	225.00	240.00	15.00	Sealed Road	01/07/1989	A2
Moore Street	Maddingley	Griffith Street	260.00	480.00	220.00	Sealed Road	01/07/1982	A2
Moretons Road	Balliang East	Agars Road	0.00	1,625.00	1,625.00	Unsealed Road	01/07/1965	U2
Moretons Road	Balliang East	Agars Road	1,625.00	4,020.00	2,395.00	Unsealed Road	01/07/1960	U2
Morrison Drive	Darley	Grey Street	0.00	260.00	260.00	Sealed Road	01/07/1974	C
Morrison Drive	Darley	Grey Street	260.00	605.00	345.00	Sealed Road	01/07/1978	A1
Morrisons Lane	Korobeit	Myrniong-Korobeit Road	0.00	900.00	900.00	Sealed Road	01/07/1960	A2
Morrisons Lane	Korobeit	Myrniong-Korobeit Road	900.00	2,470.00	1,570.00	Unsealed Road	01/07/1970	U2
Morrisons Lane	Korobeit	Myrniong-Korobeit Road	2,470.00	2,640.00	170.00	Unsealed Road	01/07/1970	U2
Morrisons Lane	Korobeit	Myrniong-Korobeit Road	2,640.00	3,250.00	610.00	Unsealed Road	01/07/1970	U2
Morrisons Lane	Korobeit	Myrniong-Korobeit Road	3,250.00	4,400.00	1,150.00	Unsealed Road	01/07/1980	U2
Morton Street	Bacchus Marsh	Dickie Street	0.00	10.00	10.00	Sealed Road	01/07/1960	A2
Morton Street	Bacchus Marsh	Dickie Street	10.00	95.00	85.00	Sealed Road	01/07/2003	A2
Mortons Road	Pentland Hills	Pentland Hills Road	0.00	1,420.00	1,420.00	Sealed Road	01/07/1990	A2
Morven Road	Darley	Dundas Street	0.00	180.00	180.00	Sealed Road	01/07/2005	A2
Morven Road	Darley	Dundas Street	180.00	224.00	44.00	Sealed Road	30/01/2014	A2
Mount Blackwood Road	Greendale	Old Western Highway	8,110.00	8,650.00	540.00	Unsealed Road	01/07/1960	U2
Mount Blackwood Road	Korobeit	Old Western Highway	3,655.00	4,985.00	1,330.00	Sealed Road	01/07/1965	A2
Mount Blackwood Road	Korobeit	Old Western Highway	4,985.00	6,370.00	1,385.00	Sealed Road	01/07/1970	A2
Mount Blackwood Road	Myrniong	Old Western Highway	0.00	365.00	365.00	Sealed Road	01/07/1970	A1
Mount Blackwood Road	Myrniong	Old Western Highway	365.00	685.00	320.00	Sealed Road	01/07/2000	A1
Mount Blackwood Road	Myrniong	Old Western Highway	685.00	1,420.00	735.00	Sealed Road	01/07/1962	A2
Mount Blackwood Road	Myrniong	Old Western Highway	1,420.00	2,315.00	895.00	Sealed Road	01/07/1980	A2
Mount Blackwood Road	Myrniong	Old Western Highway	2,315.00	3,655.00	1,340.00	Sealed Road	01/07/1966	A2
Mount Blackwood Road	Myrniong	Old Western Highway	6,370.00	8,110.00	1,740.00	Sealed Road	01/07/1989	A2
Mount Doran Road	Elaine	Elaine-Egerton Road	0.00	1,535.00	1,535.00	Sealed Road	01/07/1974	A2
Mount Doran Road	Elaine	Elaine-Egerton Road	1,535.00	1,715.00	180.00	Sealed Road	01/07/1963	A2
Mount Doran Road	Elaine	Elaine-Egerton Road	1,715.00	3,195.00	1,480.00	Unsealed Road	01/07/1979	U2
Mount Doran Road	Lal Lal	Elaine-Egerton Road	6,025.00	6,765.00	740.00	Unsealed Road	01/07/1981	U2
Mount Doran Road	Mount Doran	Elaine-Egerton Road	3,195.00	3,865.00	670.00	Unsealed Road	01/07/1981	U2

Road Name	Suburb	Start Node	Start Chainage	End Chainage	Segment Length	Road Type	Date Proclaimed	Hierarchy
Mount Doran-Egerton Road	Elaine	Settlement Road	2,570.00	5,165.00	2,595.00	Unsealed Road	01/07/1960	U2
Mount Doran-Egerton Road	Elaine	Settlement Road	4,165.00	5,165.00	1,000.00	Unsealed Road	01/07/1979	U2
Mount Doran-Egerton Road	Mount Doran	Settlement Road	0.00	1,039.00	1,039.00	Sealed Road	01/07/2005	A2
Mount Doran-Egerton Road	Mount Doran	Settlement Road	1,039.00	2,570.00	1,531.00	Unsealed Road	01/07/1970	U2
Mount Wallace Hall Road	Mount Wallace	Geelong-Ballan Road	0.00	355.00	355.00	Sealed Road	01/07/1955	A2
Mount Wallace Hall Road	Mount Wallace	Geelong-Ballan Road	355.00	845.00	490.00	Unsealed Road	01/07/1960	U2
Mount Wallace-Ballark Road	Morrison	Geelong-Ballan Road	4,780.00	5,788.00	1,008.00	Sealed Road	01/07/1962	A2
Mount Wallace-Ballark Road	Mount Wallace	Geelong-Ballan Road	0.00	270.00	270.00	Sealed Road	01/07/1971	A2
Mount Wallace-Ballark Road	Mount Wallace	Geelong-Ballan Road	270.00	1,505.00	1,235.00	Sealed Road	01/07/1994	A2
Mount Wallace-Ballark Road	Mount Wallace	Geelong-Ballan Road	1,505.00	3,580.00	2,075.00	Sealed Road	01/07/1981	A2
Mount Wallace-Ballark Road	Mount Wallace	Geelong-Ballan Road	3,580.00	4,780.00	1,200.00	Sealed Road	01/07/1980	A2
Muddy Lane	Myrniong	Main Road	0.00	310.00	310.00	Sealed Road	01/07/1965	A1
Muddy Lane	Myrniong	Main Road	310.00	1,410.00	1,100.00	Sealed Road	01/07/2005	A1
Muir Street	Bacchus Marsh	Madden Drive	0.00	170.00	170.00	Sealed Road	01/07/1970	A2
Muir Lane	Korobeit	Mount Blackwood Road	0.00	1,630.00	1,630.00	Sealed Road	01/07/1965	A2
Mulgrew Road	Korweinguboorra	Hodges Road	0.00	605.00	605.00	Unsealed Road	01/07/1960	U2
Mulgrew Road	Korweinguboorra	Hodges Road	605.00	1,000.00	395.00	Unsealed Road	01/07/1960	U2
Mullanes Lane	Ballan	O'Connors Lane	0.00	300.00	300.00	Unsealed Road	01/07/1960	U2
Mullanes Lane	Bunding	Ballan-Daylesford Road	0.00	370.00	370.00	Unsealed Road	01/07/1960	U2
Mullanes Road	Navigators	Navigators Road	0.00	420.00	420.00	Unsealed Road	01/07/1970	U2
Munro Court	Bacchus Marsh	Carey Crescent	0.00	90.00	90.00	Sealed Road	01/07/1985	A2
Murdoch Court	Maddingley	Osborne Street	0.00	100.00	100.00	Sealed Road	01/07/1985	A2
Murphys Road	Bungaree	Bungaree-Wallace Road	0.00	1,390.00	1,390.00	Sealed Road	01/07/1980	A2
Murphys Road	Bungaree	Bungaree-Wallace Road	1,390.00	2,495.00	1,105.00	Sealed Road	01/07/1960	A2
Murphys Road	Elaine	Midland Highway	0.00	2,405.00	2,405.00	Unsealed Road	01/07/1970	U2
Musgrave Street	Ballan	Gorong Street	0.00	120.00	120.00	Sealed Road	01/07/2000	A2
Musgrave Street	Ballan	Gorong Street	132.00	392.00	260.00	Sealed Road	01/07/1990	A2
Myers Court	Ballan	Musgrave Street	0.00	90.00	90.00	Sealed Road	01/07/1978	A2
Myers Road	Pentland Hills	Pentland Hills Road	0.00	2,090.00	2,090.00	Sealed Road	01/07/1990	A2
Myers Street	Darley	Halletts Way	0.00	70.00	70.00	Sealed Road	01/07/1974	A2
Myers Street	Darley	Halletts Way	70.00	115.00	45.00	Sealed Road	01/07/1990	A2
Myers Street	Darley	Halletts Way	115.00	255.00	140.00	Sealed Road	01/07/2011	A2
Myrniong-Korobeit Road	Greendale	Old Western Highway	5,260.00	5,320.00	60.00	Sealed Road	01/07/1984	A2
Myrniong-Korobeit Road	Korobeit	Old Western Highway	1,320.00	3,365.00	2,045.00	Sealed Road	01/07/1971	A2
Myrniong-Korobeit Road	Korobeit	Old Western Highway	3,365.00	3,510.00	145.00	Sealed Road	01/07/1984	A2
Myrniong-Korobeit Road	Korobeit	Old Western Highway	3,510.00	4,735.00	1,225.00	Sealed Road	01/07/1981	A2

Road Name	Suburb	Start Node	Start Chainage	End Chainage	Segment Length	Road Type	Date Proclaimed	Hierarchy
Myrniong-Korobeit Road	Myrniong	Old Western Highway	0.00	290.00	290.00	Sealed Road	01/07/2006	A2
Myrniong-Korobeit Road	Myrniong	Old Western Highway	290.00	650.00	360.00	Sealed Road	01/07/1984	A2
Myrniong-Korobeit Road	Myrniong	Old Western Highway	650.00	1,135.00	485.00	Sealed Road	01/07/1969	A2
Myrniong-Korobeit Road	Myrniong	Old Western Highway	1,135.00	1,320.00	185.00	Sealed Road	01/07/1971	A2
Myrniong-Korobeit Road	Myrniong	Old Western Highway	4,750.00	5,260.00	510.00	Sealed Road	01/07/1982	A2
Myrtle Grove Road	Ballan	Gorong Street	0.00	65.00	65.00	Unsealed Road	01/07/1970	U2
Myrtle Grove Road	Ballan	Gorong Street	65.00	230.00	165.00	Sealed Road	01/07/1960	A2
Myrtle Grove Road	Ballan	Gorong Street	242.00	563.00	321.00	Unsealed Road	01/07/1970	U2
Myrtle Grove Road	Ballan	Gorong Street	563.00	693.00	130.00	Sealed Road	01/08/2015	A2
Myrtle Grove Road	Ballan	Gorong Street	693.00	867.00	174.00	Unsealed Road	01/07/1970	U2
Mystery Lane	Elaine	Mount Doran Road	0.00	530.00	530.00	Unsealed Road	01/07/1975	U2
Nagle Lane	Bunding	Moorabool West Road	0.00	950.00	950.00	Unsealed Road	01/07/1960	U2
Napier Street	Darley	Fitzroy Street	0.00	230.00	230.00	Sealed Road	01/07/2003	A2
Napoleon Street	Greendale	Greendale-Myrniong Road	0.00	620.00	620.00	Unsealed Road	01/07/1970	U2
Nariel Court	Ballan	Geelong-Ballan Road	0.00	1,195.00	1,195.00	Sealed Road	01/07/1975	A2
Narmbool Road	Elaine	Midland Highway	0.00	3,070.00	3,070.00	Unsealed Road	01/07/1970	U2
Nathan Drive	Darley	Davies Street	0.00	330.00	330.00	Sealed Road	01/07/1984	A1
Nathan Drive	Darley	Davies Street	330.00	455.00	125.00	Sealed Road	01/07/1987	A2
Nathan Drive	Darley	Davies Street	455.00	745.00	290.00	Sealed Road	01/07/1979	A1
Navigator-Dunnstown Road	Dunnstown	Navigators Road	3,539.00	4,811.00	1,272.00	Sealed Road	01/07/1970	A2
Navigator-Dunnstown Road	Navigators	Navigators Road	0.00	44.00	44.00	Sealed Road	01/07/1984	A2
Navigator-Dunnstown Road	Navigators	Navigators Road	44.00	74.00	30.00	Sealed Road	01/07/1977	A2
Navigator-Dunnstown Road	Navigators	Navigators Road	74.00	1,910.00	1,836.00	Sealed Road	01/07/1978	A2
Navigator-Dunnstown Road	Navigators	Navigators Road	1,910.00	2,416.00	506.00	Sealed Road	01/07/1978	A2
Navigator-Dunnstown Road	Navigators	Navigators Road	2,416.00	3,110.00	694.00	Sealed Road	01/07/1977	A2
Navigator-Dunnstown Road	Navigators	Navigators Road	3,110.00	3,539.00	429.00	Sealed Road	01/07/1977	A2
Navigators Road	Navigators	Warrenheip Road	1,720.00	2,215.00	495.00	Sealed Road	01/07/1982	A1
Navigators Road	Navigators	Warrenheip Road	2,215.00	4,280.00	2,065.00	Sealed Road	01/07/1985	A1
Navigators Road	Navigators	Warrenheip Road	4,280.00	6,865.00	2,585.00	Sealed Road	01/07/1986	A1
Navigators Road	Warrenheip	Warrenheip Road	478.00	540.00	62.00	Sealed Road	01/07/1985	TC
Navigators Road	Warrenheip	Warrenheip Road	540.00	1,720.00	1,180.00	Sealed Road	01/07/1974	A1
Navigators Road	Yendon	Warrenheip Road	6,865.00	7,840.00	975.00	Sealed Road	01/07/1985	A1
Navigators Road	Yendon	Warrenheip Road	7,840.00	8,685.00	845.00	Sealed Road	01/07/1971	A1
Nelson Street	Darley	Grey Street	0.00	180.00	180.00	Sealed Road	01/07/1979	C
Nelson Street	Darley	Grey Street	180.00	250.00	70.00	Sealed Road	01/07/1987	C
Nelson Street	Darley	Grey Street	250.00	275.00	25.00	Sealed Road	01/07/2009	C

Road Name	Suburb	Start Node	Start Chainage	End Chainage	Segment Length	Road Type	Date Proclaimed	Hierarchy
Nelson Street	Darley	Grey Street	275.00	505.00	230.00	Sealed Road	01/07/1981	C
Nelson Street	Darley	Grey Street	545.00	1,045.00	500.00	Sealed Road	01/07/2001	A1
Nelson Street	Darley	Grey Street	1,045.00	1,255.00	210.00	Sealed Road	01/07/1987	A2
Nerowie Road	Parwan	Geelong-Bacchus Marsh Road	0.00	1,275.00	1,275.00	Sealed Road	01/07/1970	C
Nerowie Road	Parwan	Geelong-Bacchus Marsh Road	1,275.00	3,755.00	2,480.00	Sealed Road	01/07/2005	C
Nicholson Street	Darley	Wittick Street	0.00	210.00	210.00	Sealed Road	01/07/2006	A1
Nightingale Street	Gordon	Dead end east of Winter Street	0.00	952.00	952.00	Unsealed Road	01/07/1970	U2
Nightingale Street	Gordon	Dead end east of Winter Street	952.00	980.00	28.00	Sealed Road	01/07/1982	A2
Ninth Mews	Bacchus Marsh	Tilley Drive	0.00	32.00	32.00	Sealed Road	01/07/2010	A2
Nixon Court	Maddingley	Leahy Street	0.00	10.00	10.00	Sealed Road	01/07/1977	A2
Nixon Court	Maddingley	Leahy Street	10.00	90.00	80.00	Sealed Road	01/07/2002	A2
Nolan Lane	Greendale	La Cote Road	0.00	220.00	220.00	Unsealed Road	01/07/1960	U2
Nolan Street	Blackwood	Golden Point Road	0.00	100.00	100.00	Unsealed Road	01/07/1982	U2
Nolans Lane	Colbrook	Aldreds Lane	0.00	555.00	555.00	Unsealed Road	01/07/1960	U2
North Blackwood Road	Blackwood	Golden Point Road	0.00	145.00	145.00	Unsealed Road	01/07/1960	U2
Nortons Road	Parwan	Nerowie Road	0.00	30.00	30.00	Sealed Road	01/07/1974	A2
Nortons Road	Parwan	Nerowie Road	30.00	2,515.00	2,485.00	Unsealed Road	01/07/1960	U2
Nugent Court	Clarendon	Lumsden Lane	0.00	500.00	500.00	Unsealed Road	01/07/1979	U2
O'Cock Street	Ballan	Ballan-Greendale Road	0.00	360.00	360.00	Sealed Road	01/07/1991	A2
O'Connell Road	Merrimu	Wells Road	60.00	1,415.00	1,355.00	Unsealed Road	01/07/1960	U2
O'Connors Lane	Ballan	Ballan-Daylesford Road	0.00	1,705.00	1,705.00	Unsealed Road	01/07/1960	U2
O'Connors Lane	Springbank	Ormond Road	0.00	1,960.00	1,960.00	Unsealed Road	01/07/1980	U2
O'Donnell Street	Gordon	Stanley Street	0.00	230.00	230.00	Unsealed Road	01/07/1960	U2
O'Hagan Place	Bacchus Marsh	Main Street	0.00	240.00	240.00	Sealed Road	01/07/1960	A2
O'Keefe Crescent	Bacchus Marsh	Masons Lane	0.00	350.00	350.00	Sealed Road	01/07/1975	A1
Old Ballanee Road	Ballan	Berry Street	0.00	220.00	220.00	Sealed Road	01/07/1993	A2
Old Ballanee Road	Ballan	Berry Street	220.00	420.00	200.00	Sealed Road	01/07/1968	A2
Old Cartons Lane	Gordon	Cartons Road	0.00	19.00	19.00	Sealed Road	01/07/2010	A2
Old Cartons Lane	Gordon	Cartons Road	19.00	750.00	731.00	Unsealed Road	01/07/1960	U2
Old Corbetts Road	Gordon	Moorabool West Road	0.00	1,475.00	1,475.00	Sealed Road	01/07/1977	A2
Old Geelong Road	Ballan	Inglis Street	0.00	405.00	405.00	Sealed Road	01/07/1973	A1
Old Geelong Road	Ballan	Inglis Street	405.00	485.00	80.00	Sealed Road	01/07/1975	A1
Old Geelong Road	Ballan	Inglis Street	485.00	1,210.00	725.00	Sealed Road	01/07/1979	A1
Old Golden Point East Road	Blackwood	Old Golden Point Road	0.00	100.00	100.00	Unsealed Road	01/07/1960	U2
Old Golden Point Road	Blackwood	Martin Street	0.00	170.00	170.00	Sealed Road	01/07/1984	A2
Old Golden Point Road	Blackwood	Martin Street	170.00	985.00	815.00	Sealed Road	01/07/1969	A2

Road Name	Suburb	Start Node	Start Chainage	End Chainage	Segment Length	Road Type	Date Proclaimed	Hierarchy
Old Melbourne Road	Ballan	Western Freeway at Ballan eastern interchange	4,748.00	6,322.00	1,574.00	Sealed Road	01/07/1984	C
Old Melbourne Road	Ballan	Western Freeway at Ballan eastern interchange	6,322.00	7,312.00	990.00	Sealed Road	01/07/1950	A1
Old Melbourne Road	Ballan	Western Freeway at Ballan eastern interchange	7,329.00	7,676.00	347.00	Sealed Road	01/07/1950	A1
Old Melbourne Road	Ballan	Western Freeway at Ballan eastern interchange	7,676.00	8,639.00	963.00	Sealed Road	01/07/1978	A1
Old Melbourne Road	Ballan	Western Freeway at Ballan eastern interchange	8,663.00	9,668.00	1,005.00	Sealed Road	01/07/1956	A1
Old Melbourne Road	Ballan	Western Freeway at Ballan eastern interchange	9,668.00	11,324.00	1,656.00	Sealed Road	01/07/1963	A1
Old Melbourne Road	Bungaree	Western Freeway at Ballan eastern interchange	23,150.00	23,620.00	470.00	Sealed Road	01/07/1984	A1
Old Melbourne Road	Bungaree	Western Freeway at Ballan eastern interchange	23,620.00	23,825.00	205.00	Sealed Road	01/07/1950	A1
Old Melbourne Road	Dunnstown	Western Freeway at Ballan eastern interchange	23,825.00	25,178.00	1,353.00	Sealed Road	01/07/1960	A1
Old Melbourne Road	Dunnstown	Western Freeway at Ballan eastern interchange	25,178.00	25,472.00	294.00	Sealed Road	01/07/1950	A1
Old Melbourne Road	Dunnstown	Western Freeway at Ballan eastern interchange	25,472.00	25,487.00	15.00	Sealed Road	01/07/1960	A1
Old Melbourne Road	Dunnstown	Western Freeway at Ballan eastern interchange	25,487.00	25,794.00	307.00	Sealed Road	01/07/1960	A1
Old Melbourne Road	Dunnstown	Western Freeway at Ballan eastern interchange	25,794.00	27,770.00	1,976.00	Sealed Road	01/07/1950	A1
Old Melbourne Road	Dunnstown	Western Freeway at Ballan eastern interchange	27,770.00	27,935.00	165.00	Sealed Road	01/07/1950	A1
Old Melbourne Road	Dunnstown	Western Freeway at Ballan eastern interchange	27,935.00	28,335.00	400.00	Sealed Road	01/07/1960	A1
Old Melbourne Road	Dunnstown	Western Freeway at Ballan eastern interchange	28,345.00	29,425.00	1,080.00	Sealed Road	01/07/1984	C
Old Melbourne Road	Dunnstown	Western Freeway at Ballan eastern interchange	29,425.00	30,360.00	935.00	Sealed Road	01/07/1970	C
Old Melbourne Road	Gordon	Western Freeway at Ballan eastern interchange	11,324.00	13,124.00	1,800.00	Sealed Road	01/07/1956	A1
Old Melbourne Road	Gordon	Western Freeway at Ballan eastern interchange	13,124.00	13,945.00	821.00	Sealed Road	01/07/1960	A1
Old Melbourne Road	Gordon	Western Freeway at Ballan eastern interchange	14,927.00	15,825.00	898.00	Sealed Road	01/07/1960	A1
Old Melbourne Road	Gordon	Western Freeway at Ballan eastern interchange	15,825.00	16,810.00	985.00	Sealed Road	01/07/1960	A1
Old Melbourne Road	Millbrook	Western Freeway at Ballan eastern interchange	16,810.00	17,120.00	310.00	Sealed Road	01/07/1987	A1
Old Melbourne Road	Millbrook	Western Freeway at Ballan eastern interchange	17,120.00	17,285.00	165.00	Sealed Road	01/07/1960	A1
Old Melbourne Road	Millbrook	Western Freeway at Ballan eastern interchange	17,285.00	18,361.00	1,076.00	Sealed Road	01/07/1984	A2
Old Melbourne Road	Millbrook	Western Freeway at Ballan eastern interchange	18,370.00	18,875.00	505.00	Sealed Road	01/07/1984	A1
Old Melbourne Road	Millbrook	Western Freeway at Ballan eastern interchange	18,875.00	19,535.00	660.00	Sealed Road	01/07/1960	A1
Old Melbourne Road	Millbrook	Western Freeway at Ballan eastern interchange	19,535.00	20,769.00	1,234.00	Sealed Road	01/07/1960	A1
Old Melbourne Road	Millbrook	Western Freeway at Ballan eastern interchange	20,769.00	21,035.00	266.00	Sealed Road	01/07/1956	A1
Old Melbourne Road	Millbrook	Western Freeway at Ballan eastern interchange	21,035.00	21,734.00	699.00	Sealed Road	01/07/1950	A1
Old Melbourne Road	Millbrook	Western Freeway at Ballan eastern interchange	21,734.00	22,138.00	404.00	Sealed Road	01/07/1950	A1
Old Melbourne Road	Millbrook	Western Freeway at Ballan eastern interchange	22,138.00	23,150.00	1,012.00	Sealed Road	01/07/1950	A1
Old Melbourne Road	Warrenheip	Western Freeway at Ballan eastern interchange	30,360.00	31,490.00	1,130.00	Sealed Road	01/07/1960	C
Old Racecourse Road	Lal Lal	Harris Road	0.00	730.00	730.00	Unsealed Road	01/07/1979	U2
Old Racecourse Road	Lal Lal	Harris Road	730.00	3,590.00	2,860.00	Unsealed Road	01/07/1970	U2
Old Western Highway	Gordon	Old Melbourne Road	0.00	846.00	846.00	Sealed Road	01/07/1967	C
Old Western Highway	Gordon	Old Melbourne Road	846.00	1,219.00	373.00	Sealed Road	01/07/1970	C

Road Name	Suburb	Start Node	Start Chainage	End Chainage	Segment Length	Road Type	Date Proclaimed	Hierarchy
Old Western Highway	Gordon	Old Melbourne Road	1,219.00	1,374.00	155.00	Sealed Road	01/07/1980	A1
Old Western Highway	Gordon	Old Melbourne Road	1,374.00	1,884.00	510.00	Sealed Road	01/07/1982	A1
Old Western Highway	Myrniong	Western Freeway	0.00	260.00	260.00	Sealed Road	01/07/1969	A1
Old Western Highway	Myrniong	Western Freeway	260.00	672.00	412.00	Sealed Road	01/07/1970	A1
Old Western Highway	Myrniong	Western Freeway	672.00	1,275.00	603.00	Sealed Road	01/07/1974	A1
Old Western Highway	Myrniong	Western Freeway	1,275.00	2,545.00	1,270.00	Sealed Road	01/07/1982	A1
Old Western Highway	Myrniong	Western Freeway	2,545.00	2,755.00	210.00	Sealed Road	01/07/1970	A1
Old Western Highway	Myrniong	Western Freeway	2,755.00	4,615.00	1,860.00	Sealed Road	01/07/1971	A1
Old Western Highway	Myrniong	Western Freeway	4,615.00	5,070.00	455.00	Sealed Road	01/07/1970	A1
Old Western Highway	Myrniong	Western Freeway	5,070.00	5,410.00	340.00	Sealed Road	01/07/2006	A1
Old Western Highway	Myrniong	Western Freeway	5,410.00	5,570.00	160.00	Sealed Road	01/07/1970	A1
Old Western Highway	Wallace	Ormond Road	0.00	1,660.00	1,660.00	Sealed Road	01/07/1960	A1
Old Western Highway Service Road	Wallace	Ormond Road	0.00	255.00	255.00	Sealed Road	01/07/1970	A2
O'Leary Way		Werribee Vale Road	0.00	50.00	50.00	Sealed Road	05/12/2014	A2
Oliver Way		McCormacks Road	0.00	124.00	124.00	Sealed Road	07/12/2015	A2
O'Loughlin Road	Grenville	Sand Road	0.00	310.00	310.00	Unsealed Road	01/07/1975	U2
Ormond Road	Springbank	Old Western Highway	935.00	2,490.00	1,555.00	Sealed Road	01/07/1978	A1
Ormond Road	Springbank	Old Western Highway	2,490.00	2,540.00	50.00	Sealed Road	01/07/1966	A1
Ormond Road	Springbank	Old Western Highway	2,560.00	2,585.00	25.00	Sealed Road	01/07/1948	A2
Ormond Road	Springbank	Old Western Highway	2,585.00	3,295.00	710.00	Sealed Road	01/07/1960	A2
Ormond Road	Springbank	Old Western Highway	3,295.00	3,965.00	670.00	Sealed Road	01/07/1960	A2
Ormond Road	Springbank	Old Western Highway	3,965.00	5,715.00	1,750.00	Sealed Road	01/07/1983	A2
Ormond Road	Springbank	Old Western Highway	5,715.00	7,210.00	1,495.00	Sealed Road	01/07/1984	A2
Ormond Road	Springbank	Old Western Highway	7,210.00	8,225.00	1,015.00	Sealed Road	01/07/1960	A2
Ormond Road	Springbank	Old Western Highway	8,225.00	8,320.00	95.00	Sealed Road	01/07/1960	A2
Ormond Road	Wallace	Old Western Highway	0.00	160.00	160.00	Sealed Road	01/07/1971	A1
Orrells Road	Elaine	Horsehill North Road	0.00	230.00	230.00	Sealed Road	01/07/1967	A2
Orrells Road	Elaine	Horsehill North Road	230.00	3,930.00	3,700.00	Unsealed Road	01/07/1979	U2
Orton Crescent		Caspar Place	0.00	203.00	203.00	Sealed Road	13/10/2014	A2
Osborne Street	Maddingley	Griffith Street	0.00	30.00	30.00	Sealed Road	01/07/1960	A1
Osborne Street	Maddingley	Griffith Street	30.00	315.00	285.00	Sealed Road	01/07/1990	A1
Osborne Street	Maddingley	Griffith Street	315.00	480.00	165.00	Sealed Road	01/07/1970	A2
Osborne Street	Maddingley	Griffith Street	480.00	665.00	185.00	Sealed Road	01/07/1945	A2
Osborne Street	Maddingley	Griffith Street	680.00	905.00	225.00	Sealed Road	01/07/1974	A2
Osborne Street	Maddingley	Griffith Street	900.00	1,635.00	735.00	Unsealed Road	01/07/1970	U2
Paces Lane	Rowsley	Bacchus Marsh-Balliang Road	0.00	150.00	150.00	Sealed Road	01/07/1977	A2

Road Name	Suburb	Start Node	Start Chainage	End Chainage	Segment Length	Road Type	Date Proclaimed	Hierarchy
Paces Lane	Rowsley	Bacchus Marsh-Balliang Road	150.00	2,655.00	2,505.00	Unsealed Road	01/07/1960	U2
Paces Lane	Rowsley	Bacchus Marsh-Balliang Road	2,660.00	3,195.00	535.00	Unsealed Road	01/07/1970	U2
Packham Court	Darley	Jonathan Drive	0.00	50.00	50.00	Sealed Road	01/07/1992	A2
Palmers Lane	Pentland Hills	Pentland Hills Road	0.00	1,244.00	1,244.00	Sealed Road	01/07/1980	A2
Palmers Lane	Pentland Hills	Pentland Hills Road	1,244.00	1,940.00	696.00	Sealed Road	01/07/1980	A2
Palmerston Street	Gordon	Maher Street	0.00	120.00	120.00	Unsealed Road	01/07/1960	U2
Palmerston Street	Gordon	Maher Street	120.00	230.00	110.00	Unsealed Road	01/07/1960	U2
Palmerston Street	Gordon	Maher Street	230.00	350.00	120.00	Unsealed Road	01/07/1960	U2
Pamela Court	Darley	Links Road	0.00	80.00	80.00	Sealed Road	01/07/1971	A1
Pamela Court	Darley	Links Road	80.00	480.00	400.00	Sealed Road	01/07/1992	A1
Par Court	Darley	Augusta Place	0.00	40.00	40.00	Sealed Road	01/07/1986	A2
Park Street	Maddingley	Bond Street	0.00	145.00	145.00	Sealed Road	01/07/1981	A1
Park Street	Maddingley	Bond Street	145.00	235.00	90.00	Sealed Road	01/07/1961	A1
Park Street	Maddingley	Bond Street	235.00	395.00	160.00	Sealed Road	01/07/1965	A1
Parkers Road	Lal Lal	Clarendon-Lal Lal Road	0.00	1,200.00	1,200.00	Unsealed Road	01/07/1981	U2
Parkers Road	Lal Lal	Clarendon-Lal Lal Road	1,200.00	1,960.00	760.00	Unsealed Road	01/07/1970	U2
Parkinson Road	Morrisons	Elaine-Morrisons Road	0.00	565.00	565.00	Unsealed Road	01/07/1971	U2
Parkinsons Lane	Elaine	Elaine-Morrisons Road	0.00	975.00	975.00	Unsealed Road	01/07/1981	U2
Parkside Avenue		Porter Avenue	0.00	250.00	250.00	Sealed Road	12/10/2015	A2
Parkside Drive	Hopetoun Park	Riverview Drive	0.00	395.00	395.00	Sealed Road	01/07/1960	A2
Parwan South Road	Parwan	Parwan-Exford Road	0.00	2,420.00	2,420.00	Sealed Road	01/07/1976	A2
Parwan South Road	Parwan	Parwan-Exford Road	2,420.00	4,640.00	2,220.00	Sealed Road	01/07/1966	A2
Parwan-Exford Road	Parwan	Geelong-Bacchus Marsh Road	0.00	1,265.00	1,265.00	Sealed Road	01/07/1999	A1
Parwan-Exford Road	Parwan	Geelong-Bacchus Marsh Road	1,265.00	2,885.00	1,620.00	Sealed Road	01/07/2006	A1
Patterson Street	Bacchus Marsh	Gisborne Road	0.00	120.00	120.00	Sealed Road	01/07/1961	A1
Patterson Street	Bacchus Marsh	Gisborne Road	120.00	130.00	10.00	Sealed Road	01/07/1981	A1
Patterson Street	Bacchus Marsh	Gisborne Road	130.00	330.00	200.00	Sealed Road	01/07/1981	A1
Pattinsons Lane	Korobeit	Myrniong-Korobeit Road	0.00	945.00	945.00	Sealed Road	01/07/1980	A2
Pattinsons Lane	Korobeit	Myrniong-Korobeit Road	955.00	2,410.00	1,455.00	Sealed Road	01/07/1994	A2
Pattons Road	Yendon	Navigators Road	0.00	260.00	260.00	Unsealed Road	01/07/1970	U2
Pearce Street	Bacchus Marsh	Main Street	0.00	100.00	100.00	Unsealed Road	01/07/1977	U2
Pearsons Road	Elaine	Midland Highway	0.00	160.00	160.00	Sealed Road	01/07/1960	A2
Pearsons Road	Elaine	Midland Highway	160.00	565.00	405.00	Sealed Road	01/07/1974	A2
Pearsons Road	Mount Doran	Mount Doran-Egerton Road	0.00	1,075.00	1,075.00	Unsealed Road	01/07/1989	U2
Pedrettis Road	Rowsley	Glenmore Road	0.00	170.00	170.00	Sealed Road	01/07/1998	A2
Peelmans Lane	Maddingley	Grant Street	0.00	120.00	120.00	Sealed Road	01/07/1982	A2

Road Name	Suburb	Start Node	Start Chainage	End Chainage	Segment Length	Road Type	Date Proclaimed	Hierarchy
Peelmans Lane	Maddingley	Grant Street	120.00	270.00	150.00	Sealed Road	01/07/1993	A2
Peelmans Lane	Maddingley	Grant Street	270.00	315.00	45.00	Sealed Road	01/07/1993	A2
Peelmans Lane	Maddingley	Grant Street	315.00	395.00	80.00	Sealed Road	01/07/1993	A2
Peelmans Lane	Maddingley	Grant Street	395.00	400.00	5.00	Sealed Road	01/07/1993	A2
Peerewerrh Road	Millbrook	Old Melbourne Road	0.00	1,465.00	1,465.00	Unsealed Road	01/07/1970	U2
Peerewerrh Road	Millbrook	Old Melbourne Road	1,465.00	1,775.00	310.00	Sealed Road	01/07/1970	A2
Pelican Point	Hopetoun Park	Thomas Drive	0.00	330.00	330.00	Sealed Road	01/07/1970	A2
Pelican Point	Hopetoun Park	Thomas Drive	330.00	400.00	70.00	Sealed Road	01/07/2003	A2
Pentland Hills Road	Pentland Hills	Mortons Road	0.00	300.00	300.00	Sealed Road	01/07/1975	A1
Pentland Hills Road	Pentland Hills	Mortons Road	300.00	800.00	500.00	Sealed Road	01/07/1979	A1
Pentland Hills Road	Pentland Hills	Mortons Road	800.00	2,000.00	1,200.00	Sealed Road	01/07/1995	A1
Pentland Hills Road	Pentland Hills	Mortons Road	2,000.00	3,410.00	1,410.00	Sealed Road	01/07/1997	A1
Pentland Hills Road	Pentland Hills	Mortons Road	3,410.00	3,890.00	480.00	Sealed Road	01/07/1997	A1
Pentland Hills Road	Pentland Hills	Mortons Road	3,890.00	4,310.00	420.00	Sealed Road	01/07/1995	A1
Pentland Hills Road	Pentland Hills	Mortons Road	4,310.00	4,500.00	190.00	Sealed Road	01/07/1965	A1
Peppermint Court	Dales Creek	Dales Creek Avenue	0.00	280.00	280.00	Sealed Road	01/07/1975	A2
Peter Pan Place	Bacchus Marsh	Underbank Boulevard	0.00	180.00	180.00	Sealed Road	01/07/1979	A2
Peters Close	Maddingley	Darcy Street	0.00	10.00	10.00	Sealed Road	01/07/1994	A2
Peters Close	Maddingley	Darcy Street	10.00	200.00	190.00	Sealed Road	01/07/2010	A2
Pike Place	Bacchus Marsh	Carey Crescent	0.00	130.00	130.00	Sealed Road	01/07/1990	A2
Pilmer Street	Bacchus Marsh	Grant Street	0.00	90.00	90.00	Sealed Road	01/07/1981	A1
Pilmer Street	Bacchus Marsh	Grant Street	90.00	110.00	20.00	Sealed Road	01/07/1974	A1
Pilmer Street	Bacchus Marsh	Grant Street	110.00	200.00	90.00	Sealed Road	01/07/1979	A1
Pilmer Street	Bacchus Marsh	Grant Street	215.00	315.00	100.00	Sealed Road	01/07/1974	A1
Pilmer Street	Bacchus Marsh	Grant Street	315.00	415.00	100.00	Sealed Road	01/07/1979	A2
Pine Court	Dales Creek	Dales Creek Avenue	0.00	200.00	200.00	Sealed Road	01/07/1975	A2
Pippin Court	Darley	Jonathan Drive	0.00	100.00	100.00	Sealed Road	01/07/1979	A2
Pope Street	Yendon	Yendon No 2 Road	0.00	300.00	300.00	Unsealed Road	01/07/1970	U2
Porter Avenue		O'Leary Way	0.00	219.00	219.00	Sealed Road	13/10/2014	A2
Porter Avenue		O'Leary Way	219.00	379.00	160.00	Sealed Road	12/10/2015	A2
Porter Avenue		O'Leary Way	317.00	362.00	45.00	Sealed Road	12/10/2015	A2
Portland Flat Road	Gordon	Gordon-Egerton Road	0.00	185.00	185.00	Sealed Road	01/07/1990	A2
Portland Flat Road	Gordon	Gordon-Egerton Road	185.00	2,415.00	2,230.00	Unsealed Road	01/07/1984	U2
Portland Flat Road	Gordon	Gordon-Egerton Road	2,415.00	3,270.00	855.00	Sealed Road	01/07/1984	A2
Possumtail Run	Merrimu	Bences Road	0.00	1,300.00	1,300.00	Sealed Road	01/07/2006	A2
Pound Creek Road	Buninyong	Butlers Road	2,951.00	2,976.00	25.00	Sealed Road	01/07/1964	A2

Road Name	Suburb	Start Node	Start Chainage	End Chainage	Segment Length	Road Type	Date Proclaimed	Hierarchy
Pound Creek Road	Navigators	Butlers Road	0.00	70.00	70.00	Sealed Road	01/07/1964	A2
Pound Creek Road	Navigators	Butlers Road	70.00	3,021.00	2,951.00	Unsealed Road	01/07/1960	U2
Poverty Peak Court	Gordon	Moorabool West Road	0.00	480.00	480.00	Sealed Road	01/07/1977	A2
Poveys Road	Blackwood	Simmons Reef Road	0.00	250.00	250.00	Unsealed Road	01/07/1960	U2
Powells Road	Bullarook	Ballarat-Daylesford Road	1,985.00	3,025.00	1,040.00	Sealed Road	01/07/1971	A2
Powells Road	Clarkes Hill	Ballarat-Daylesford Road	0.00	1,985.00	1,985.00	Sealed Road	01/07/1991	A2
Powerline Road	Mount Egerton	Yendon-Egerton Road	0.00	15.00	15.00	Sealed Road	01/07/1982	A2
Powerline Road	Mount Egerton	Yendon-Egerton Road	15.00	1,080.00	1,065.00	Unsealed Road	01/07/1967	U2
Powlett Street	Maddingley	Griffith Street	0.00	25.00	25.00	Sealed Road	01/07/1988	A2
Powlett Street	Maddingley	Griffith Street	25.00	235.00	210.00	Sealed Road	01/07/1990	A2
Powlett Street	Maddingley	Griffith Street	255.00	455.00	200.00	Sealed Road	01/07/1991	A2
Pratia Close	Maddingley	Mimulus Road	0.00	92.00	92.00	Sealed Road	30/01/2014	A2
Prayer Hill Lane	Blackwood	Byres Road	0.00	85.00	85.00	Unsealed Road	01/07/1960	U2
Primes Court	Balliang	Bacchus Marsh-Balliang Road	0.00	730.00	730.00	Sealed Road	01/07/1970	A2
Pronk Track	Trentham	Tower Track	0.00	1,750.00	1,750.00	Unsealed Road	01/07/1998	U2
Pronk Track	Trentham	Tower Track	1,750.00	2,482.00	732.00	Unsealed Road	01/07/1998	U2
Purcells Lane	Myrniong	Mount Blackwood Road	0.00	850.00	850.00	Sealed Road	01/07/1975	A2
Purcells Lane	Myrniong	Mount Blackwood Road	850.00	1,310.00	460.00	Sealed Road	01/07/1975	A2
Pykes Creek Road	Myrniong	Greendale-Myrniong Road	150.00	1,350.00	1,200.00	Sealed Road	01/07/1970	A2
Quaille Court	Darley	Horder Crescent	0.00	225.00	225.00	Sealed Road	01/07/1971	A2
Quakes Road	Balliang	Bacchus Marsh-Balliang Road	0.00	2,634.00	2,634.00	Unsealed Road	01/07/1960	U2
Quakes Road	Balliang	Bacchus Marsh-Balliang Road	2,634.00	2,970.00	336.00	Sealed Road	01/07/1977	A2
Quakes Road	Balliang	Bacchus Marsh-Balliang Road	2,970.00	5,098.00	2,128.00	Unsealed Road	01/07/1972	U2
Quamby Mews	Maddingley	Hegarty Place	0.00	51.00	51.00	Sealed Road	01/07/1970	A2
Queens Crescent	Bacchus Marsh	Clarinda Street	0.00	180.00	180.00	Sealed Road	01/07/1971	A2
Quicks Road	Blackwood	Simmons Reef Road	0.00	150.00	150.00	Unsealed Road	01/07/1960	U2
Quicks Road	Molonghip	Barkstead Road	0.00	1,755.00	1,755.00	Sealed Road	01/07/1970	A2
Racecourse Lane	Morrisons	Angees Road	0.00	420.00	420.00	Unsealed Road	01/07/1979	U2
Racecourse Lane	Morrisons	Angees Road	1,740.00	2,290.00	550.00	Unsealed Road	01/07/1960	U2
Racecourse Road	Ballan	Old Melbourne Road	0.00	305.00	305.00	Sealed Road	01/07/1960	A2
Racecourse Road	Ballan	Old Melbourne Road	305.00	540.00	235.00	Sealed Road	01/07/1954	A2
Racecourse Road	Ballan	Old Melbourne Road	545.00	1,575.00	1,030.00	Sealed Road	01/07/1984	A2
Racecourse Road	Ballan	Old Melbourne Road	1,575.00	4,030.00	2,455.00	Unsealed Road	01/07/1960	U2
Racecourse Road	Ballan	Old Melbourne Road	4,030.00	4,450.00	420.00	Unsealed Road	01/07/1960	U2
Rae Court	Darley	Horder Crescent	0.00	140.00	140.00	Sealed Road	01/07/1980	A2
Raglan Street	Darley	Dead end east of Bourke Street	0.00	200.00	200.00	Sealed Road	01/07/1980	A2

Road Name	Suburb	Start Node	Start Chainage	End Chainage	Segment Length	Road Type	Date Proclaimed	Hierarchy
Raglan Street	Darley	Dead end east of Bourke Street	200.00	375.00	175.00	Sealed Road	01/07/1980	A2
Raglan Street	Darley	Dead end east of Bourke Street	420.00	640.00	220.00	Sealed Road	01/07/1985	A2
Raglan Street	Darley	Dead end east of Bourke Street	640.00	805.00	165.00	Sealed Road	01/07/1991	A2
Ralstons Road	Pootilla	Bungaree-Creswick Road	0.00	450.00	450.00	Sealed Road	01/07/1985	A2
Ralstons Road	Pootilla	Bungaree-Creswick Road	450.00	2,730.00	2,280.00	Sealed Road	01/07/1984	A2
Ramage Road	Navigators	Yankee Flat Road	0.00	635.00	635.00	Unsealed Road	01/07/1970	U2
Ramsay Crescent	Darley	Manning Boulevard	0.00	90.00	90.00	Sealed Road	01/07/1990	A1
Ramsay Crescent	Darley	Manning Boulevard	90.00	580.00	490.00	Sealed Road	01/07/2010	A1
Ramsay Crescent	Darley	Manning Boulevard	580.00	868.00	288.00	Sealed Road	01/07/2009	A1
Ramsays Road	Yendon	Yendon No 1 Road	0.00	20.00	20.00	Sealed Road	01/07/1976	A2
Ramsays Road	Yendon	Yendon No 1 Road	20.00	770.00	750.00	Unsealed Road	01/07/1960	U2
Ramsays Road	Yendon	Yendon No 1 Road	770.00	785.00	15.00	Sealed Road	01/07/1975	A2
Randwick Avenue	Bacchus Marsh	Rosehill Drive	0.00	70.00	70.00	Sealed Road	01/07/1974	A2
Ratcliffe Lane	Buninyong	Scarffs North Road	0.00	190.00	190.00	Unsealed Road	01/07/1960	U2
Rayner Court	Blackwood	Martin Street	0.00	105.00	105.00	Unsealed Road	01/07/1965	U2
Recreation Reserve Road	Blackwood	Simmons Reef Road	0.00	225.00	225.00	Sealed Road	01/07/1985	A1
Recreation Reserve Road	Blackwood	Simmons Reef Road	225.00	300.00	75.00	Sealed Road	01/07/1986	A2
Recreation Reserve Road	Blackwood	Simmons Reef Road	315.00	425.00	110.00	Sealed Road	01/07/1976	A2
Red Box Court	Long Forest	Wattle Court	0.00	180.00	180.00	Sealed Road	01/07/1991	A2
Reddens Road	Balliang	Bacchus Marsh-Balliang Road	0.00	2,630.00	2,630.00	Sealed Road	01/07/1993	A2
Reddrop Street	Maddingley	Station Street	0.00	110.00	110.00	Sealed Road	01/07/1988	A2
Reids Road	Balliang	Glenmore Road	8,540.00	11,665.00	3,125.00	Unsealed Road	01/07/1960	U2
Reids Road	Balliang	Glenmore Road	11,665.00	12,400.00	735.00	Unsealed Road	01/07/1960	U2
Reids Road	Glenmore	Glenmore Road	6,550.00	8,540.00	1,990.00	Sealed Road	01/07/1992	A2
Reids Road	Rowsley	Glenmore Road	0.00	880.00	880.00	Sealed Road	01/07/1972	A2
Reids Road	Rowsley	Glenmore Road	880.00	2,875.00	1,995.00	Sealed Road	01/07/2005	A2
Reids Road	Rowsley	Glenmore Road	2,875.00	4,955.00	2,080.00	Sealed Road	01/07/1979	A2
Reids Road	Rowsley	Glenmore Road	4,955.00	6,550.00	1,595.00	Sealed Road	01/07/1970	A2
Reidys Road	Bungaree	Bungaree-Wallace Road	1,145.00	2,765.00	1,620.00	Sealed Road	01/07/1986	A2
Reidys Road	Leigh Creek	Bungaree-Wallace Road	0.00	95.00	95.00	Sealed Road	01/07/1980	A2
Reidys Road	Leigh Creek	Bungaree-Wallace Road	95.00	1,145.00	1,050.00	Sealed Road	01/07/1986	A2
Reserve East Road	Mount Egerton	Main Road	0.00	290.00	290.00	Sealed Road	01/07/1996	A2
Reserve East Road	Mount Egerton	Main Road	290.00	740.00	450.00	Unsealed Road	01/07/1960	U2
Reserve Road	Mount Egerton	Main Road	0.00	200.00	200.00	Sealed Road	01/07/1975	A1
Reserve Road	Mount Egerton	Main Road	200.00	349.00	149.00	Unsealed Road	01/07/1985	U2
Reservoir Entrance	Coimadai	Diggers Rest Road	0.00	115.00	115.00	Sealed Road	01/07/1982	A2

Road Name	Suburb	Start Node	Start Chainage	End Chainage	Segment Length	Road Type	Date Proclaimed	Hierarchy
Richards Road	Blackwood	Whalebone Road	0.00	70.00	70.00	Unsealed Road	01/07/1960	U2
Richards Road	Leigh Creek	Western Highway	0.00	380.00	380.00	Unsealed Road	01/07/1980	U2
Richardson Court	Maddingley	Darcy Street	0.00	5.00	5.00	Sealed Road	01/07/2004	A2
Richardson Court	Maddingley	Darcy Street	5.00	180.00	175.00	Sealed Road	01/07/1950	A2
Richardson Court	Maddingley	Darcy Street	180.00	190.00	10.00	Sealed Road	01/07/1993	A2
Rigneys Lane	Bunding	Stone Hut Lane	0.00	1,275.00	1,275.00	Unsealed Road	01/07/1960	U2
Riverbend Drive		Fitzroy Street	110.00	211.00	101.00	Sealed Road	14/12/2015	A2
Riverbend Drive	Darley	Fitzroy Street	0.00	110.00	110.00	Sealed Road	01/07/2004	A2
Riverbend Drive	Darley	Fitzroy Street	594.00	751.00	157.00	Sealed Road	30/01/2014	A2
Rivergum Place	Maddingley	Peelmans Lane	0.00	60.00	60.00	Sealed Road	01/07/2004	A2
Riversdale Crescent	Darley	Links Road	0.00	545.00	545.00	Sealed Road	01/07/1982	A1
Riversdale Crescent	Darley	Links Road	545.00	980.00	435.00	Sealed Road	01/07/1991	A2
Riverview Drive	Hopetoun Park	Hopetoun Park Road	0.00	50.00	50.00	Sealed Road	01/07/1985	A1
Riverview Drive	Hopetoun Park	Hopetoun Park Road	50.00	130.00	80.00	Sealed Road	01/07/1996	A1
Riverview Drive	Hopetoun Park	Hopetoun Park Road	130.00	650.00	520.00	Sealed Road	01/07/1996	A1
Riverview Drive	Hopetoun Park	Hopetoun Park Road	650.00	740.00	90.00	Sealed Road	01/07/2005	A1
Riverview Drive	Hopetoun Park	Hopetoun Park Road	740.00	1,210.00	470.00	Sealed Road	01/07/2005	A2
Riverview Drive	Hopetoun Park	Hopetoun Park Road	1,120.00	2,410.00	1,290.00	Sealed Road	01/07/2008	A2
Riverview Drive	Hopetoun Park	Hopetoun Park Road	2,410.00	2,780.00	370.00	Sealed Road	01/07/1996	A2
Rob Roy Lane	Gordon	Abbingtoun Park Road	0.00	215.00	215.00	Unsealed Road	01/07/1990	U2
Robertsons Road	Darley	Links Road	0.00	510.00	510.00	Sealed Road	01/07/1993	A1
Robertsons Road	Darley	Links Road	510.00	615.00	105.00	Sealed Road	01/07/1989	A2
Robertsons Road	Darley	Links Road	615.00	630.00	15.00	Sealed Road	01/07/1989	A2
Robertsons Road	Darley	Links Road	630.00	797.00	167.00	Sealed Road	01/07/1989	A2
Roch Court	Ballan	Simpson Street	0.00	40.00	40.00	Sealed Road	01/07/1981	A1
Roch Court	Ballan	Simpson Street	40.00	258.00	218.00	Sealed Road	01/07/1991	A1
Roch Court	Ballan	Simpson Street	258.00	373.00	115.00	Sealed Road	01/07/1992	A2
Rogers Road	Coimadai	Diggers Rest Road	0.00	730.00	730.00	Sealed Road	01/07/1970	A2
Roman Drive	Darley	Valentina Drive	0.00	150.00	150.00	Sealed Road	01/07/2011	A2
Ronans Road	Springbank	Barkstead Road	0.00	805.00	805.00	Sealed Road	01/07/1974	A2
Rosehill Drive	Bacchus Marsh	Underbank Boulevard	0.00	100.00	100.00	Sealed Road	01/07/1990	A1
Rosehill Drive	Bacchus Marsh	Underbank Boulevard	100.00	415.00	315.00	Sealed Road	01/07/1992	A1
Rosella Road	Lal Lal	Clarendon-Lal Lal Road	0.00	535.00	535.00	Sealed Road	01/07/1992	A2
Rosella Road	Lal Lal	Clarendon-Lal Lal Road	535.00	921.00	386.00	Sealed Road	01/07/1967	A2
Rosenow Street	Gordon	Cartons Road	0.00	110.00	110.00	Unsealed Road	01/07/1960	U2
Rosenows Road	Durham Lead	Sand Road	0.00	2,730.00	2,730.00	Unsealed Road	01/07/1985	U2

Road Name	Suburb	Start Node	Start Chainage	End Chainage	Segment Length	Road Type	Date Proclaimed	Hierarchy
Ross Street	Darley	Holts Lane	0.00	200.00	200.00	Sealed Road	01/07/2005	A1
Rotten Lane	Lal Lal	Ironmine Road	0.00	1,625.00	1,625.00	Unsealed Road	01/07/1986	U2
Rowett Lane	Ballan	Geelong-Ballan Road	0.00	15.00	15.00	Unsealed Road	01/07/1960	U2
Rowett Lane	Ballan	Geelong-Ballan Road	15.00	875.00	860.00	Unsealed Road	01/07/1960	U2
Rowsley Station Road	Maddingley	Bacchus Marsh-Balliang Road	0.00	40.00	40.00	Sealed Road	01/07/1980	A2
Rowsley Station Road	Maddingley	Bacchus Marsh-Balliang Road	40.00	120.00	80.00	Sealed Road	01/07/1966	A2
Rowsley Station Road	Maddingley	Bacchus Marsh-Balliang Road	120.00	360.00	240.00	Sealed Road	01/07/1967	A2
Rowsley Station Road	Maddingley	Bacchus Marsh-Balliang Road	250.00	360.00	110.00	Sealed Road	01/07/1963	A2
Rowsley Station Road	Maddingley	Bacchus Marsh-Balliang Road	400.00	520.00	120.00	Sealed Road	01/07/1967	A2
Rowsley Station Road	Maddingley	Bacchus Marsh-Balliang Road	520.00	2,158.00	1,638.00	Unsealed Road	01/07/1989	U2
Ruby Place	Darley	Leonard Drive	0.00	6.00	6.00	Sealed Road	01/07/2006	A2
Ruby Place	Darley	Leonard Drive	6.00	80.00	74.00	Sealed Road	01/07/2006	A2
Ruddick Place	Darley	Dead end west of Webster Street	0.00	320.00	320.00	Sealed Road	01/07/2003	A1
Russell Street	Darley	Dundas Street	0.00	170.00	170.00	Sealed Road	01/07/1980	A2
Russell Street	Gordon	Nightingale Street	0.00	18.00	18.00	Sealed Road	01/07/1977	A1
Russell Street	Gordon	Nightingale Street	18.00	641.00	623.00	Sealed Road	01/07/1980	A1
Russells Road	Coimadai	Gisborne Road	0.00	163.00	163.00	Sealed Road	01/07/1978	A2
Russells Road	Coimadai	Gisborne Road	163.00	217.00	54.00	Sealed Road	01/07/1987	A2
Russells Road	Coimadai	Gisborne Road	217.00	339.00	122.00	Sealed Road	01/07/1964	A2
Russells Road	Coimadai	Gisborne Road	339.00	1,619.00	1,280.00	Unsealed Road	01/07/1965	U2
Rutherford Court	Maddingley	Bacchus Marsh-Balliang Road	0.00	320.00	320.00	Sealed Road	01/07/1973	A2
Ruxton Way	Hopetoun Park	Riverview Drive	0.00	269.00	269.00	Sealed Road	01/07/2004	A1
Ruxton Way	Hopetoun Park	Riverview Drive	269.00	895.00	626.00	Sealed Road	01/07/2004	A1
Ryan Court	Bacchus Marsh	Simone Road	0.00	5.00	5.00	Sealed Road	01/07/1986	A2
Ryan Court	Bacchus Marsh	Simone Road	5.00	235.00	230.00	Sealed Road	01/07/1991	A2
Ryan Court	Bacchus Marsh	Simone Road	130.00	200.00	70.00	Sealed Road	01/07/2008	A2
Ryanna Lane	Mount Egerton	Reserve Road East	0.00	408.00	408.00	Unsealed Road	01/07/1960	U2
Ryans Road	Millbrook	Old Melbourne Road	0.00	965.00	965.00	Unsealed Road	01/07/1970	U2
Ryans Road	Millbrook	Old Melbourne Road	965.00	1,670.00	705.00	Unsealed Road	01/07/1979	U2
Ryans Road	Yendon	Yendon-Egerton Road	0.00	1,750.00	1,750.00	Unsealed Road	01/07/1979	U2
Ryder Close	Bacchus Marsh	Tilley Drive	0.00	8.00	8.00	Sealed Road	01/07/2010	A2
Ryder Close	Bacchus Marsh	Tilley Drive	8.00	94.00	86.00	Sealed Road	01/07/2010	A2
S Conroy Road	Bolwarrah	Ballan-Daylesford Road	1,070.00	2,182.00	1,112.00	Unsealed Road	01/07/1960	U2
S Conroy Road	Bunding	Ballan-Daylesford Road	0.00	1,070.00	1,070.00	Unsealed Road	01/07/1960	U2
Sailors Gully Road	Morrison's	Forest Road	0.00	406.00	406.00	Unsealed Road	01/07/1960	U2
Sand Road	Durham Lead	Buninyong-Mount Mercer Road	1,610.00	3,303.00	1,693.00	Unsealed Road	01/07/1979	U2

Road Name	Suburb	Start Node	Start Chainage	End Chainage	Segment Length	Road Type	Date Proclaimed	Hierarchy
Sand Road	Grenville	Buninyong-Mount Mercer Road	3,350.00	4,230.00	880.00	Unsealed Road	01/07/1970	U2
Sand Road	Grenville	Buninyong-Mount Mercer Road	6,435.00	8,887.00	2,452.00	Unsealed Road	01/07/1982	U2
Scarffs North Road	Buninyong	Yankee Flat Road	0.00	440.00	440.00	Unsealed Road	01/07/1960	U2
Scarffs South Road	Buninyong	Yankee Flat Road	0.00	190.00	190.00	Unsealed Road	01/07/1960	U2
Scenic Court	Gordon	Calway Lane	0.00	135.00	135.00	Unsealed Road	01/07/1960	U2
School Lane	Maddingley	Cummings Road	90.00	810.00	720.00	Unsealed Road	01/07/1960	U2
School Lane	Parwan	Cummings Road	0.00	90.00	90.00	Sealed Road	01/07/1992	A2
School Road	Balliang East	Geelong-Bacchus Marsh Road	0.00	360.00	360.00	Sealed Road	01/07/1970	A2
School Road	Balliang East	Geelong-Bacchus Marsh Road	360.00	485.00	125.00	Sealed Road	01/07/1981	A2
School Road	Balliang East	Geelong-Bacchus Marsh Road	485.00	830.00	345.00	Sealed Road	01/07/1981	A2
School Road	Balliang East	Geelong-Bacchus Marsh Road	830.00	1,085.00	255.00	Sealed Road	01/07/1981	A2
School Road	Balliang East	Geelong-Bacchus Marsh Road	1,085.00	1,935.00	850.00	Sealed Road	01/07/1981	A2
School Road	Balliang East	Geelong-Bacchus Marsh Road	1,935.00	2,045.00	110.00	Sealed Road	01/07/1981	A2
School Road	Balliang East	Geelong-Bacchus Marsh Road	2,055.00	2,140.00	85.00	Sealed Road	01/07/1981	A2
School Road	Balliang East	Geelong-Bacchus Marsh Road	2,140.00	3,550.00	1,410.00	Unsealed Road	01/07/1960	U2
Schultz Road	Parwan	Geelong-Bacchus Marsh Road	0.00	1,600.00	1,600.00	Unsealed Road	01/07/1960	U2
Schultz Road	Parwan	Geelong-Bacchus Marsh Road	1,600.00	2,560.00	960.00	Unsealed Road	01/07/1960	U2
Scotts Road	Yendon	Skeltons Road	0.00	390.00	390.00	Unsealed Road	01/07/1979	U2
Second Mews	Bacchus Marsh	Tilley Drive	0.00	50.00	50.00	Sealed Road	01/07/2009	A2
Seereys Track	Coimadaí	Seereys Road	0.00	2,140.00	2,140.00	Unsealed Road	01/07/1960	U2
Selby Court	Hopetoun Park	Hammond Circuit	0.00	270.00	270.00	Sealed Road	01/07/1996	A2
Selby Court	Hopetoun Park	Hammond Circuit	270.00	500.00	230.00	Sealed Road	01/07/1996	A2
Seton Way	Darley	Holts Lane	0.00	200.00	200.00	Sealed Road	01/07/2009	A1
Settlement Road	Elaine	Midland Highway Service Road	0.00	100.00	100.00	Sealed Road	01/07/1960	A2
Settlement Road	Elaine	Midland Highway Service Road	100.00	1,667.00	1,567.00	Sealed Road	01/07/1977	A2
Settlement Road	Elaine	Midland Highway Service Road	1,667.00	2,139.00	472.00	Sealed Road	01/07/1966	A2
Settlement Road	Elaine	Midland Highway Service Road	2,139.00	2,639.00	500.00	Sealed Road	01/07/1966	A2
Settlement Road	Elaine	Midland Highway Service Road	2,639.00	5,557.00	2,918.00	Sealed Road	01/07/1966	A2
Seventh Mews	Bacchus Marsh	Tilley Drive	0.00	30.00	30.00	Sealed Road	01/07/2010	A2
Sexton Court	Gordon	Moorabool West Road	0.00	560.00	560.00	Sealed Road	01/07/1969	A2
Sexton Lane	Gordon	Moorabool West Road	0.00	585.00	585.00	Unsealed Road	01/07/1960	U2
Sharkeys Road	Balliang East	Agars Road	0.00	325.00	325.00	Unsealed Road	01/07/1970	U2
Sharkeys Road	Balliang East	Agars Road	325.00	410.00	85.00	Sealed Road	01/07/1970	A2
Sharkeys Road	Balliang East	Agars Road	410.00	650.00	240.00	Unsealed Road	01/07/1960	U2
Sharrocks Road	Mount Egerton	Yendon-Egerton Road	0.00	1,530.00	1,530.00	Unsealed Road	01/07/1960	U2
Sharrocks Road	Mount Egerton	Yendon-Egerton Road	1,530.00	3,885.00	2,355.00	Unsealed Road	01/07/1960	U2

Road Name	Suburb	Start Node	Start Chainage	End Chainage	Segment Length	Road Type	Date Proclaimed	Hierarchy
Shaw Street	Blackwood	Grace Road	0.00	240.00	240.00	Unsealed Road	01/07/1960	U2
Shaws Road	Ballan	Geelong-Ballan Road	0.00	765.00	765.00	Sealed Road	01/07/1960	A2
Shaws Road	Ballan	Geelong-Ballan Road	765.00	2,000.00	1,235.00	Unsealed Road	01/07/1960	U2
Shaws Road	Buninyong	Yendon No 1 Road	0.00	1,180.00	1,180.00	Unsealed Road	01/07/1970	U2
Shea Street	Bacchus Marsh	Anderson Street	0.00	125.00	125.00	Sealed Road	01/07/1973	A1
Shea Street	Bacchus Marsh	Anderson Street	125.00	130.00	5.00	Sealed Road	01/07/1971	A1
Shea Street	Bacchus Marsh	Anderson Street	130.00	500.00	370.00	Sealed Road	01/07/1967	A2
Shea Street	Bacchus Marsh	Anderson Street	500.00	505.00	5.00	Sealed Road	01/07/1971	A1
Shea Street	Bacchus Marsh	Anderson Street	505.00	650.00	145.00	Sealed Road	01/07/1971	A1
Sheehans Lane	Leigh Creek	Black Swamp Road	0.00	350.00	350.00	Unsealed Road	01/07/1965	U2
Sheila Mews	Darley	Grantleigh Drive	0.00	40.00	40.00	Sealed Road	01/07/2004	A2
Sheldon Avenue	Darley	Nelson Street	0.00	265.00	265.00	Sealed Road	01/07/1978	A2
Shelly Court	Bacchus Marsh	Margaret Drive	0.00	150.00	150.00	Sealed Road	01/07/1979	A2
Shepherds Lane	Mount Egerton	Egerton-Bungeeltap Road	0.00	1,980.00	1,980.00	Unsealed Road	01/07/1970	U2
Shields Court	Bacchus Marsh	Margaret Drive	0.00	125.00	125.00	Sealed Road	01/07/1979	A2
Shields Lane	Bungaree	Black Swamp Road	0.00	1,535.00	1,535.00	Unsealed Road	01/07/1980	U2
Short Street	Myrniong	Main Road	0.00	120.00	120.00	Sealed Road	01/07/2011	A2
Shuter Avenue	Greendale	Greendale-Myrniong Road	0.00	1,800.00	1,800.00	Sealed Road	01/07/1966	A1
Shuter Street	Myrniong	Short Street	0.00	355.00	355.00	Unsealed Road	01/07/1960	U2
Silverdale Drive	Darley	Holts Lane	0.00	625.00	625.00	Sealed Road	01/07/2006	A1
Simmons Drive	Bacchus Marsh	Halletts Way	0.00	125.00	125.00	Sealed Road	01/07/2006	A2
Simmons Reef Road	Blackwood	Martin Street	15.00	135.00	120.00	Sealed Road	01/07/1963	A2
Simmons Reef Road	Blackwood	Martin Street	135.00	435.00	300.00	Sealed Road	01/07/1969	A2
Simmons Reef Road	Blackwood	Martin Street	435.00	527.00	92.00	Sealed Road	01/07/1969	A2
Simmons Reef Road	Blackwood	Martin Street	527.00	590.00	63.00	Sealed Road	01/07/1969	A2
Simmons Reef Road	Blackwood	Martin Street	590.00	1,255.00	665.00	Sealed Road	01/07/1969	A2
Simmons Reef Road	Blackwood	Martin Street	1,255.00	2,025.00	770.00	Sealed Road	01/07/1969	A2
Simon Court	Darley	Jonathan Drive	0.00	70.00	70.00	Sealed Road	01/07/1979	A2
Simone Road	Bacchus Marsh	Clifton Drive	0.00	245.00	245.00	Sealed Road	01/07/1962	A1
Simpson Street	Bacchus Marsh	Fisken Street	0.00	212.00	212.00	Sealed Road	01/07/1990	A2
Simpson Street	Bacchus Marsh	Fisken Street	220.00	310.00	90.00	Sealed Road	01/07/1979	A1
Simpson Street	Bacchus Marsh	Fisken Street	310.00	355.00	45.00	Sealed Road	01/07/1979	A1
Simpson Street	Bacchus Marsh	Fisken Street	355.00	430.00	75.00	Sealed Road	01/07/2005	A2
Simpson Street	Ballan	Jopling Street	155.00	225.00	70.00	Unsealed Road	01/07/1965	U2
Simpson Street	Ballan	Jopling Street	392.00	472.00	80.00	Unsealed Road	01/07/1960	U2
Simpson Street	Ballan	Jopling Street	472.00	532.00	60.00	Sealed Road	01/07/1972	A2

Road Name	Suburb	Start Node	Start Chainage	End Chainage	Segment Length	Road Type	Date Proclaimed	Hierarchy
Simpson Street	Ballan	Jopling Street	532.00	672.00	140.00	Sealed Road	01/07/1993	C
Simpson Street	Ballan	Jopling Street	672.00	797.00	125.00	Sealed Road	01/07/1968	C
Simpson Street	Ballan	Jopling Street	797.00	1,217.00	420.00	Sealed Road	01/07/1976	A1
Simpson Street	Ballan	Jopling Street	1,217.00	1,242.00	25.00	Sealed Road	01/07/1970	A1
Simpson Street	Ballan	Jopling Street	1,242.00	1,367.00	125.00	Sealed Road	01/07/1977	A1
Simpsons Road	Springbank	Ormond Road	0.00	280.00	280.00	Sealed Road	01/07/1960	A2
Simpsons Road	Springbank	Ormond Road	280.00	950.00	670.00	Unsealed Road	01/07/1970	U2
Sixth Mews	Maddingley	Tilley Drive	0.00	40.00	40.00	Sealed Road	01/07/2010	A2
Skeltons Road	Lal Lal	Parkers Road	0.00	3,120.00	3,120.00	Unsealed Road	01/07/1979	U1
Skeltons Road	Yendon	Parkers Road	3,120.00	4,125.00	1,005.00	Unsealed Road	01/07/1981	U2
Slack Mews		Hegarty Place	0.00	70.00	70.00	Sealed Road	01/07/1970	A2
Slack Mews	Maddingley	Hegarty Place	70.00	110.00	40.00	Sealed Road	01/07/1970	A2
Slaters Road	Mollongghip	McPhans Road	0.00	280.00	280.00	Unsealed Road	01/07/1970	U2
Slattery Court	Maddingley	Darcy Street	0.00	10.00	10.00	Sealed Road	01/07/2004	A2
Slattery Court	Maddingley	Darcy Street	10.00	225.00	215.00	Sealed Road	01/07/1979	A2
Slattery Court	Maddingley	Darcy Street	225.00	235.00	10.00	Sealed Road	01/07/1981	A2
Smallmans Road	Ballan	Haddon Drive	0.00	200.00	200.00	Sealed Road	01/07/1978	A2
Smith Lane	Clarendon	Midland Highway	0.00	105.00	105.00	Unsealed Road	01/07/1970	U2
Smith Street	Maddingley	Griffith Street	0.00	270.00	270.00	Sealed Road	01/07/1971	A1
Smiths Lane	Mount Wallace	Geelong-Ballan Road	0.00	15.00	15.00	Unsealed Road	01/07/1960	U1
Smiths Lane	Mount Wallace	Geelong-Ballan Road	15.00	1,165.00	1,150.00	Unsealed Road	01/07/1960	U2
Smiths Lane	Pentland Hills	Pentland Hills Road	0.00	140.00	140.00	Unsealed Road	01/07/1970	U2
Smiths Road	Parwan	Geelong-Bacchus Marsh Road	0.00	800.00	800.00	Sealed Road	01/07/1960	A2
Smiths Road	Parwan	Geelong-Bacchus Marsh Road	810.00	1,270.00	460.00	Sealed Road	01/07/1989	A2
Smiths Road	Parwan	Geelong-Bacchus Marsh Road	1,270.00	2,080.00	810.00	Sealed Road	01/07/1973	A2
Smithsons Road	Scotsburn	Yuulong Road	0.00	150.00	150.00	Unsealed Road	01/07/1970	U2
Snow Court	Darley	Grey Street	0.00	45.00	45.00	Sealed Road	01/07/1990	A2
Somerton Court	Darley	Gisborne Road	0.00	280.00	280.00	Sealed Road	01/07/1990	A1
Sonny Close	Maddingley	Harry Vallence Drive	0.00	130.00	130.00	Sealed Road	01/07/2006	A2
Soulsby Street	Darley	Nelson Street	0.00	150.00	150.00	Sealed Road	01/07/2010	A2
South Maddingley Road	Maddingley	Parwan Road	0.00	30.00	30.00	Sealed Road	01/07/1971	C
South Maddingley Road	Maddingley	Parwan Road	30.00	440.00	410.00	Sealed Road	01/07/1980	C
South Maddingley Road	Maddingley	Parwan Road	365.00	590.00	225.00	Sealed Road	01/07/1973	A1
South Maddingley Road	Maddingley	Parwan Road	590.00	1,720.00	1,130.00	Unsealed Road	01/07/1960	U2
Spargo Creek Road	Barkstead	Conroys Lane	7,916.00	9,430.00	1,514.00	Sealed Road	01/07/1993	A2
Spargo Creek Road	Bolwarrah	Conroys Lane	4,950.00	5,820.00	870.00	Sealed Road	01/07/1966	A2

Road Name	Suburb	Start Node	Start Chainage	End Chainage	Segment Length	Road Type	Date Proclaimed	Hierarchy
Spargo Creek Road	Bolwarrah	Conroys Lane	5,040.00	5,235.00	195.00	Sealed Road	01/07/1976	A2
Spargo Creek Road	Bolwarrah	Conroys Lane	5,830.00	6,355.00	525.00	Sealed Road	01/07/1964	A2
Spargo Creek Road	Bolwarrah	Conroys Lane	6,355.00	6,772.00	417.00	Sealed Road	01/07/1964	A2
Spargo Creek Road	Bolwarrah	Conroys Lane	6,772.00	7,591.00	819.00	Sealed Road	01/07/1964	A2
Spargo Creek Road	Bolwarrah	Conroys Lane	7,591.00	7,916.00	325.00	Sealed Road	01/07/1969	A2
Spargo Creek Road	Bolwarrah	Conroys Lane	9,430.00	11,985.00	2,555.00	Sealed Road	01/07/1986	A2
Spargo Creek Road	Spargo Creek	Conroys Lane	11,990.00	12,091.00	101.00	Sealed Road	01/07/2010	A2
Spargo Creek Road	Spargo Creek	Conroys Lane	12,305.00	14,160.00	1,855.00	Sealed Road	01/07/1966	A2
Spargo Creek Road	Springbank	Conroys Lane	970.00	1,375.00	405.00	Sealed Road	01/07/1966	A2
Spargo Creek Road	Springbank	Conroys Lane	1,375.00	3,110.00	1,735.00	Sealed Road	01/07/1997	A2
Spargo Creek Road	Springbank	Conroys Lane	3,110.00	4,950.00	1,840.00	Sealed Road	01/07/1970	A2
Spargo Creek Road	Wallace	Conroys Lane	0.00	945.00	945.00	Sealed Road	01/07/1960	A2
Spargo-Blakeville Road	Blakeville	Blakeville Road	0.00	20.00	20.00	Sealed Road	01/07/1960	A2
Spargo-Blakeville Road	Blakeville	Blakeville Road	20.00	330.00	310.00	Unsealed Road	01/07/1960	U2
Spargo-Blakeville Road	Blakeville	Blakeville Road	330.00	1,235.00	905.00	Unsealed Road	01/07/1970	U2
Spargo-Blakeville Road	Spargo Creek	Blakeville Road	30.00	615.00	585.00	Unsealed Road	01/07/1969	U2
Spencer Road	Ballan	Simpson Street	20.00	530.00	510.00	Sealed Road	01/07/1980	A1
Spratling Lane	Blakeville	George Lane	75.00	150.00	75.00	Unsealed Road	01/07/1960	U2
Spreadeagle Road	Millbrook	Old Melbourne Road	0.00	1,152.00	1,152.00	Unsealed Road	01/07/1979	U2
Spreadeagle Road	Millbrook	Old Melbourne Road	1,152.00	1,627.00	475.00	Sealed Road	01/07/1988	A2
Spreadeagle Road	Millbrook	Old Melbourne Road	1,627.00	4,905.00	3,278.00	Unsealed Road	01/07/2010	U2
Spring Lane	Scotsburn	Wiggins Road	0.00	163.00	163.00	Unsealed Road	01/07/1981	U2
Springbank Road	Bullarook	Bungaree-Creswick Road	20.00	1,330.00	1,310.00	Sealed Road	01/07/1987	A1
Springbank Road	Bullarook	Bungaree-Creswick Road	1,330.00	2,310.00	980.00	Sealed Road	01/07/1993	A1
Springbank Road	Bullarook	Bungaree-Creswick Road	2,310.00	3,730.00	1,420.00	Sealed Road	01/07/1984	A1
Springbank Road	Claretown	Bungaree-Creswick Road	3,730.00	5,235.00	1,505.00	Sealed Road	01/07/1959	A1
Springbank Road	Claretown	Bungaree-Creswick Road	5,235.00	6,025.00	790.00	Sealed Road	01/07/1965	A1
Springbank Road	Claretown	Bungaree-Creswick Road	6,025.00	6,475.00	450.00	Sealed Road	01/07/1965	A1
Springbank Road	Claretown	Bungaree-Creswick Road	6,475.00	7,300.00	825.00	Sealed Road	01/07/1965	A1
Springbank Road	Gordon	Bungaree-Creswick Road	11,040.00	11,150.00	110.00	Sealed Road	01/07/1984	A2
Springbank Road	Gordon	Bungaree-Creswick Road	11,150.00	11,365.00	215.00	Sealed Road	01/07/1984	A2
Springbank Road	Gordon	Bungaree-Creswick Road	11,365.00	11,530.00	165.00	Sealed Road	01/07/1984	A2
Springbank Road	Pootilla	Bungaree-Creswick Road	0.00	20.00	20.00	Sealed Road	01/07/1971	A1
Springbank Road	Springbank	Bungaree-Creswick Road	7,300.00	7,485.00	185.00	Sealed Road	01/07/1982	A1
Springbank Road	Springbank	Bungaree-Creswick Road	7,485.00	7,545.00	60.00	Sealed Road	01/07/1982	A1
Springbank Road	Springbank	Bungaree-Creswick Road	7,545.00	8,440.00	895.00	Sealed Road	01/07/1960	A1

Road Name	Suburb	Start Node	Start Chainage	End Chainage	Segment Length	Road Type	Date Proclaimed	Hierarchy
Springbank Road	Springbank	Bungaree-Creswick Road	8,440.00	9,155.00	715.00	Sealed Road	01/07/1970	A2
Springbank Road	Springbank	Bungaree-Creswick Road	9,155.00	9,485.00	330.00	Sealed Road	01/07/1960	A2
Springbank Road	Springbank	Bungaree-Creswick Road	9,485.00	10,012.00	527.00	Sealed Road	01/07/1960	A2
Springbank Road	Springbank	Bungaree-Creswick Road	10,012.00	10,525.00	513.00	Sealed Road	01/07/1960	A2
Springbank Road	Springbank	Bungaree-Creswick Road	10,525.00	10,700.00	175.00	Sealed Road	01/07/1985	A2
Springbank Road	Springbank	Bungaree-Creswick Road	10,700.00	11,030.00	330.00	Sealed Road	01/07/1984	A2
Springhill Road	Balliang East	Ballan Road	0.00	1,090.00	1,090.00	Sealed Road	01/07/1966	A2
St Andrews Way	Darley	Links Road	0.00	460.00	460.00	Sealed Road	01/07/1963	A1
Stalkers Road	Yendon	Ditchfield Road	0.00	90.00	90.00	Unsealed Road	01/07/1985	U2
Stamford Close	Bacchus Marsh	Main Street	0.00	5.00	5.00	Sealed Road	01/07/2000	A2
Stamford Close	Bacchus Marsh	Main Street	5.00	205.00	200.00	Sealed Road	01/07/1991	A2
Standfield Street	Bacchus Marsh	Waddell Street	0.00	215.00	215.00	Sealed Road	01/07/1971	A2
Standfield Street	Bacchus Marsh	Waddell Street	225.00	355.00	130.00	Sealed Road	01/07/1970	A2
Stanley Street	Gordon	Nightingale Street	0.00	315.00	315.00	Sealed Road	01/07/1981	A2
Stanley Street	Gordon	Nightingale Street	315.00	605.00	290.00	Sealed Road	01/07/1964	A2
Stanley Street	Gordon	Nightingale Street	605.00	745.00	140.00	Unsealed Road	01/07/1960	U2
Stanley Street	Gordon	Nightingale Street	900.00	940.00	40.00	Unsealed Road	01/07/1998	U2
Stanley Street	Gordon	Nightingale Street	950.00	1,255.00	305.00	Unsealed Road	01/07/1960	U1
Stanton Court	Darley	Holts Lane	0.00	150.00	150.00	Sealed Road	01/07/1976	A2
Station Street	Maddingley	Grant Street	0.00	40.00	40.00	Sealed Road	01/07/1981	TC
Station Street	Maddingley	Grant Street	40.00	235.00	195.00	Sealed Road	01/07/1986	TC
Station Street	Maddingley	Grant Street	235.00	370.00	135.00	Sealed Road	01/07/1982	C
Station Street	Maddingley	Grant Street	370.00	605.00	235.00	Sealed Road	01/07/1982	C
Station Street	Maddingley	Grant Street	605.00	785.00	180.00	Sealed Road	01/07/1979	C
Staughton Court	Bacchus Marsh	Clarinda Street	0.00	65.00	65.00	Sealed Road	01/07/1990	A2
Stead Street	Ballan	Walsh Street	0.00	100.00	100.00	Sealed Road	01/07/1984	A2
Stead Street	Ballan	Walsh Street	100.00	480.00	380.00	Sealed Road	01/07/1980	A1
Stead Street	Ballan	Walsh Street	520.00	595.00	75.00	Sealed Road	01/07/1974	C
Steele Court	Bacchus Marsh	Clifton Drive	0.00	6.00	6.00	Sealed Road	01/07/1994	A2
Steele Court	Bacchus Marsh	Clifton Drive	6.00	186.00	180.00	Sealed Road	01/07/1988	A2
Steetley East Lane	Mount Egerton	Gordon-Egerton Road	0.00	160.00	160.00	Unsealed Road	01/07/1960	U2
Steetley Lane	Mount Egerton	Gordon-Egerton Road	0.00	200.00	200.00	Sealed Road	01/07/1988	A2
Steetley Lane	Mount Egerton	Gordon-Egerton Road	200.00	365.00	165.00	Unsealed Road	01/07/1970	U2
Steetley Lane	Mount Egerton	Gordon-Egerton Road	365.00	550.00	185.00	Unsealed Road	01/07/1960	U2
Steiglitz Street	Ballan	Jopling Street	0.00	125.00	125.00	Sealed Road	01/07/1955	A2
Steiglitz Street	Ballan	Jopling Street	30.00	225.00	195.00	Sealed Road	01/07/1984	A2

Road Name	Suburb	Start Node	Start Chainage	End Chainage	Segment Length	Road Type	Date Proclaimed	Hierarchy
Steiglitz Street	Ballan	Jopling Street	380.00	450.00	70.00	Sealed Road	01/07/1955	A2
Steiglitz Street	Ballan	Jopling Street	475.00	695.00	220.00	Sealed Road	01/07/1955	A2
Steiglitz Street	Ballan	Jopling Street	706.00	922.00	216.00	Sealed Road	01/07/1960	A1
Steiglitz Street	Ballan	Jopling Street	938.00	1,158.00	220.00	Sealed Road	01/07/1994	A1
Steiglitz Street	Ballan	Jopling Street	1,168.00	1,305.00	137.00	Sealed Road	01/07/1990	A2
Steiglitz Street	Ballan	Jopling Street	1,305.00	1,392.00	87.00	Sealed Road	01/07/1994	A2
Stokes Lane	Lal Lal	Ironmine Road	0.00	340.00	340.00	Unsealed Road	01/07/1960	U2
Stokes Road	Warrenheip	Warrenheip Road	0.00	400.00	400.00	Unsealed Road	01/07/1970	U2
Stone Hut Lane	Ballan	Ballan-Daylesford Road	0.00	1,175.00	1,175.00	Sealed Road	01/07/2010	A2
Stone Hut Lane	Ballan	Ballan-Daylesford Road	1,190.00	1,260.00	70.00	Sealed Road	01/07/1985	A2
Stone Hut Lane	Ballan	Ballan-Daylesford Road	1,260.00	2,005.00	745.00	Sealed Road	01/07/1977	A2
Stone Hut Lane	Ballan	Ballan-Daylesford Road	2,005.00	5,025.00	3,020.00	Unsealed Road	01/07/1970	U2
Stonehill Drive		Lomandra Avenue	554.00	630.00	76.00	Sealed Road	13/10/2014	A2
Stonehill Drive	Maddingley	Lomandra Avenue	0.00	243.00	243.00	Sealed Road	30/01/2014	A2
Stonehill Drive	Maddingley	Lomandra Avenue	243.00	462.00	219.00	Sealed Road	30/01/2014	A2
Stonehill Drive	Maddingley	Lomandra Avenue	462.00	500.00	38.00	Sealed Road	30/01/2014	A2
Stonehill Drive	Maddingley	Lomandra Avenue	500.00	554.00	54.00	Sealed Road	30/01/2014	A2
Stonehill Drive	Maddingley	Lomandra Avenue	630.00	675.00	45.00	Sealed Road	30/01/2014	A2
Stonehill Drive	Maddingley	Lomandra Avenue	675.00	717.00	42.00	Sealed Road	30/01/2014	A2
Stonehill Drive	Maddingley	Lomandra Avenue	717.00	878.00	161.00	Sealed Road	30/01/2014	A2
Stoneman Lane	Ballan	Jaicomellis Lane	0.00	295.00	295.00	Unsealed Road	01/07/1960	U2
Streeton Drive	Merrimu	Flanagans Drive	0.00	515.00	515.00	Sealed Road	01/07/2009	A2
Sucklings Lane	Korweinguboora	Back Settlement Road	0.00	356.00	356.00	Unsealed Road	01/07/1960	U2
Sullivans Road	Millbrook	Old Melbourne Road	0.00	274.00	274.00	Unsealed Road	01/07/1977	U2
Sullivans Road	Millbrook	Old Melbourne Road	274.00	584.00	310.00	Sealed Road	01/07/1969	A2
Sullivans Road	Millbrook	Old Melbourne Road	584.00	820.00	236.00	Unsealed Road	01/07/1970	U2
Sullivans Road	Millbrook	Old Melbourne Road	820.00	1,295.00	475.00	Unsealed Road	01/07/1970	U2
Sullivans Road	Millbrook	Old Melbourne Road	1,295.00	4,745.00	3,450.00	Unsealed Road	01/07/1979	U2
Sultana Road	Spargo Creek	Ballan-Daylesford Road	0.00	670.00	670.00	Unsealed Road	01/07/1968	U2
Sundew Avenue	Long Forest	Long Forest Road	0.00	1,230.00	1,230.00	Sealed Road	01/07/1985	A1
Sunline Court	Ballan	Old Melbourne Road	0.00	190.00	190.00	Sealed Road	01/07/2006	A2
Sunny Hollow Lane	Pentland Hills	Pentland Hills Road	0.00	35.00	35.00	Sealed Road	01/07/1974	A2
Sunny Hollow Lane	Pentland Hills	Pentland Hills Road	35.00	230.00	195.00	Sealed Road	01/07/1970	A2
Sunny Hollow Lane	Pentland Hills	Pentland Hills Road	220.00	1,160.00	940.00	Unsealed Road	01/07/1980	U2
Sutherland Street	Bacchus Marsh	Gisborne Road	0.00	115.00	115.00	Sealed Road	01/07/1972	A2
Sutherland Street	Bacchus Marsh	Gisborne Road	115.00	375.00	260.00	Unsealed Road	01/07/1988	U2

Road Name	Suburb	Start Node	Start Chainage	End Chainage	Segment Length	Road Type	Date Proclaimed	Hierarchy
Suttonleigh Way	Darley	Grantleigh Drive	0.00	260.00	260.00	Sealed Road	01/07/2009	A2
Swallowtail Lane	Beremboke	Beremboke Road	0.00	120.00	120.00	Unsealed Road	01/07/1970	U2
Swans Road	Darley	Links Road	0.00	25.00	25.00	Sealed Road	01/07/2003	A1
Swans Road	Darley	Links Road	25.00	625.00	600.00	Sealed Road	01/07/2003	A1
Swans Road	Darley	Links Road	625.00	785.00	160.00	Sealed Road	01/07/1975	C
Swans Road	Darley	Links Road	785.00	860.00	75.00	Sealed Road	01/07/1976	C
Swans Road	Darley	Links Road	860.00	2,135.00	1,275.00	Sealed Road	01/07/1975	A2
Swans Road	Darley	Links Road	2,135.00	3,970.00	1,835.00	Sealed Road	01/07/1976	A2
Swans Road	Darley	Links Road	3,970.00	4,850.00	880.00	Sealed Road	01/07/1976	A1
Swans Road	Darley	Links Road	4,850.00	5,160.00	310.00	Unsealed Road	01/07/1971	U2
Sweet Avenue	Maddingley	Essence Boulevard	0.00	188.00	188.00	Sealed Road	30/01/2014	A2
Sydney Street	Bacchus Marsh	Grant Street	0.00	195.00	195.00	Sealed Road	01/07/1968	A1
Symington Road	Long Forest	Long Forest Road	0.00	520.00	520.00	Sealed Road	01/07/1969	A2
Tableland Road	Morrisons	Elaine-Morrisons Road	0.00	2,835.00	2,835.00	Sealed Road	01/07/1971	A2
Tanner Lane	Mount Egerton	Yendon-Egerton Road	0.00	91.00	91.00	Unsealed Road	01/07/1970	U2
Tate Street	Darley	Nelson Street	0.00	170.00	170.00	Sealed Road	01/07/2010	A2
Tate Street	Darley	Nelson Street	205.00	375.00	170.00	Sealed Road	01/07/2009	A2
Tate Street	Darley	Nelson Street	375.00	422.00	47.00	Sealed Road	30/12/2012	A2
Taverner Street	Maddingley	Grant Street	0.00	35.00	35.00	Sealed Road	01/07/1979	A1
Taverner Street	Maddingley	Grant Street	35.00	400.00	365.00	Sealed Road	01/07/1979	A1
Taverner Street	Maddingley	Grant Street	400.00	740.00	340.00	Sealed Road	01/07/1990	A1
Taverner Street	Maddingley	Grant Street	740.00	800.00	60.00	Sealed Road	01/07/1990	A1
Taverner Street	Maddingley	Grant Street	815.00	860.00	45.00	Sealed Road	01/07/1984	A2
Taverner Street	Maddingley	Grant Street	860.00	1,220.00	360.00	Sealed Road	01/07/1988	A2
Taverner Street	Maddingley	Grant Street	1,220.00	1,605.00	385.00	Unsealed Road	01/07/1971	U2
Taylor Drive	Darley	Holts Lane	0.00	430.00	430.00	Sealed Road	01/07/1971	A1
Ted Lyons Road	Navigators	Pattons Road	0.00	1,600.00	1,600.00	Unsealed Road	01/07/1985	U2
Ted Lyons Road	Navigators	Pattons Road	1,600.00	1,880.00	280.00	Unsealed Road	01/07/1985	U2
Ted Lyons West	Navigators	Pattons Road	1,880.00	2,480.00	600.00	Unsealed Road	01/07/1985	U2
Tennyson East Street	Gordon	Stanley Street	0.00	160.00	160.00	Unsealed Road	01/07/1960	U2
Tennyson Street	Gordon	Lyndhurst Street	0.00	190.00	190.00	Unsealed Road	01/07/1960	U2
Tenth Mews	Maddingley	Tilley Drive	0.00	55.00	55.00	Sealed Road	01/07/2010	A2
Terrill Street	Blackwood	Martin Street	0.00	185.00	185.00	Sealed Road	01/07/1972	A2
Tess Court	Maddingley	Harry Vallence Drive	0.00	95.00	95.00	Sealed Road	01/07/2006	A2
Third Mews	Maddingley	Tilley Drive	0.00	45.00	45.00	Sealed Road	01/07/2009	A2
Thomas Court	Gordon	Moorabool West Road	0.00	360.00	360.00	Sealed Road	01/07/2010	A2

Road Name	Suburb	Start Node	Start Chainage	End Chainage	Segment Length	Road Type	Date Proclaimed	Hierarchy
Thomas Drive	Hopetoun Park	Pelican Point	0.00	208.00	208.00	Sealed Road	01/07/2009	A2
Thomas Drive	Hopetoun Park	Pelican Point	208.00	478.00	270.00	Sealed Road	01/07/2009	A2
Thomas Drive	Hopetoun Park	Pelican Point	478.00	1,069.00	591.00	Sealed Road	30/01/2014	A2
Thomas Drive	Hopetoun Park	Pelican Point	1,069.00	1,114.00	45.00	Sealed Road	30/01/2014	A2
Thompsons Road	Balliang	Murphys Road	0.00	2,200.00	2,200.00	Unsealed Road	01/07/1960	U2
Thompsons Road	Blackwood	Greendale-Trentham Road	0.00	386.00	386.00	Unsealed Road	01/07/1960	U2
Thurgoods Lane North	Barrys Reef	Greendale-Trentham Road	0.00	45.00	45.00	Unsealed Road	01/07/2006	U2
Thurgoods Lane North	Barrys Reef	Greendale-Trentham Road	45.00	265.00	220.00	Sealed Road	01/07/1970	A2
Thurgoods Lane North	Barrys Reef	Greendale-Trentham Road	265.00	290.00	25.00	Sealed Road	01/07/1970	A2
Thurgoods Lane North	Barrys Reef	Greendale-Trentham Road	290.00	410.00	120.00	Sealed Road	01/07/1984	A2
Thurgoods Lane South	Barrys Reef	Greendale-Trentham Road	0.00	350.00	350.00	Unsealed Road	01/07/1960	U2
Thynes Road	Mount Egerton	Egerton-Ballark Road	0.00	1,990.00	1,990.00	Sealed Road	01/07/1987	A2
Ti Tree Road	Dunnstown	Old Melbourne Road	0.00	2,139.00	2,139.00	Sealed Road	01/07/1983	A2
Ti Tree Road	Dunnstown	Old Melbourne Road	2,139.00	3,874.00	1,735.00	Sealed Road	01/07/1983	A2
Ti Tree Road	Warrenheip	Old Melbourne Road	3,884.00	4,864.00	980.00	Sealed Road	01/07/1986	A2
Tierneys Road	Dunnstown	Old Melbourne Road	0.00	820.00	820.00	Unsealed Road	01/07/1970	U2
Tierneys Road	Dunnstown	Old Melbourne Road	820.00	905.00	85.00	Sealed Road	01/07/1983	A2
Tierneys Road	Dunnstown	Old Melbourne Road	905.00	1,320.00	415.00	Unsealed Road	01/07/1960	U2
Tilley Drive	Bacchus Marsh	Bacchus Marsh-Balliang Road	177.00	855.00	678.00	Sealed Road	01/07/2005	A1
Tilley Drive	Maddingley	Bacchus Marsh-Balliang Road	0.00	85.00	85.00	Sealed Road	01/07/2010	A1
Tilley Drive	Maddingley	Bacchus Marsh-Balliang Road	85.00	177.00	92.00	Sealed Road	01/07/2003	A1
Tilleys Road	Maddingley	Geelong-Bacchus Marsh Road	0.00	1,002.00	1,002.00	Unsealed Road	01/07/1960	U1
Tim Lane	Blackwood	Greendale-Trentham Road	0.00	280.00	280.00	Unsealed Road	01/07/1970	U2
Tipperary Flats	Merrimu	Western Freeway	0.00	370.00	370.00	Sealed Road	01/07/1997	A2
Todd Court	Darley	McLeod Drive	0.00	220.00	220.00	Sealed Road	01/07/1991	A1
Todman Close	Bacchus Marsh	Gunsynd Court	0.00	105.00	105.00	Sealed Road	01/07/1980	A2
Tooheys Close	Gordon	Callaghans Lane	0.00	620.00	620.00	Unsealed Road	01/07/1960	U2
Tooheys Road	Springbank	Spargo Creek Road	0.00	735.00	735.00	Sealed Road	01/07/1961	A2
Torpys Road	Bungaree	Bungaree-Wallace Road	0.00	536.00	536.00	Sealed Road	01/07/1974	A2
Torpys Road	Bungaree	Bungaree-Wallace Road	536.00	1,052.00	516.00	Sealed Road	01/07/1966	A2
Torpys Road	Bungaree	Bungaree-Wallace Road	1,052.00	1,986.00	934.00	Sealed Road	01/07/1988	A2
Torpys Road	Dunnstown	Bungaree-Wallace Road	1,980.00	3,230.00	1,250.00	Sealed Road	01/07/1960	A2
Torpys Road	Dunnstown	Bungaree-Wallace Road	3,230.00	3,345.00	115.00	Sealed Road	01/07/1960	A2
Torpys Road	Dunnstown	Bungaree-Wallace Road	3,345.00	3,595.00	250.00	Sealed Road	01/07/1960	A2
Tower Track	Myrniong	Mount Blackwood Road	0.00	847.00	847.00	Unsealed Road	01/07/1970	U2
Tramway Lane	Darley	Condots Lane	0.00	750.00	750.00	Unsealed Road	01/07/1974	U2

Road Name	Suburb	Start Node	Start Chainage	End Chainage	Segment Length	Road Type	Date Proclaimed	Hierarchy
Trask Rise	Bacchus Marsh	Burbidge Drive	0.00	165.00	165.00	Sealed Road	30/12/2012	A2
Treated Pine Road	Bungaree	Bungaree-Wallace Road	30.00	420.00	390.00	Sealed Road	01/07/1970	A2
Tregothnan Road	Ballan	Mackay Lane	0.00	25.00	25.00	Sealed Road	01/07/1960	A2
Tregothnan Road	Ballan	Mackay Lane	25.00	840.00	815.00	Unsealed Road	01/07/1948	U2
Triandra Court	Maddingley	Stonehill Drive	0.00	62.00	62.00	Sealed Road	30/01/2014	A2
Triggs Lane	Bullarook	Black Swamp Road	0.00	1,050.00	1,050.00	Sealed Road	01/07/1984	A2
Triggs Road	Bungaree	Lesters Road	0.00	850.00	850.00	Unsealed Road	01/07/1970	U2
Triggs Road	Bungaree	Lesters Road	850.00	1,100.00	250.00	Sealed Road	01/07/1960	A2
Triggs Road	Bungaree	Lesters Road	1,100.00	1,630.00	530.00	Unsealed Road	01/07/1970	U1
Triggs Road	Yendon	Yendon No 2 Road	0.00	415.00	415.00	Sealed Road	01/07/1985	A2
Triggs Road	Yendon	Yendon No 2 Road	415.00	1,985.00	1,570.00	Unsealed Road	01/07/1974	U2
Trounces Lane	Mount Egerton	Sharrocks Road	0.00	1,500.00	1,500.00	Unsealed Road	01/07/1975	U2
Tucker Court	Merrimu	Lindsay Avenue	0.00	250.00	250.00	Sealed Road	01/07/2006	A2
Tudball Court	Bacchus Marsh	Shea Street	0.00	85.00	85.00	Sealed Road	01/07/1971	A2
Tulloch Court	Bacchus Marsh	Underbank Boulevard	0.00	135.00	135.00	Sealed Road	01/07/1975	A2
Turner Street	Bacchus Marsh	Grant Street	0.00	225.00	225.00	Sealed Road	01/07/1974	C
Twin Lakes Road	Mount Wallace	Geelong-Ballan Road	0.00	960.00	960.00	Unsealed Road	01/07/1960	U2
Tylden Street	Clarendon	Midland Highway	0.00	164.00	164.00	Unsealed Road	01/07/1970	U2
Tyson Court	Darley	Taylor Drive	0.00	125.00	125.00	Sealed Road	01/07/1981	A2
Underbank Boulevard	Bacchus Marsh	Bacchus Marsh Road	25.00	600.00	575.00	Sealed Road	01/07/1970	A1
Underbank Boulevard	Bacchus Marsh	Bacchus Marsh Road	600.00	2,100.00	1,500.00	Sealed Road	01/07/1976	A1
Underbank Boulevard	Bacchus Marsh	Bacchus Marsh Road	2,100.00	2,120.00	20.00	Sealed Road	01/07/1976	A1
Urquhart Court	Darley	McLeod Drive	0.00	70.00	70.00	Sealed Road	01/07/1987	A2
Urquhart Street	Gordon	Winter Street	0.00	420.00	420.00	Unsealed Road	01/07/1984	U2
Urquhart Street	Gordon	Winter Street	420.00	565.00	145.00	Unsealed Road	01/07/1960	U2
Urquhart Street	Gordon	Winter Street	565.00	700.00	135.00	Sealed Road	01/07/1984	A2
Urquhart Street	Gordon	Winter Street	700.00	719.00	19.00	Sealed Road	01/07/1960	A2
Urquhart Street	Gordon	Winter Street	719.00	1,085.00	366.00	Unsealed Road	01/07/1960	U2
Valentina Drive	Darley	Myers Street	0.00	50.00	50.00	Sealed Road	01/07/2011	A2
Valentina Drive	Darley	Myers Street	140.00	170.00	30.00	Sealed Road	01/07/2011	A2
Valentina Drive	Darley	Myers Street	140.00	150.00	10.00	Sealed Road	01/07/2011	A2
Valentine Court	Ballan	Densley Street	0.00	90.00	90.00	Sealed Road	01/07/2006	A2
Vallence North Road	Maddingley	Taverner Street	0.00	210.00	210.00	Sealed Road	01/07/1990	A2
Vallence North Road	Maddingley	Taverner Street	210.00	350.00	140.00	Sealed Road	01/07/2008	A2
Vallence Road	Maddingley	Geelong-Bacchus Marsh Road	0.00	500.00	500.00	Sealed Road	01/07/1980	A2
Vance Close	Darley	Holts Lane	0.00	160.00	160.00	Sealed Road	01/07/1974	A2

Road Name	Suburb	Start Node	Start Chainage	End Chainage	Segment Length	Road Type	Date Proclaimed	Hierarchy
Vaughan Street	Clarendon	Midland Highway	0.00	220.00	220.00	Unsealed Road	01/07/1981	U2
Vaughan Street	Lal Lal	Clarendon-Lal Lal Road	0.00	350.00	350.00	Unsealed Road	01/07/1960	U2
Victoria Street	Blackwood	Golden Point Road	0.00	175.00	175.00	Unsealed Road	01/07/1960	U2
Victoria Street	Darley	Dundas Street	0.00	220.00	220.00	Sealed Road	01/07/1971	A2
Victoria Street	Darley	Dundas Street	230.00	340.00	110.00	Sealed Road	01/07/1984	A2
Victoria Street	Darley	Dundas Street	340.00	470.00	130.00	Unsealed Road	01/07/1960	U2
Victoria Tile Lane	Mount Egerton	Yendon-Egerton Road	0.00	985.00	985.00	Unsealed Road	01/07/1960	U2
View Crescent	Blackwood	Golden Point Road	0.00	415.00	415.00	Unsealed Road	01/07/1960	U2
View Gully Road	Hopetoun Park	Riverview Drive	0.00	315.00	315.00	Sealed Road	01/07/2009	A2
View Gully Road	Hopetoun Park	Riverview Drive	315.00	565.00	250.00	Sealed Road	30/01/2014	A2
View Gully Road	Hopetoun Park	Riverview Drive	610.00	794.00	184.00	Sealed Road	30/01/2014	A2
Vigor Court	Darley	Ramsay Crescent	0.00	320.00	320.00	Sealed Road	01/07/1987	A2
Vigor Street	Blackwood	Byres Road	0.00	135.00	135.00	Unsealed Road	01/07/1960	U2
Vinecombes Lane	Gordon	Moorabool West Road	0.00	1,635.00	1,635.00	Unsealed Road	01/07/1960	U2
Von Steiglitz Drive	Ballan	Carween Lane	0.00	1,190.00	1,190.00	Unsealed Road	01/07/1960	U2
Waddell Street	Bacchus Marsh	Grant Street	0.00	200.00	200.00	Sealed Road	01/07/1974	A1
Wades Lane	Bungaree	Barkstead Road	0.00	2,225.00	2,225.00	Unsealed Road	01/07/1970	U2
Walkers Lane	Mount Egerton	Yendon-Egerton	0.00	600.00	600.00	Unsealed Road	01/07/1960	U2
Wall Street	Blackwood	Old Golden Point Road	0.00	180.00	180.00	Sealed Road	01/07/1960	A2
Wall Street	Blackwood	Old Golden Point Road	180.00	385.00	205.00	Unsealed Road	01/07/1960	U2
Wallaby Drive	Greendale	Shuter Avenue	0.00	450.00	450.00	Sealed Road	01/07/1970	A2
Walsh Lane	Bungal	Egerton-Ballark Road	0.00	600.00	600.00	Unsealed Road	01/07/1970	U2
Walsh Street	Ballan	Lay Street	0.00	85.00	85.00	Sealed Road	01/07/1955	A2
Walsh Street	Ballan	Lay Street	85.00	202.00	117.00	Sealed Road	01/07/1955	A2
Walsh Street	Ballan	Lay Street	202.00	355.00	153.00	Sealed Road	01/07/1970	A2
Walsh Street	Ballan	Lay Street	400.00	700.00	300.00	Sealed Road	01/07/1955	A2
Walsh Street	Ballan	Lay Street	700.00	1,120.00	420.00	Sealed Road	01/07/1955	A2
Walsh Street	Ballan	Lay Street	1,120.00	1,374.00	254.00	Sealed Road	01/07/1998	A2
Walton Court	Bacchus Marsh	Connor Street	0.00	40.00	40.00	Sealed Road	01/07/2002	A2
Wards Lane	Elaine	Elaine-Egerton Road	0.00	145.00	145.00	Unsealed Road	01/07/1961	U2
Warner Street	Blackwood	Greendale-Trentham Road	0.00	185.00	185.00	Unsealed Road	01/07/1970	U2
Water Tank Road	Mount Egerton	Main Road	0.00	360.00	360.00	Unsealed Road	01/07/1960	U2
WaterTank Road	Mount Egerton	Main Road	0.00	240.00	240.00	Unsealed Road	01/07/1960	U2
Watson Street	Bacchus Marsh	Madden Drive	0.00	190.00	190.00	Sealed Road	01/07/1994	A2
Watt Court	Bacchus Marsh	Halletts Way	0.00	75.00	75.00	Sealed Road	01/07/1986	A2
Wattle Court	Long Forest	Sundew Avenue	0.00	350.00	350.00	Sealed Road	01/07/1975	A2

Road Name	Suburb	Start Node	Start Chainage	End Chainage	Segment Length	Road Type	Date Proclaimed	Hierarchy
Wattle Flat Road	Wattle Flat	Bungaree-Creswick Road	0.00	735.00	735.00	Sealed Road	01/07/1970	A2
Webb Court	Hopetoun Park	Selby Court	0.00	100.00	100.00	Sealed Road	01/07/1996	A2
Webster Street	Darley	Durham Street	0.00	115.00	115.00	Sealed Road	01/07/2001	A1
Wedge Court	Darley	Morrison Drive	0.00	70.00	70.00	Sealed Road	01/07/1974	A2
Weeroona Road	Bolwarrah	Spargo Creek Road	0.00	530.00	530.00	Unsealed Road	01/07/1960	U2
Wellington Street	Darley	Gisborne Road	0.00	40.00	40.00	Sealed Road	01/07/1960	A2
Wellington Street	Darley	Gisborne Road	40.00	220.00	180.00	Sealed Road	01/07/1981	A2
Wellington Street	Darley	Gisborne Road	270.00	450.00	180.00	Sealed Road	01/07/1975	A2
Wellington Street	Darley	Gisborne Road	510.00	730.00	220.00	Sealed Road	01/07/1971	A2
Wellington Street	Darley	Gisborne Road	730.00	895.00	165.00	Sealed Road	01/07/1980	A2
Wells Road	Merrimu	Lerderderg Park Road	0.00	60.00	60.00	Sealed Road	01/07/1975	A1
Wells Road	Merrimu	Lerderderg Park Road	60.00	410.00	350.00	Sealed Road	01/07/1993	A2
Wells Road	Merrimu	Lerderderg Park Road	410.00	610.00	200.00	Sealed Road	01/07/1970	A2
Werribee Vale Road	Maddingley	Meikle Street	0.00	1,565.00	1,565.00	Sealed Road	01/07/1982	A1
Werribee Vale Road	Maddingley	Meikle Street	1,565.00	3,260.00	1,695.00	Sealed Road	01/07/1995	A1
Werribee Vale Road	Maddingley	Meikle Street	3,260.00	5,375.00	2,115.00	Sealed Road	01/07/1979	A1
Wesley Street	Mount Egerton	Reserve Road	0.00	165.00	165.00	Unsealed Road	01/07/1960	U2
Westcotts Road	Millbrook	Old Western Highway at the Wallace Junction	1,985.00	2,270.00	285.00	Sealed Road	01/07/1982	A2
Westcotts Road	Millbrook	Old Western Highway at the Wallace Junction	2,270.00	3,570.00	1,300.00	Sealed Road	01/07/1970	A2
Westcotts Road	Wallace	Old Western Highway at the Wallace Junction	0.00	240.00	240.00	Sealed Road	01/07/1981	A2
Westcotts Road	Wallace	Old Western Highway at the Wallace Junction	240.00	410.00	170.00	Sealed Road	01/07/1970	A1
Westcotts Road	Wallace	Old Western Highway at the Wallace Junction	420.00	570.00	150.00	Sealed Road	01/07/1978	A2
Westcotts Road	Wallace	Old Western Highway at the Wallace Junction	570.00	1,985.00	1,415.00	Sealed Road	01/07/1978	A2
Western Highway Service Road	Leigh Creek	Ormond Road	7,560.00	8,010.00	450.00	Sealed Road	01/07/1994	A2
Western Highway Service Road	Leigh Creek	Ormond Road	8,410.00	8,500.00	90.00	Sealed Road	01/07/1970	A2
Western Park Road	Ballan	Blakeville Road	0.00	270.00	270.00	Unsealed Road	01/07/1995	U2
Western Park Road	Ballan	Blakeville Road	270.00	655.00	385.00	Unsealed Road	01/07/1960	U2
Whalebone Road	Blackwood	Martin Street	0.00	240.00	240.00	Sealed Road	01/07/1966	A2
Whalebone Road	Blackwood	Martin Street	240.00	430.00	190.00	Unsealed Road	01/07/1960	U2
Whelan Court	Darley	Manning Boulevard	0.00	135.00	135.00	Sealed Road	01/07/1976	A2
Whelans Lane	Parwan	Whelans Road	1,116.00	1,377.00	261.00	Unsealed Road	01/07/1960	U2
Whelans Road	Parwan	Parwan-Exford Road	0.00	40.00	40.00	Sealed Road	01/07/1985	A2
Whelans Road	Parwan	Parwan-Exford Road	50.00	1,116.00	1,066.00	Sealed Road	01/07/1966	A2
Whelans Road	Parwan	Parwan-Exford Road	1,377.00	2,002.00	625.00	Unsealed Road	01/07/1960	U2
Whipstick Lane	Blackwood	Quicks Road	0.00	131.00	131.00	Unsealed Road	01/07/1970	U2
Whipstick Road	Mount Egerton	Gordon-Egerton Road	131.00	1,952.00	1,821.00	Unsealed Road	01/07/1960	U2

Road Name	Suburb	Start Node	Start Chainage	End Chainage	Segment Length	Road Type	Date Proclaimed	Hierarchy
White Avenue	Bacchus Marsh	Madden Drive	0.00	345.00	345.00	Sealed Road	01/07/1973	A2
White Lane	Coimadai	Camerons Road	0.00	600.00	600.00	Unsealed Road	01/07/1960	U2
Whitehorse Gully Road	Rowsley	Dog Trap Gully Road	0.00	500.00	500.00	Unsealed Road	01/07/1971	U2
Whites East Road	Buninyong	Shaws Road	0.00	270.00	270.00	Unsealed Road	01/07/1989	U2
Whites Road	Buninyong	Yendon No 1 Road	0.00	1,160.00	1,160.00	Unsealed Road	01/07/1993	U2
Wiggins Road	Scotsburn	Midland Highway	0.00	252.00	252.00	Sealed Road	01/07/1971	A2
Wiggins Road	Scotsburn	Midland Highway	252.00	362.00	110.00	Sealed Road	01/07/1971	A2
Wiggins Road	Scotsburn	Midland Highway	362.00	1,124.00	762.00	Sealed Road	01/07/1994	A2
Wiggins Road	Scotsburn	Midland Highway	1,124.00	1,362.00	238.00	Sealed Road	01/07/1979	A2
Wiggins Road	Scotsburn	Midland Highway	1,362.00	1,977.00	615.00	Sealed Road	01/07/1991	A2
Wiggins Road	Scotsburn	Midland Highway	1,977.00	3,177.00	1,200.00	Sealed Road	01/07/1971	A2
Wiggins Road	Scotsburn	Midland Highway	3,177.00	3,345.00	168.00	Sealed Road	01/07/2005	A2
William Street	Bacchus Marsh	Gisborne Road	0.00	220.00	220.00	Sealed Road	01/07/1989	A2
Williams Lane	Scotsburn	Pryors Road	0.00	300.00	300.00	Unsealed Road	01/07/1970	U2
Willis Court	Darley	Nathan Drive	0.00	45.00	45.00	Sealed Road	01/07/2010	A2
Willunga Avenue	Gordon	Old Melbourne Road	0.00	305.00	305.00	Sealed Road	01/07/1960	A2
Wilson Place	Bacchus Marsh	Madden Drive	0.00	385.00	385.00	Sealed Road	01/07/1968	A2
Wilsons Lane	Balliang	Bacchus Marsh-Balliang Road	0.00	170.00	170.00	Unsealed Road	01/07/1960	U2
Wilsons Road	Bullarook	Black Swamp Road	0.00	785.00	785.00	Sealed Road	01/07/1970	A2
Wilsons Road	Bullarook	Black Swamp Road	785.00	1,095.00	310.00	Sealed Road	01/07/1971	A2
Wilsons Road	Bullarook	Black Swamp Road	1,095.00	1,385.00	290.00	Sealed Road	01/07/1967	A2
Wilsons Road	Bullarook	Black Swamp Road	1,385.00	2,115.00	730.00	Sealed Road	01/07/1990	A2
Wilsons Road	Claretown	Black Swamp Road	2,115.00	2,620.00	505.00	Sealed Road	01/07/1978	A2
Wimpara Crescent	Maddingley	Stonehill Drive	0.00	124.00	124.00	Sealed Road	30/01/2014	A2
Wimpara Crescent	Maddingley	Stonehill Drive	124.00	264.00	140.00	Sealed Road	30/01/2014	A2
Windle Street	Ballan	Gillespies Lane	0.00	385.00	385.00	Sealed Road	01/07/1972	A1
Windle Street	Ballan	Gillespies Lane	395.00	675.00	280.00	Sealed Road	01/07/1960	A2
Windle Street	Ballan	Gillespies Lane	675.00	940.00	265.00	Sealed Road	01/07/1967	A1
Windle Street	Ballan	Gillespies Lane	927.00	955.00	28.00	Sealed Road	01/07/1970	A1
Windle Street	Ballan	Gillespies Lane	955.00	1,965.00	1,010.00	Unsealed Road	01/07/1960	U2
Windle Street	Ballan	Gillespies Lane	965.00	1,060.00	95.00	Unsealed Road	01/07/1960	U2
Winter Street	Gordon	Nightingale Street	0.00	435.00	435.00	Sealed Road	01/07/1988	A2
Wirrilda Court	Long Forest	Moonah Drive	0.00	70.00	70.00	Sealed Road	01/07/1974	A2
Wise Street	Mount Egerton	Trounces Lane	0.00	275.00	275.00	Unsealed Road	01/07/1965	U2
Witney Court	Darley	Beresford Crescent	0.00	185.00	185.00	Sealed Road	01/07/1993	A2
Wittick Street	Darley	Albert Street	0.00	180.00	180.00	Sealed Road	01/07/1990	A1

Road Name	Suburb	Start Node	Start Chainage	End Chainage	Segment Length	Road Type	Date Proclaimed	Hierarchy
Wittick Street	Darley	Albert Street	180.00	490.00	310.00	Sealed Road	01/07/1989	A1
Wittick Street	Darley	Albert Street	490.00	1,370.00	880.00	Sealed Road	01/07/1993	C
Woodhouse Court	Ballan	Graham Street	0.00	65.00	65.00	Sealed Road	02/11/2015	A2
Woodlands Road	Lal Lal	Skeltons Road	0.00	570.00	570.00	Unsealed Road	01/07/1970	U2
Woodlands Road	Lal Lal	Skeltons Road	570.00	740.00	170.00	Unsealed Road	01/07/1981	U2
Woodwards Lane	Warrenheip	Yankee Flat Road	0.00	300.00	300.00	Unsealed Road	01/07/1960	U2
Woolpack Road	Bacchus Marsh	Bacchus Marsh Road	0.00	15.00	15.00	Sealed Road	01/07/1973	C
Woolpack Road	Bacchus Marsh	Bacchus Marsh Road	15.00	485.00	470.00	Sealed Road	01/07/1992	C
Woolpack Road	Bacchus Marsh	Bacchus Marsh Road	485.00	610.00	125.00	Sealed Road	01/07/2003	C
Woolpack Road	Maddingley	Bacchus Marsh Road	645.00	1,095.00	450.00	Sealed Road	01/07/1975	C
Woolpack Road	Maddingley	Bacchus Marsh Road	1,095.00	1,150.00	55.00	Sealed Road	01/07/1998	C
Woolpack Road	Maddingley	Bacchus Marsh Road	1,170.00	1,960.00	790.00	Sealed Road	01/07/1970	C
Woolpack Road	Maddingley	Bacchus Marsh Road	1,960.00	1,980.00	20.00	Sealed Road	01/07/2000	C
Woolpack Road	Maddingley	Bacchus Marsh Road	1,980.00	1,995.00	15.00	Sealed Road	01/07/2000	C
Woolshed Road	Elaine	Midland Highway	0.00	360.00	360.00	Unsealed Road	01/07/1979	U2
Yankee Flat Road	Buninyong	Navigators Road	4,033.00	5,369.00	1,336.00	Sealed Road	01/07/1996	C
Yankee Flat Road	Buninyong	Navigators Road	5,369.00	5,476.00	107.00	Sealed Road	01/07/1970	C
Yankee Flat Road	Buninyong	Navigators Road	5,476.00	6,665.00	1,189.00	Sealed Road	01/07/1980	C
Yankee Flat Road	Navigators	Navigators Road	1,066.00	1,601.00	535.00	Sealed Road	01/07/1954	TC
Yankee Flat Road	Navigators	Navigators Road	1,601.00	4,033.00	2,432.00	Sealed Road	01/07/1974	TC
Yankee Flat Road	Warrenheip	Navigators Road	0.00	19.00	19.00	Sealed Road	01/07/1973	C
Yankee Flat Road	Warrenheip	Navigators Road	19.00	99.00	80.00	Sealed Road	01/07/1984	TC
Yankee Flat Road	Warrenheip	Navigators Road	99.00	1,066.00	967.00	Sealed Road	01/07/1996	C
Yendon Lal Lal Road	Lal Lal	Yendon-Egerton Road	2,644.00	3,942.00	1,298.00	Sealed Road	01/07/2010	A1
Yendon Lal Lal Road	Lal Lal	Yendon-Egerton Road	3,942.00	5,510.00	1,568.00	Sealed Road	01/07/1970	A1
Yendon Lal Lal Road	Yendon	Yendon-Egerton Road	0.00	22.00	22.00	Sealed Road	01/07/1970	A1
Yendon Lal Lal Road	Yendon	Yendon-Egerton Road	1,402.00	2,644.00	1,242.00	Sealed Road	01/07/1962	A1
Yendon No 1 Road	Buninyong	Mount Buninyong Road	500.00	2,170.00	1,670.00	Sealed Road	01/07/1996	A1
Yendon No 1 Road	Yendon	Mount Buninyong Road	2,170.00	3,317.00	1,147.00	Sealed Road	01/07/1954	A1
Yendon No 1 Road	Yendon	Mount Buninyong Road	3,317.00	3,647.00	330.00	Sealed Road	01/07/1954	A1
Yendon No 1 Road	Yendon	Mount Buninyong Road	3,647.00	4,150.00	503.00	Sealed Road	01/07/1954	A1
Yendon No 1 Road	Yendon	Mount Buninyong Road	4,150.00	4,956.00	806.00	Sealed Road	01/07/1955	A1
Yendon No 2 Road	Scotsburn	Midland Highway	0.00	995.00	995.00	Sealed Road	01/07/1974	A1
Yendon No 2 Road	Scotsburn	Midland Highway	995.00	1,990.00	995.00	Sealed Road	01/07/1980	A1
Yendon No 2 Road	Scotsburn	Midland Highway	1,990.00	2,220.00	230.00	Sealed Road	01/07/1954	A1
Yendon No 2 Road	Scotsburn	Midland Highway	2,220.00	2,450.00	230.00	Sealed Road	01/07/1954	A2

Road Name	Suburb	Start Node	Start Chainage	End Chainage	Segment Length	Road Type	Date Proclaimed	Hierarchy
Yendon No 2 Road	Scotsburn	Midland Highway	2,450.00	2,637.00	187.00	Sealed Road	01/07/1996	A1
Yendon No 2 Road	Scotsburn	Midland Highway	2,637.00	2,878.00	241.00	Sealed Road	01/07/1994	A1
Yendon No 2 Road	Scotsburn	Midland Highway	2,878.00	5,286.00	2,408.00	Sealed Road	01/07/1992	A2
Yendon No 2 Road	Yendon	Midland Highway	5,286.00	5,341.00	55.00	Sealed Road	01/07/1992	A2
Yendon No 2 Road	Yendon	Midland Highway	5,341.00	6,077.00	736.00	Sealed Road	01/07/1974	A1
Yendon-Egerton Road	Lal Lal	Navigators Road	2,957.00	5,527.00	2,570.00	Sealed Road	01/07/1980	A1
Yendon-Egerton Road	Lal Lal	Navigators Road	5,527.00	5,912.00	385.00	Sealed Road	01/07/1974	A1
Yendon-Egerton Road	Millbrook	Navigators Road	5,981.00	6,333.00	352.00	Sealed Road	01/07/1974	A1
Yendon-Egerton Road	Millbrook	Navigators Road	6,333.00	8,680.00	2,347.00	Sealed Road	01/07/1976	A1
Yendon-Egerton Road	Mount Egerton	Navigators Road	8,680.00	10,072.00	1,392.00	Sealed Road	01/07/1974	A1
Yendon-Egerton Road	Mount Egerton	Navigators Road	10,072.00	10,649.00	577.00	Sealed Road	01/07/1992	A1
Yendon-Egerton Road	Mount Egerton	Navigators Road	10,649.00	11,865.00	1,216.00	Sealed Road	01/07/1999	A1
Yendon-Egerton Road	Mount Egerton	Navigators Road	11,700.00	12,450.00	750.00	Sealed Road	01/07/1960	A1
Yendon-Egerton Road	Yendon	Navigators Road	0.00	40.00	40.00	Sealed Road	01/07/1954	A1
Yendon-Egerton Road	Yendon	Navigators Road	50.00	270.00	220.00	Sealed Road	01/07/1954	A1
Yendon-Egerton Road	Yendon	Navigators Road	270.00	930.00	660.00	Sealed Road	01/07/1980	A1
Yendon-Egerton Road	Yendon	Navigators Road	930.00	1,065.00	135.00	Sealed Road	01/07/1961	A1
Yendon-Egerton Road	Yendon	Navigators Road	1,065.00	1,350.00	285.00	Sealed Road	01/07/2011	A1
Yendon-Egerton Road	Yendon	Navigators Road	1,350.00	2,933.00	1,583.00	Sealed Road	01/07/1960	A1
Yendon-Lal Lal Road	Yendon	Yendon-Egerton Road	22.00	1,402.00	1,380.00	Sealed Road	01/07/1961	A1
Young Street	Bacchus Marsh	Main Street	0.00	225.00	225.00	Sealed Road	01/07/1980	TC
Young Street	Bacchus Marsh	Main Street	225.00	260.00	35.00	Sealed Road	01/07/2000	C
Young Street	Bacchus Marsh	Main Street	260.00	360.00	100.00	Sealed Road	01/07/1987	C
Young Street	Bacchus Marsh	Main Street	370.00	770.00	400.00	Sealed Road	01/07/1987	A1
Young Street	Bacchus Marsh	Main Street	770.00	930.00	160.00	Sealed Road	01/07/1987	A1
Young Street Service Road	Bacchus Marsh	Young Street	570.00	630.00	60.00	Sealed Road	01/07/2008	A2
Younger Street	Bacchus Marsh	Masons Lane	0.00	105.00	105.00	Sealed Road	01/07/1993	A2
Yuulong Road	Scotsburn	Midland Highway	0.00	1,070.00	1,070.00	Unsealed Road	01/07/1989	U2

Moorabool Shire Council

15 Stead Street, Ballan VIC 3342

P: 03 5366 7100

Version 4.0

March 2017

ATTACHMENT 4.1; Draft Maintenance of Unmade Roads Policy

Infrastructure Policy (Assets)

Policy No.:	IS017	IS017 – Maintenance of Unmade Government (“Paper”) Roads Policy
Review Date:	2021(or as required)	
Revision No.:	00	
Expiry Date:	N/A	
Version No.:	01	
Adopted by:	Executive Group	
Responsible Officer:	General Manager Infrastructure	

1. Introduction

Moorabool Shire Council has several hundred kilometres of Government (“Paper”) Roads which are not maintained by Council throughout the Shire. ‘Paper road’ is a term commonly used for a road that is legally established and recorded in survey plans, but has not been formally constructed. They typically comprise dirt tracks cleared by local farm vehicles. Such a road exists only on paper. None of these roads are included in Council’s Register of Public Roads.

Approximately 44 kilometres of these Roads are classified as Fire Access Tracks and are only graded subject to advice from the Country Fire Authority and the list included in Council’s Municipal Fire Management Plan.

Under Section 19(1) of the Road Management Act 2004, “A road authority must keep a register of public roads specifying the public roads in respect of which it is the coordinating road authority”. For a road to be included in the register Council has to decide whether ‘... the road is reasonably required for general public use.....’ Section 17(3).

Council is not obliged to assume responsibility for any Government (“Paper”) Road until it has made a decision under the Act, that the road is reasonably required for general public use. This policy sets the criteria for when a road will be deemed required for general public use and subsequently added to Council’s Register of Public Roads and managed and maintained accordingly.

2. Purpose of the Policy

The aim of this policy is to establish a framework for making consistent, structured and justifiable decisions as to whether a road or area of land is reasonably required for general public use and is therefore considered to be a “public road” for the purpose of including it in Council’s Register. The inclusion in the register of a public roads is an acknowledgement by Council that it is the coordinating road authority in respect of the road or area of land, and therefore has the responsibility for its on-going maintenance and the risk associated with this function.

3. Policy Objectives

The objectives of this policy are to specify the criteria for the expansion of Councils existing road network in relation to Government (“Paper”) Roads by addressing:

- The economic impact
- The environmental impact
- The social impact
- The responsibility for maintenance of Government (‘paper’) roads
- The upgrading of Government (‘paper’) roads by land owners

- f) Requests for maintenance or upgrade of Government ('paper') roads

4. Policy

Should a landowner require access via a Government ("Paper") Road, Council expects that the landowner will provide that access at their cost. This puts them in the same situation as a developer who has to upgrade roads at their cost as part of a new subdivision.

Council may consider an application to contribute to upgrade an unmaintained road to Council's standard and take over maintenance responsibilities, subject to allocation of funding in its Long Term Capital Improvement Program and annual budget, and with consideration to other conditions stipulated below.

Economic Impact

The level of funding available to Council to undertake required level of maintenance and rehabilitation/renewal is a major constraint. Taking over the responsibility for upgrading and maintaining more roads currently not maintained by Council will require additional funds and the benefits to affected land owners need to be balanced against wider community benefits, reduction in service levels of the Council maintained roads and reduced financial sustainability.

Environmental Impact

Upgrading Government "Paper" roads to current standards will have an impact on existing trees, habitat and biodiversity, as most of these roads are in rural areas and have vegetation encroachments along the road reserves. In many cases, these unmaintained road reserves represent the last remnants of undisturbed natural vegetation in the area.

Social Impact

Road maintenance is an area where Council has to manage limited funds to maintain the entire road network. It is often mentioned by residents living on Government ("Paper") roads about the rates they pay. It is important to ensure road maintenance expenditure is managed equitably based on the functional hierarchy of the network and to ensure optimal community benefits are achieved.

Responsibility for Maintenance of Government ('Paper') Roads

Council is not obliged to assume responsibility for any Government ("Paper") Road until it has made a decision under the Road Management Act 2004, that the road is reasonably required for general public use. Council only maintains the roads that are included in Council's Register of Public Roads. Approximately 1430km of roads have been listed in the Road Register in 2016/17. Maintained Roads have been constructed by Council or by another party to Council standards and formally handed to and accepted by Council.

The cost of maintenance of Government ("Paper") Roads are the responsibility of the land owners who use the road for access to private properties.

Where access is only for a single property, the property owners may also choose to upgrade the section of road to a standard lower than Council would accept (akin to a driveway) to access their property at their cost and maintenance responsibility.

Upgrading Government ('Paper') Roads by Landowners

Council will accept written applications to construct a formed road by the applicants. Applications will be assessed and may be granted conditional approval based on conditions outlined in the policy.

Conditions and standards of construction will be as per the Infrastructure Design Manual (IDM) and relevant development guidelines.

The formation/construction of a road to Council standards does not automatically imply that Council will maintain the road. Council as a rule will only take over maintenance of the road, if it provides wider community benefits and satisfies the conditions outlined under Requests for maintenance below.

Following construction of the road in accordance with conditional approval and its acceptance by the authorised Council officer, Council may assume responsibility for its maintenance, subjected to conditions stated in this Policy.

Requests for Maintenance or Upgrade of Government ('Paper') Roads

Council may consider applications on an individual basis and on merits to upgrade an existing Government ("Paper") Road to Council standard, and take over its maintenance and subsequent management responsibilities subject to availability of funds and where the following conditions must be met:

- The road must be a public road (it should be noted that roads which are public roads (or public highways) are not necessarily going to be deemed to be "reasonably required for public use" and therefore will not necessarily be included on Council's Register of Public Roads.
- Acceptance of a Special Charge Scheme (A Special Rates and Charges Scheme could be initiated to construct the road with contributions from land owners and Council would subsequently assume ownership and maintenance responsibility for that section of additional road) by the residents
- The Road provides primary access to at least one full time occupied residence (ie. the property owner is otherwise land locked and without any frontage road).
- The Road is named and signed
- The Road has previously been constructed by or regularly maintained by Council
- The Road Contains assets owned and maintained by public service authorities (eg. Gas, Electricity, Telecommunications, Sewerage and Water)
- The construction of the Road provides clear benefit to several property owners (not just one)
- The Road is required for fire access purposes
- The Road connects into and forms part of the wider network of public roads
- The Road Is fenced on both sides
- The Road has a minimum traffic count of 40 vehicles per day (average)

5. Related Legislation, Policies & Guidelines

External:

- Land Act 1958
- Forests Act 1958
- National Parks Act 1975
- Crown Land (Reserves) Act 1978
- Subdivision Act 1988
- Local Government Act 1989
- Road Management Act 2004

Internal:

- Special Rates and Charges Policy

6. Implementation

This policy will be implemented through the following activities:

- a) Communicated to all staff will be involved in providing information related to development, use and maintenance of roads.
- b) The policy will be placed on Council's website.

7. Definitions

Public Highway	Any area of land that is a highway for the purposes of the common law (All Government Roads are Public Highways)
Maintained Road	A road that has been constructed to Council approval and is included in Council's Register of Public Roads and maintained in accordance with its Road Management Plan.
Government 'Paper' Road	'Paper road' is a term commonly used for a road that is legally established and recorded in survey plans, but has not been formally constructed. They typically comprise dirt tracks cleared by local farm vehicles. Such a road exists only on paper. Within Moorabool Shire, there are several hundred kilometres of such 'paper roads'. None of these roads are included in the Register of Public Roads.
Private Access Roads	<p>There are diverse access tracks, which may or may not lie within a Government Road Reserve, which give access only to one or two farms. Such access tracks have the characteristic of a private driveway and are regarded as such by Council and are not on the Register of Public Roads and Council does not undertake maintenance of them, this responsibility lies with the owner of the property accessing the track.</p> <p>In addition, a small number of constructed roads within the Shire are private roads owned and managed by the body corporate of a subdivision. Council is not responsible for these roads and they are not included in the Register of Public Roads.</p>
Fire Access Tracks	These are formed or unformed tracks which have been identified specifically to provide emergency access for CFA vehicles in the event of bush fires. At or just prior to the start of each fire season, Council in collaboration with the CFA and DELWP will determine the priority for and standard of maintenance to be undertaken on any given fire access track.

8. Review

This policy will be reviewed in 2021, or sooner if there is a requirement due to changes to related policies, procedures or legislation.

9. Attachments

Nil