

MOORABOOL SHIRE COUNCIL ROAD MANAGEMENT PLAN 2017-2021



Pursuant to Section 52 of the Road Management Act 2004





Contents

Executive Summary.....	4
Introduction	5
Purpose of the Road Management Plan.....	5
Relationship with Legislation	5
Relationship with Other Strategic & Operational Documents.....	5
Road Management Act 2004	6
Obligation of Road Users	7
Scope.....	7
Availability of the Plan	8
Moorabool Shire’s Roads.....	9
Moorabool Shire’s Road	9
Register of Public Roads.....	9
Criteria for determining whether a road is reasonably required for public use.....	10
Demarcation of Responsibility	10
Demarcation Agreements.....	10
Paper Roads	12
Private Access Roads.....	12
Other Assets in the Road Reserve.....	12
Vehicle Crossovers (Driveways)	12
Maintenance of Naturestrip or Road Verge	13
Levels of Service.....	14
Asset Hierarchy	14

Service Levels for Road Assets	14
Key Stakeholders.....	15
Customer Expectations	15
Level of Service Review	15
Management Tactics.....	16
Operations & Maintenance Tactics.....	16
Managing Risk	16
Audit & Review Process	17
Duty to Inform Service Provider or Infrastructure Manager	17
Events Beyond the Control of Council	17
Emergency Response & Temporary Repair	18
Reviewing the Plan.....	19
Plan Review	19
Amendment of the Road Management Plan	19
Delegation	19
References	20
Supporting Documents & Technical References.....	20
Council Documents & Procedures	20
Appendices.....	21
List of Appendices	21
Appendix A; Road Management System Process Map.....	22
Road Management System Process Map	22
Appendix B; Hierarchy, Inspections & Intervention Levels.....	23
Table B.1 Road Hierarchy Definitions	23
Table B.2 Pathway Hierarchy Definitions.....	24
Table B.3 Road Inspection Types & Frequency.....	25
Table B.4 Pathway Inspection Types & Frequency	26
Table B.5 Intervention Levels & Response Time.....	27
Appendix C; Register of Public Roads & Register of Public Paths	29

Document Control

VERSION	ADOPTED BY	DATE ADOPTED
1.0	Moorabool Shire Council	August 2004
2.0	Moorabool Shire Council	September 2009
3.0	Moorabool Shire Council	June 2013
4.0	Moorabool Shire Council	

Executive Summary

Moorabool Shire Council is a Road Authority as defined in Section 37 of the Road Management Act 2004. Council's Road Management Plan has been developed to meet the legislative requirements of the Road Management Act 2004 and the strategic directions adopted by the Moorabool Shire Council.

The Road Management Plan identifies responsibilities, maintenance standards and inspection regimes required to manage civil liability as well as demonstrate that Council, as the road authority, is responsibly managing all the road assets under its control.

Reference is also made to other key Council policies and strategies and consideration is given to these to ensure that the plan is consistent with the adopted strategic directions.

The Road Management Plan is seen as a dynamic document and the plan and associated registers will be formally reviewed and refined on an ongoing basis to ensure that Moorabool Shire can continue to demonstrate that it is responsibly managing its road assets.

The Road Management Plan will be reviewed and updated every four years and the road register and footpath register will be reviewed and updated annually.

Although it is not a legal requirement, it is Council's intention, where appropriate, to apply the standards developed for the Road Management Plan across the off road path network.

SECTION 1

Introduction

Purpose of the Road Management Plan

This document addresses the requirements of a Road Management Plan as defined by the Road Management Act 2004, and in doing so provides road users and the community with an overview of road management policy and practices of Moorabool Shire Council.

Specifically, the Road Management Plan defines:

- the road assets which Council maintains on behalf of the community
- the responsibilities of Council in relation to management of road assets
- standards of performance in relation to the condition of road assets which Council can afford
- policies and procedures in relation to the ongoing risk inspection of road assets
- intervention levels and associated response times for Council to address road asset defects identified in its risk inspections

Relationship with Legislation

The Road Management Plan has been prepared pursuant to the requirement of the following legislation:

- Road Management Act 2004
- Road Management (General) Regulations 2005
- Road Management (Works and Infrastructure) Regulations 2005

In addition to the Road Management Act, Council's road management responsibilities are impacted by a wide variety of federal and state legislation, including:

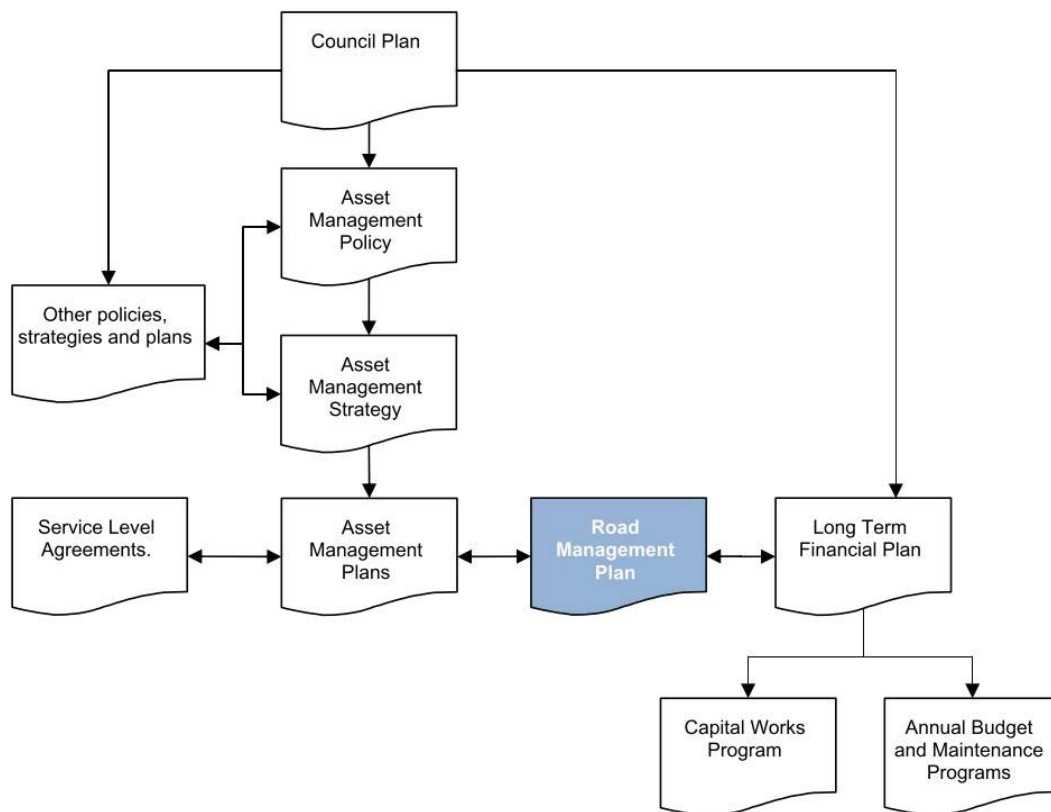
- Victorian Local Government Act 1989
- Victorian Road Safety Act 1986
- Victorian Planning and Environment Act 1987
- Victorian Occupational Health and Safety Act 2004
- Federal Disability Discrimination Act 1992

Relationship with Other Strategic & Operational Documents

The Road Management Plan is a key component of Council's planning and asset management process.

Figure 1 below illustrates the relationship between the Road Management Plan and other strategic asset and operational documents of Council.

Figure 1. Relationship between Road Management Plan and Other Corporate Documents/Processes



Road Management Act 2004

The purpose of the Road Management Act is to enable the coordinated management of public roads that will promote safe and efficient State and local public road networks and the responsible use of road reserves for other legitimate purposes.

The Road Management Act sets out the powers and duties of the Road Authority to manage roads and to install and maintain infrastructure. The Act also provides a policy defence to Road Authorities where they can demonstrate responsible management, based on available resources, through an adopted Road Management Plan.

The Road Management Act provides for the making of Codes of Practice to provide practical guidance in relation to road management. The Government has issued a number of such Codes addressing such issues as:

- the physical limits of operational responsibility between VicRoads and municipal councils with regard to declared freeways and arterial roads
- the responsibilities of Councils and Utility Companies with respect to management of all infrastructure within the road reserve
- guidance for road authorities in the making of a road management plan for the inspection, maintenance and repair of public roads
- guidance on maintaining worksite safety and providing for the management of traffic through worksites

Obligation of Road Users

Even though Council has a responsibility for maintenance of roads under the Road management Act, road users also have a responsibility when driving on public roads. Section 17A of the Road Safety Act 1986 (as amended by the Road Management Act) sets out road users' obligations and these are summarised below.

- A person who drives a motor vehicle on a highway must drive in a safe manner having regard to all the relevant factors including (but not limited to) the:
 - a) physical characteristics of the road
 - b) prevailing weather conditions
 - c) level of visibility
 - d) condition of the motor vehicle
 - e) prevailing traffic conditions
 - f) relevant road laws and advisory signs
 - g) physical and mental condition of the driver
- A road user other than a person driving a motor vehicle must use a highway in a safe manner having regard to all the relevant factors. A road user must have regard to the rights of other road users and the community, taking reasonable care to avoid conduct that may:
 - a) endanger the safety and welfare of other road users
 - b) damage the infrastructure on the road reserve
 - c) harm the environment of the road reserve
- For cyclists and pedestrians, the duty includes keeping a proper lookout and being responsible for their own safety.

Scope

This Plan covers all roads and road related areas for which the Council is responsible, as defined in the Council's Register of Public Roads and Register of Footpaths. Assets covered include:

- Road formation and wearing course (seal, asphalt or gravel)
- On-road car parking
- Off-street Council owned car parks
- Traffic control equipment (traffic islands, line marking and signage)
- Kerb, channel or spoon drain associated with a road or footpath
- Footpaths, bicycle paths and shared pathways constructed by Council
- Road drainage, including table drains
- Off road path networks (this is included in the registers but is not a legal requirement)

The Road Management Act excludes a number of road related facilities from the statutory requirements, and hence from the coverage of a Road Management Plan:

- Road reserves which are not on the register of Public Roads (typically these are 'paper roads', road reserves which exist on title but have not been constructed)
- Street trees, whether or not planted by Council

- Private carparks
- Nature strips in urban areas
- Verges, outside the limit of road works on rural roads
- Driveways providing access to a public road from adjoining land
- Culverts under driveways
- Any stormwater pit, pipe or structure
- Gas pipes, water and sewerage pipes, telecommunication and other cables, electricity poles and cables, rail infrastructure (including level crossings), bus shelters, mail boxes, roadside furniture and fences erected by utilities.

Availability of the Plan

The plan is available at the following locations and may be viewed free of charge by the public, during the hours of 8.30am and 5.00pm on each business day. The plan is also available to download from Council's website www.moorabool.vic.gov.au.

BALLAN OFFICE	DARLEY OFFICE	LERDERBERG LIBRARY
15 Stead Street Ballan VIC 3342	182 Halletts Way Darley VIC 3340	215 Main Street Bacchus Marsh VIC 3340



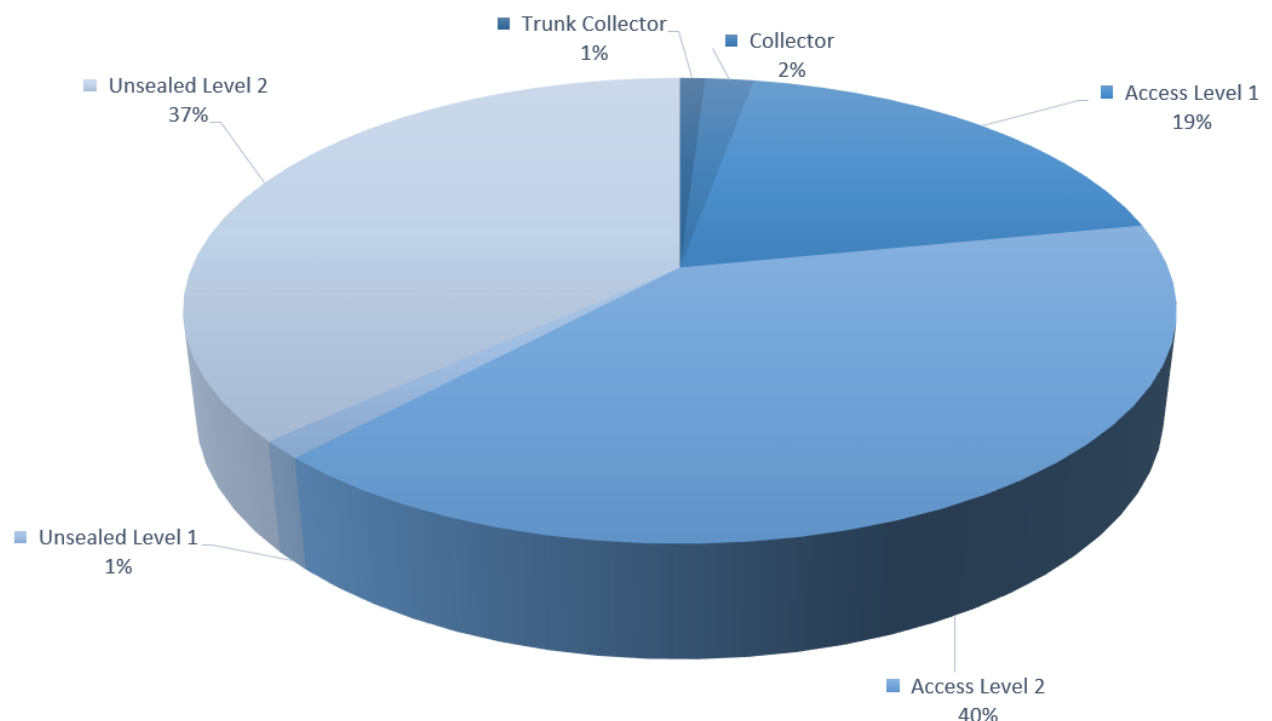
SECTION 2

Moorabool Shire's Roads

Moorabool Shire's Road

Moorabool Shire provides a road network covering over 1,440km. Assets that form part of this network include the road formation and surface, bridges and culverts, paths, roadside drainage and traffic control. Collectively these assets have a current total replacement value of \$321M.

Figure 2. Road Hierarchy



Register of Public Roads

Moorabool Shire, pursuant to the requirements of the Road Management Act 2004 is the 'coordinating road authority' for all municipal roads within the municipality. The road and footpath registers define the roads and footpaths for which Council is the responsible authority. Council has determined that the roads and footpaths on the Register of Public Roads are those that are considered to be reasonably required for public use.

The register provides details of all roads for which Council is the responsible authority, including:

- Road name
- Locality
- Starting point (datum) and length
- Hierarchy

- Demarcation responsibility
- Details of ancillary areas

The registers are updated regularly and are available for inspection at the Council's service centres in Bacchus Marsh and Ballan, as well as on the Council's Website.

There are numerous road and tracks within Moorabool Shire that Council is not responsible for, but are managed by other road authorities such as VicRoads, the Department of Sustainability and Environment and the various Catchment Management Authorities. A small number of private roads are the responsibility of the respective owners corporations. In particular, the majority of roads and tracks through State Forests are not the responsibility of Moorabool Shire.

Most car parks associated with shopping centres within the Shire are the responsibility of the complex owners. Those that are Council responsibility are identified in the Register of Public Roads.

Criteria for determining whether a road is reasonably required for public use

Moorabool Shire has developed a policy for determining whether any section of road is 'reasonably required for general public use' and should therefore be included on Council's Register of Public Roads. The policy outlines the criteria that must be met, in order for road sections to be included on the register and also how Council address the management of unformed or unmade roads.

A copy of the Maintenance of Unmade Government ('Paper') Roads Policy is available on Council's website www.moorabool.vic.gov.au.

Demarcation of Responsibility

Demarcation Agreements

Moorabool Shire is bounded by seven municipalities as listed below. The boundary is often the centreline of a road, or follows a watercourse over which bridges or culverts have been constructed. Council has agreements with neighbouring municipalities for boundary roads regarding operational and maintenance responsibility to clearly assign maintenance responsibilities to one or other of the authorities. The agreement also identifies capital works responsibilities.

VicRoads also has an agreement with Moorabool Shire that defines the maintenance responsibilities on main roads owned by VicRoads. In general, on roads with 100km/hr posted speed limits, VicRoads is responsible from fence to fence, but in urban areas and areas under 80km/hr, VicRoads is responsible for the road pavement, kerb and/or table drain whilst Moorabool maintains the road reserve and footpaths. Responsibilities for main roads are set out in the Code of Practice for Operational Responsibility, issued under the Road Management Act 2004.

Council has also signed a Safety Interface Agreement (SIA) with VLine and VicTrack as required under the Rail Safety Act 2009. The SIA specifies the respective maintenance responsibilities for roads, bridges and pathways in the vicinity of any level crossing. Generally, the rail authority is responsible for all level crossings and the road pavement 3m either side, and Council is responsible for signage and linemarking on the approaches.

The following table details the relationship and agreements between Moorabool Shire and adjacent authorities. Of the 62km of boundary roads, Moorabool is responsible for maintaining approximately 50%, whilst the other Councils share the responsibility for the remainder.

NAME	AUTHORITY	AGREEMENT	DOCUMENT IN PLACE
Golden Plains Shire Council	Local Government	Maintenance of boundary roads by Moorabool Shire Maintenance of boundary roads by Golden Plains Shire Maintenance of 1 bridge by Golden Plains Shire	Yes
City of Ballarat	Local Government	Maintenance of boundary roads by Moorabool Shire Maintenance of boundary roads by City of Ballarat	Yes
Hepburn Shire Council	Local Government	Maintenance of boundary roads by Moorabool Shire Maintenance of boundary roads by Hepburn Shire Council.	Yes
City of Melton	Local Government	Maintenance of boundary roads by Moorabool Shire Maintenance of boundary roads by City of Melton	Yes
City of Greater Geelong	Local Government	Maintenance of boundary roads by Moorabool Shire Maintenance of boundary roads by City of Greater Geelong Maintenance of 3 bridges by City of Greater Geelong	Yes
Macedon Ranges Shire Council	Local Government	No boundary roads between Moorabool Shire and Macedon Ranges Shire	N/A
Wyndham City	Local Government	Maintenance of boundary roads by Moorabool Shire 50% of associated costs paid by Wyndham City	Yes
VicRoads	Main Roads Authority	VicRoads is the responsible authority for main roads as per the Code of Practice – Operational Responsibility for Public Roads. Maintenance of full road reserve in ‘rural’ areas by VicRoads. Maintenance of road pavement, kerb and/or table drain in ‘urban’ areas by VicRoads. Maintenance of road reserves and footpaths in ‘urban’ areas by Moorabool Shire.	Yes
V/Line	Rail	Level crossings and road pavement 3.0m either side of rail tracks maintained by V/Line. Road and furniture maintenance on approached to level crossings by Moorabool Shire. Bridges as per SIA.	Yes

Paper Roads

'Paper road' is a term commonly used for a road that is legally established and recorded in survey plans, but has not been formally constructed. They typically comprise dirt tracks cleared by local farm vehicles. Such a road exists only on paper. Within Moorabool Shire, there are several hundred kilometres of such roads. None of these roads are included on the Register of Public Roads.

A policy has been developed addressing the management of unused 'paper roads'. A copy of the Maintenance of Unmade Government ('Paper') Roads Policy is available on Council's website www.moorabool.vic.gov.au.

Private Access Roads

There are diverse access tracks, which may or may not lie within a road reserve, which give access only to one or two properties. Such access tracks have the characteristic of a private driveway and are regarded as such by Council. Such access tracks are not on the Register of Public Roads and Council does not undertake maintenance of them.

Council's Maintenance of Unmade Government ('Paper') Roads Policy also addresses the management of such roads and is available on Council's website www.moorabool.vic.gov.au.

Other Assets in the Road Reserve

A number of authorities make use of the road reserve for the installation of infrastructure associated with their services. These include water and sewerage utilities, power, gas and telecommunications utilities. The Council does not maintain these assets. The respective authorities have a responsibility under the Road Management Act and specifically under the Code of Practice for Management of Infrastructure in Road Reserves to maintain their infrastructure in a satisfactory state of repair.

Vehicle Crossovers (Driveways)

Vehicle crossovers provide access from a public road to a private property, from the road edge to the property line (boundary/fence). Crossovers are the landowner's responsibility, are constructed at the property owner's expense and must be carried out to the Council's standards, subject to a permit. Where modifications to the Council's assets (e.g. paths and kerb and channel) are required as part of the installation of a new driveway, these shall be at the landowner's expense. The property owner is responsible for ensuring the driveway, including the immediate surrounds that the driveway impacts on, are maintained in a safe condition.

In an urban situation, the Council retains management responsibility for any footpaths and kerb and channel, while the landowner has management responsibility for the remainder of the crossover even though it is within the road reserve. Where there is no footpath or kerb and channel, the landowner is responsible for the entire crossover from road edge to property line.

In rural areas where there is no footpath or kerb and channel, the landowner is responsible for the entire driveway, from the edge of shoulder or edge of pavement to the property boundary, including

any culverts and endwalls that may be required for roadside drainage under the driveway. Any work to be carried out within the road reserve must be carried out to Council Standards.

Maintenance of Naturestrip or Road Verge

The nature strip is that part of the road reserve between the edge of the road and the adjoining property, but excludes any road shoulder, footpath, bicycle path or shared path. Generally, it is the expectation that the resident or occupier will maintain the nature strip adjoining their property. Normally this is by regular mowing, weeding and picking up litter. Council only carries out maintenance of nature strips at town entrances and high profile areas. Council also undertakes rural roadside slashing along strategic fire breaks.

If the nature strip becomes damaged following service authority works, such as water, gas, electricity, telecommunications works or as a result of building works, the service authority or builder is responsible for nature strip repairs and reinstatement. Council is responsible for street trees planted on the nature strip.

SECTION 3

Levels of Service

Asset Hierarchy

All assets are classified according to a hierarchy that considers the specific function, types of users and user numbers. Service levels (including inspection frequency, intervention levels and maintenance frequency) are largely based on the respective asset hierarchies. The hierarchy classification is used to assist in prioritising inspection, intervention responses and works. Appendices B and C show the Council's hierarchical classification of roads and pathways, along with simplified definitions.

Service Levels for Road Assets

A level of service is the defined service quality for a particular activity or service area (e.g. roads, footpaths or drains) against which service performance can be measured. Levels of service typically relate to quality, reliability, responsiveness, accessibility and cost. Levels of Service must be meaningful and address the issues customers believe to be important.

The community levels of service in this plan are outlined below and have been developed from:

- The Council's goals and strategies
- Knowledge of key issues regarding road infrastructure
- Standards and legislative requirements
- Management of risk
- Available resources (funding levels, staffing, asset capacity)
- Customer expectations (based on customer requests, surveys, Councillor feedback etc.)

The technical levels of service are the operational or technical measures that are utilised in providing the service. These are detailed within the appendices of the RMP.

CHARACTERISTICS	LEVEL OF SERVICE Road Network	LEVEL OF SERVICE Footpath & Trail Network
Ease of travel	Roads are well maintained and the network is functional allowing for ease of travel for all types of traffic.	The footpath and trail network is maintained according to the hierarchy.
Safety	The road network is safe and trafficable in all weather conditions, day and night.	The footpath and trail network is safe and trafficable for all users according to the hierarchy.

Cleanliness	Roads are kept clean and associated drainage is unrestricted by rubbish.	The walking, jogging and cycling network is kept clean.
Responsiveness	Enquiries and requests are responded to in a timely manner.	Enquiries and requests are responded to in a timely manner.
Legislative compliance	To ensure that all roads meet relevant legislative requirements and Acts.	To ensure that all walking, jogging and cycling paths meet relevant legislative requirements and Acts.

Key Stakeholders

The following key customer groups of the Moorabool Shires Road Assets have been identified:

- The local community (ratepayers, rural community groups, business community, commercial and business interests, schools, developers)
- Road users (motorists and passengers, transport industry, pedestrians, cyclists, disadvantaged users including the elderly, mobility scooters)
- Emergency services, Road Safety Authority, VicRoads
- Utility providers (water supply, wastewater, public transport, communications and energy)
- Special interest groups (RACV, Access Inclusion)

Customer Expectations

Wherever practicable, input will be sought by way of stakeholder engagement. It is important that any decisions are made on the basis of what is deemed to be in the best interest of the community overall while not unreasonably disadvantaging specific groups.

The Council consults on all significant road projects and undertakes an annual community survey to determine community views by engaging independent consultants to carry out Community Satisfaction Surveys each year. Levels of Service described herein aim take into account perceived short comings in customer service.

Level of Service Review

The level of service will be reviewed at least every four years in conjunction with the review of Road Asset Management Plan and Road Management Plan. This review includes a period of community consultation.

SECTION 4

Management Tactics

Operations & Maintenance Tactics

Reactive and programmed inspections are carried out on the Moorabool road network to identify required remedial work. These inspections are carried out at frequencies outlined in Appendices B and C.

Reactive maintenance tasks are primarily identified through customer requests and are documented in Council's Customer Request Management System (CRMS). These tasks are assessed and responded to according to Council's service standards.

Council maintains a 24-hour callout service, and emergency issues can be actioned accordingly assuming there are not multiple emergencies. Programmed maintenance tasks are identified by a continuous inspection regime, documented and then recorded in a data base. All recorded defects are ranked and work orders generated for action within a works schedule.

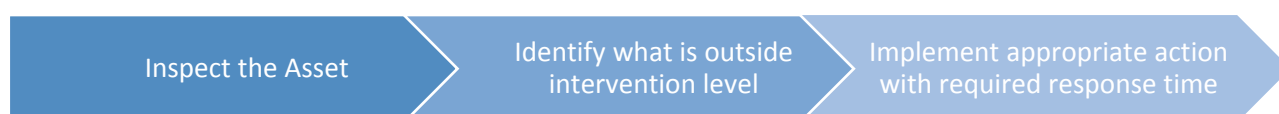
Routine maintenance is carried out according to scheduled works programs. Maintenance budgets are fixed at the start of each year, and routine maintenance schedules may be adjusted depending on the amount of reactive or emergency maintenance required in any one year. The amount of emergency work required due to storms, floods etc. will influence the quantity of routine maintenance work that is completed in any period. Pavement condition assessments are carried out on the entire network every three to five years to prioritise renewal programs.

Managing Risk

The Moorabool Shire has a risk policy and assessment framework based on AS/NZS ISO 31000:2009 to document known risks and develop management strategies to priorities and mitigate risks for Council work activities and capital projects.

Council uses methodology that incorporates both reactive and programmed inspections and has documented inspection frequencies, intervention levels and response periods that are designed to minimise and manage the overall risk rating. Specific intervention levels and response periods determined by this process are shown in Appendices B and C.

To help mitigate risk to Council, there is generally a three step process in place as follows:



The overall Road Management Process is listed in Appendix A.

Noting that there are over 1,440 kilometres of road with several thousand intersections, approximately 105 bridges and 160 kilometres of footpath, the risk assessment and intervention responses have been developed on a broad scale. The risk process takes into account accident history and severity, contributing factors, and resources available.

Council investigates all reported footpath tripping/falling incidents. Specific sites identified with a recurring accident trend are assessed for suitability for remedial treatment under a range of Federal, State and Local Government funding programs.

Audit & Review Process

The General Manager Infrastructure undertakes 6 monthly and ad hoc audits of performance against the standards set out in this Road Management Plan. The results of the audits are provided to the General Manager Infrastructure, identifying non-compliances and management actions in order to address non-conformances.

In addition, the Council's insurers audit the process periodically to verify that Council has a system to inspect and maintain its assets, recording these activities, and retrieving these records.

The Road Management Plan is subject to a full review by all Infrastructure Managers every 4 years, coinciding with Council elections. The revised Plan is then submitted to Council for adoption.

Duty to Inform Service Provider or Infrastructure Manager

If, in the course of meeting its obligations under this Plan, the Shire becomes aware that any non-road infrastructure for which a service provider or works and infrastructure manager is responsible is any of the following, the Shire will convey that information to the relevant service provider or works and infrastructure manager:

- not in the location shown in the relevant records
- appears to be in an unsafe condition
- appears to be in need of repair or maintenance

Service Authorities with assets within the road reserve include:

- Water Authority (sewer pits, trenches, pipes, water supply valves and underground lines)
- Gas (pits and trenches)
- VicTrack (rail tracks, crossings and signage used by both pedestrians and vehicles)
- Telstra (poles, overhead cables, pits and trenches, underground lines)
- Power (poles, overhead electric cables, pits and trenches)
- VicRoads (state road pavements, surfaces, kerb and channel)

Events Beyond the Control of Council

Council will make every endeavour to meet all aspects of its Road Management Plan. However, in the event of natural disasters or multiple emergency events, as well as human factors (such as but not limited to lack of Council staff or suitably qualified contractors), because of Section 83 of the Victorian

Wrongs Act, 1958, as amended, Council reserves the right to suspend compliance with this Road Management Plan.

In the event that the Chief Executive Officer (CEO) of the Council, pursuant to Section 83 of the said Act, has to consider the limited financial resources of Council and its other conflicting priorities, and determines that Council's Road Management Plan provisions cannot be met, the CEO will advise Council's officer in charge of its Plan and advise that some or all of the timeframes and responses in Council's Plan are to be suspended.

Once the events beyond the control of Council have abated, or if the events have partly abated, Council's Chief Executive Officer will advise the Council's officer responsible for Council's Plan and advise which parts of Council's Plan are to be reactivated and when.

Emergency Response & Temporary Repair

Emergency response are works that need to be undertaken outside the routine works programs to ensure the safety of road users and the public as a result of an emergency incident. Emergency works include traffic incident management, response to fires, floods, storms and chemical spillages, and assistance under the Municipal Emergency Management Plan.

Temporary works are undertaken to reduce the risk of an incident until such time as routine maintenance can be completed. Response times and measures (warning signs, flashing lights, speed reduction, safety barriers) are typically as soon as practicable and is determined based on the risk to safety and the type, volume and nature of road usage.



SECTION 5

Reviewing the Plan

Plan Review

A formal review, in accordance with sections 303 and 304 of the Road Management (General) Regulations 2005, will be conducted every four years in line with Council elections and the road register, and footpath register will be reviewed and updated at least annually.

Amendment of the Road Management Plan

Unless required as a result of a significant change in budget allocations for road and footpath maintenance this Road Management Plan will not be amended during the life of the Plan. Any revision of the Plan would be subject to the consultation and approval processes as detailed in Section 54 of the Road Management Act.

Delegation

The General Manager Infrastructure is empowered under delegation to amend any of the Appendices attached to this plan and to periodically change and update the Register of Public Roads. Reporting on the changes shall be in accordance with the powers of delegation.

SECTION 6

References

Supporting Documents & Technical References

The following supporting documents and technical references, whilst complimenting the Plan **do not form** part of this Plan. All supporting documents may change from time to time to reflect changes in Council policy, legislative changes, operational changes or as a result of audit findings. Supporting documents are not available for inspection but most may be downloaded from the relevant State Government, Council or organisation web sites.

- Risk Management Standard, AS/NZS ISO 31000:2009
- International Infrastructure Management Manual (IIMM) 2011, IPWEA
- Code of Practice for Road Management Plans, 16 September 2004
- Code of Practice for Operational Responsibility for Public Roads, 17 December 2004
- Code of Practice for Clearways on Declared Arterial Roads, 16 September 2004
- Code of Practice for Management of Infrastructure in Road Reserves, 28 April 2016
- Code of Practice for Worksite Safety - Traffic Management, 31 August 2010

Council Documents & Procedures

- Road Asset Management Plan
- Relevant Council Engineering Drawings and Standards for Design and Construction (including Infrastructure Design Manual)
- General Local Law 2000 - 2010
- Council Plan 2013-2017
- Risk Management Policy

SECTION 7

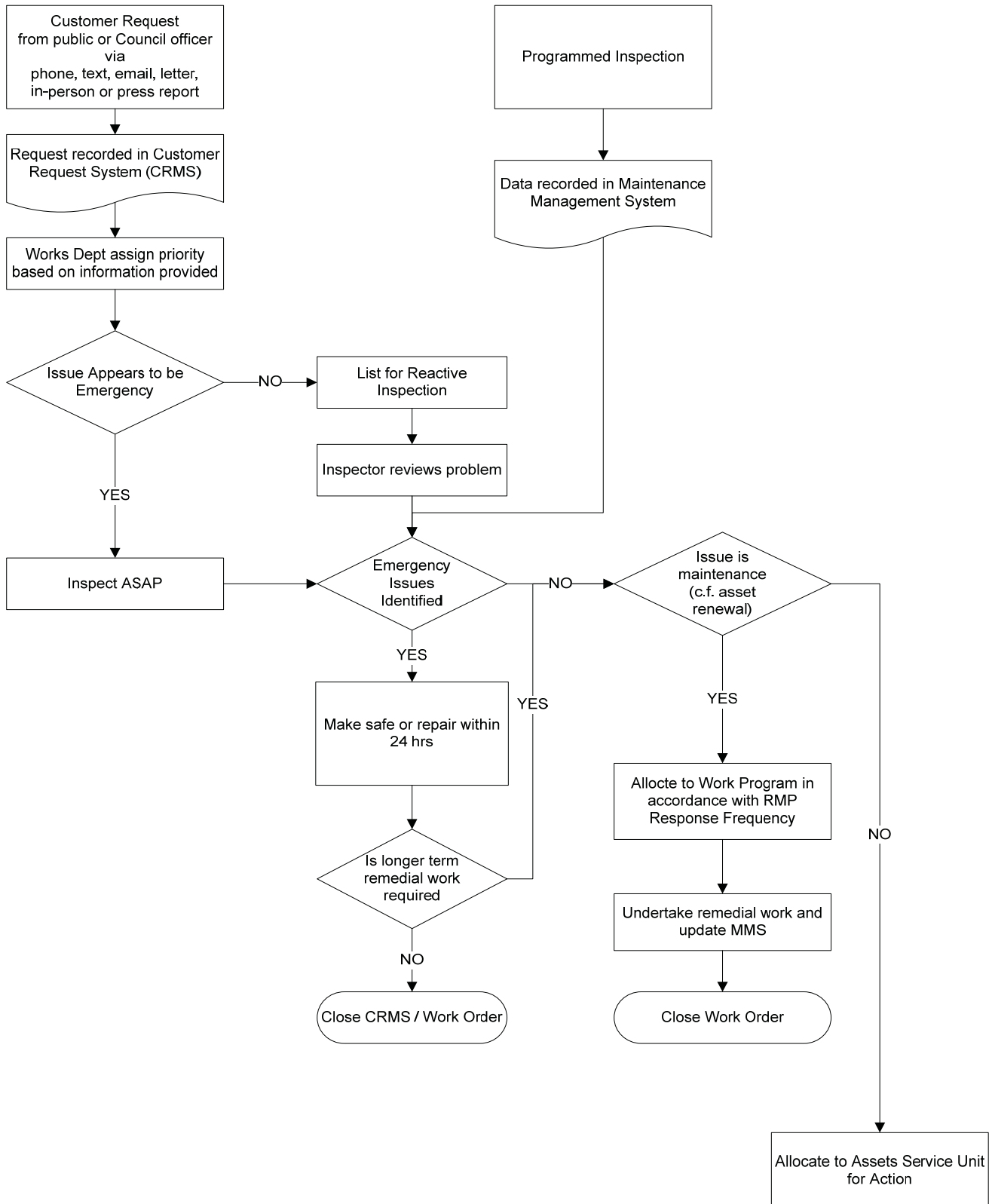
Appendices

List of Appendices

- Appendix A Road Management System Process Map
- Appendix B Road & Pathways Hierarchy, Inspections & Intervention Levels
- Appendix C Register of Public Roads & Footpaths

Appendix A; Road Management System Process Map

Road Management System Process Map



Appendix B; Hierarchy, Inspections & Intervention Levels

Table B.1 Road Hierarchy Definitions

CODE	CATEGORY	DESCRIPTION (urban)	DESCRIPTION (rural)	ANNUAL AVERAGE DAILY TRAFFIC (AADT)
TC	Trunk Collector	Provides a strategic link between arterial roads, suburbs, commercial areas, major housing areas or a defined destination. Access to tourist facilities or industrial centres and may include regional links. These roads carry the heaviest volumes of traffic and the typical speed limit is between 50 to 80km/h. Is typically defined by Connector Street Level 2 in the Planning Scheme and the IDM.	Provides a strategic link between, or to, defined townships, districts, tourist facilities, industrial centres and may include regional links. These roads may experience high use of heavy vehicles (e.g. trucks, busses, etc.).	> 3,000
C	Collector	Provides connection into residential areas. These roads carry heavy volumes of traffic and the typical speed limit is between 50 to 60km/h. Is typically defined by Connector Street Level 1 in the Planning Scheme and the IDM.	Provides a connection between rural link and arterial roads carrying large volumes of traffic. These roads may typically cater for service and heavy vehicles as well and access to property.	1,001 – 3,000
A1	Access Level 1	Medium to low traffic volume roads that provides access to local residents or secondary access to commercial areas. Typical speed limit is between 15 to 50km/h. Is typically defined by Access Street Level 1 and 2 in the Planning Scheme and the IDM.	Medium to low traffic volume roads that provide access to local residents and property. Typical speed limit is between 50km/h to 100km/h.	201 – 1,000
A2	Access Level 2	Low traffic volume roads and cul de sacs that provides access and secondary access to access to local residents and property. Typical speed limit is between 15 to 50km/h. Is typically defined by Access Place and Access Lane in the Planning Scheme and the IDM.	Low traffic volume roads that provides access to local residents and property. Typical speed limit is between 50km/h to 100km/h.	< 200
U1	Unsealed Level 1	Unsealed roads with a traffic volume greater than 100 vehicles/day that provides access to local residents and property. Typical speed limit is between 15km/h to 60km/h.	Unsealed roads with a traffic volume greater than 100 vehicles/day that provides access to local residents and property. Typical speed limit is between 50km/h to 100km/h.	> 100
U2	Unsealed Level 2	Low traffic volume unsealed roads that provides access to local residents and property. Typical speed limit is between 15km/h to 60km/h.	Low traffic volume unsealed roads that provides access to local residents and property. Typical speed limit is between 50km/h to 100km/h.	< 100

Table B.2 Pathway Hierarchy Definitions

CATEGORY CODE	CATEGORY	DESCRIPTION
P1	High Use & Commercial Areas	These are footpaths serving the retail and commercial areas of town centres (eg. Main Street, Bacchus Marsh and Inglis Street, Ballan). Also, footpaths that serve other medium density pedestrian attractors such as those within the first block away from major commercial areas, or those in close proximity to schools, railway stations or other pedestrian generators.
P2	Medium Use	Footpaths and shared paths which link to railway stations, bus stops, local shops, churches, schools, senior citizens centres and hostels, or other pedestrian generators. Typically they will be along Trunk Collector and Collector roads. This category also includes footpaths around or serving Council's corporate buildings (offices, works depots, child care centres etc).
P3	Low Use	Footpaths constructed as access within residential areas that link to higher level paths. Typically these will be along Access Level 1 and Access Level 2 roads. This category also includes all sealed (asphalt, bitumen or concrete) rural footpaths in rural areas and in townships other than Ballan and Bacchus Marsh.
P4	Recreational Trails (Urban & Rural)	These include recreation or exercise walking tracks, typically linking the residential areas with reserves, river banks or other scenic areas, or are paths within recreation reserves or unformed tracks used by hikers. They often have unsealed surfaces or are without major modification to the ground. These tracks are typically utilised in warmer weather.

Table B.3 Road Inspection Types & Frequency

INSPECTION TYPE		INSPECTION FREQUENCY (by road category)					
		TC	C	A1	A2	U1	U2
PROACTIVE	Urban	Not exceeding 3M	Not exceeding 6M	Not exceeding 12M	Not exceeding 12M	Not exceeding 6M	Not exceeding 6M
	Rural	Not exceeding 3M	Not exceeding 3M	Not exceeding 6M	Not exceeding 6M	Not exceeding 3M	Not exceeding 6M
REACTIVE	Interim inspection as a result of notification or Customer Request	Not exceeding 3D	Not exceeding 5D	Not exceeding 5D	Not exceeding 10D	Not exceeding 10D	Not exceeding 10D

Proactive Inspection

These inspections assess the road for the presence of defects that have reached the intervention level as defined in Table B.3. Programmed inspections must be recorded for all road assets regardless of the identification of a defect or not. A visual inspection from a vehicle is undertaken for roads, and on foot for paths, in order to identify defects.

Reactive Inspection

These are undertaken following notification to council of defects and safety issues. The inspection involves an assessment of the reported defect to determine if it has reached intervention level as defined in Table B.3 and to determine whether a maintenance response is required.

Inspection Frequency

This is the frequency of inspections to identify defects. The nominated time is not precise and a 10% margin is allowable. Where the required frequency would result in the inspection falling on a day other than a weekday (any day other than Saturday or Sunday, or a Public Holiday), the inspection may be undertaken on the first following weekday.

Table B.4 Pathway Inspection Types & Frequency

INSPECTION TYPE		INSPECTION FREQUENCY (by path category)			
		P1	P2	P3	P4
PROACTIVE	Programmed hazard and maintenance inspection	Not exceeding 6M	Not exceeding 12M	Not exceeding 12M	Not exceeding 12M
REACTIVE	Interim inspection as a result of notification or Customer Request	Not exceeding 2D	Not exceeding 3D	Not exceeding 5D	Not exceeding 5D

Table B.5 Intervention Levels & Response Time

INSPECTION TYPE (ROADS)	RESPONSE TIME D = weekday, M = month, Y = year					
	TC	C	A1	A2	U1	U2
PAVEMENTS						
OBSTRUCTIONS AND SUBSTANCES IN TRAFFIC LANES						
Ponding of water >300mm deep, or fallen trees.	1M	1M	3M	3M	6M	12M
Materials fallen from vehicles, dead animals, slippery surface >100m ² , hazardous materials on the traffic lane.	1M	1M	3M	3M	6M	12M
PAVEMENTS OR SURFACE DEFECTS						
Potholes in the traffic lane of a sealed pavement, where the pothole is >75mm in depth and/or >300mm in diameter.	1M	1M	3M	3M	-	-
Potholes in the shoulder of a sealed pavement (with a seal width of <5m), where the pothole is >150mm in depth and/or >500mm in diameter.	-	-	6M	12M	-	-
Edge drops onto unsealed shoulder >100mm.	3M	6M	6M	12M	-	-
Potholes in the traffic lane of an unsealed pavement, where the pothole is >150mm in depth and/or >500mm in diameter.	-	-	-	-	6M	12M
Isolated pavement deformations or scour >150mm, under a 3m straight edge.	3M	3M	6M	12M	12M	12M
Edge break that is >300mm laterally over a 50m length from the nominated seal line.	3M	6M	12M	12M	-	-
Corrugations measuring >50mm in depth and >50m in length.	-	-	-	-	9M	12M
DRAINAGE						
Where the table drain is not free flowing or a lip on the edge of the pavement or shoulder is >100mm high.	6M	6M	12M	12M	12M	12M
Damaged or missing drainage pit lid, surround or grate in a traffic lane.	1M	1M	3M	3M	6M	12M
Vertical or horizontal displacement of kerb and channel of >100mm on the edge of a traffic lane.	12M	18M	18M	18M	-	-
ROADSIDE						
VEGETATION						
Trees or tree limbs that are in immediate likelihood of falling on the roadway.	1M	1M	1M	1M	1M	1M
Trees, shrubs or grasses that have grown to restrict the safe sight distance at intersections or restrict viewing of safety signs.	3M	3M	6M	6M	6M	6M
ROADSIDE FURNITURE						
Hazard, warning or regulatory signage that is missing, illegible, damaged or misleading, making them substantially ineffective.	1M	1M	3M	3M	3M	6M
Guideposts that are missing or damaged, making them substantially ineffective.	6M	6M	12M	12M	12M	12M
Safety barriers or fencing that is missing or damaged, making it substantially ineffective.	3M	6M	12M	12M	18M	18M
Linemarking and RRPMS that are missing, illegible or misleading, making it substantially ineffective.	12M	12M	18M	18M	-	-
Structures (bridges, culverts, retaining walls, light poles or other structures) having visible damage likely to affect road user or public safety.	1M	1M	3M	3M	3M	6M

INSPECTION TYPE (PATHS)	P1	P2	P3	P4
FOOTPATHS & SHARED USER PATHS				
Sealed paths and shared paths having a vertical step >25mm.	1M	2M	6M	6M
Shared paths with line of sight blockages by vegetation, encroachment by grass, or loose surface.	1M	2M	6M	6M
Unsealed paths and shared paths having a vertical step >50mm.	-	2M	6M	12M
Vegetation clearance <2m in height, unless signed otherwise, over a pedestrian/bicycle path, or protruding over the path edge.	3M	6M	12M	12M

Response Time

This is the time allowed to respond to a hazard, which is based on consideration of the hazard type and severity. Response time is measured from the time that the hazard is identified by, or notified to, Moorabool Shire Council. The nominated time is not precise and a 10% margin is allowable.

Appropriate Warning

Where, because of the nature of the work required, level of resources required or workload, it is not feasible to rectify a hazard within the time shown within Table B.3, appropriate warning of the hazard is to be provided until a suitable repair or treatment can be completed. Appropriate warning may include, but is not limited to the following:

- Provision of warning signage
- Traffic control action
- Diverting traffic around the site
- Installation of temporary speed limits
- Lane closures
- Closure of the road to use by certain vehicles (eg. a load limit)
- Road closures

Appendix C; Register of Public Roads & Register of Public Paths

REGISTER OF PUBLIC ROADS



Asset ID	Road/Street Name	Locality	Location	Length	Hierarchy	Surface	Date Road Made Public
RDS_004686	Abbingdon Park Road	Gordon	From Ch. 0 at Moorabool West Road to Ch. 77	77.00	A2	Sealed	1/07/2004
RDS_003866	Abbingdon Park Road	Gordon	From Ch. 77 at Moorabool West Road to Ch. 302	225.00	A2	Sealed	1/07/2004
RDS_003867	Abbingdon Park Road	Gordon	From Ch. 302 at Moorabool West Road to Ch. 655	353.00	A2	Sealed	1/07/2004
RDS_005484	Abbingdon Park Road	Gordon	From Ch. 655 at Moorabool West Road to Ch. 1534	879.00	U2	Unsealed	1/07/2004
RDS_003949	Acacia Avenue	Dales Creek	From Ch. 0 at Dales Creek Avenue to Ch. 1035	1,035.00	A2	Sealed	1/07/2004
RDS_005280	Adam Lane	Navigators	From Ch. 0 at Yankee Flat Road to Ch. 243	243.00	U2	Unsealed	1/07/2004
RDS_004874	Adriana Court	Rowsley	From Ch. 0 at Paces Lane to Ch. 650	650.00	A2	Sealed	1/07/2009
RDS_004637	Aerodrome Road	Parwan	From Ch. 0 at Geelong-Bacchus Marsh Road to Ch. 1370	1,370.00	A2	Sealed	1/07/2004
RDS_004638	Aerodrome Road	Parwan	From Ch. 1370 at Geelong-Bacchus Marsh Road to Ch. 1420	50.00	A2	Sealed	1/07/2004
RDS_004547	Agars Road	Balliang East	From Ch. 0 at Ballan Road to Ch. 2360	2,360.00	A2	Sealed	1/07/2004
RDS_005634	Agars Road	Balliang East	From Ch. 2360 at Ballan Road to Ch. 2925	565.00	U2	Unsealed	1/07/2004
RDS_004548	Agars Road	Balliang East	From Ch. 2925 at Ballan Road to Ch. 3410	485.00	A2	Sealed	1/07/2004
RDS_005635	Agars Road	Balliang East	From Ch. 3410 at Ballan Road to Ch. 6480	3,070.00	U2	Unsealed	1/07/2004
RDS_004164	Akers Court	Darley	From Ch. 0 at Manning Boulevard to Ch. 215	215.00	A2	Sealed	1/07/2004
RDS_003996	Albert Street	Blackwood	From Ch. 0 at Golden Point Road to Ch. 165	165.00	A2	Sealed	1/07/2004
RDS_004236	Albert Street	Darley	From Ch. 0 at Gisborne Road to Ch. 550	550.00	A1	Sealed	1/07/2004
RDS_004237	Albert Street	Darley	From Ch. 550 at Gisborne Road to Ch. 600	50.00	TC	Sealed	1/07/2004
RDS_004238	Albert Street	Darley	From Ch. 600 at Gisborne Road to Ch. 800	200.00	TC	Sealed	1/07/2004
RDS_004239	Albert Street	Darley	From Ch. 800 at Gisborne Road to Ch. 1010	210.00	TC	Sealed	1/07/2004
RDS_004240	Albert Street	Darley	From Ch. 1010 at Gisborne Road to Ch. 1060	50.00	TC	Sealed	1/07/2004
RDS_004241	Albert Street	Darley	From Ch. 1060 at Gisborne Road to Ch. 1228	168.00	TC	Sealed	1/07/2004
RDS_004752	Albert Street	Darley	From Ch. 1228 at Gisborne Road to Ch. 1269	41.00	TC	Sealed	1/07/2004
RDS_004753	Albert Street	Darley	From Ch. 1269 at Gisborne Road to Ch. 1584	315.00	TC	Sealed	1/07/2004
RDS_004242	Albert Street	Darley	From Ch. 1584 at Gisborne Road to Ch. 1829	245.00	TC	Sealed	1/07/2004
RDS_005759	Albys Lane	Rowsley	From Ch. 0 at Bacchus Marsh-Balliang Road to Ch. 730	730.00	U2	Unsealed	1/07/2004
RDS_005532	Aldreds Lane	Colbrook	From Ch. 0 at Stone Hut Lane to Ch. 3300	3,300.00	U2	Unsealed	1/07/2004
RDS_004983	Alice Close	Bacchus Marsh	From Ch. 0 at Simmons Drive to Ch. 90	90.00	A2	Sealed	1/07/2005
RDS_005191	Alice Close	Bacchus Marsh	From Ch. 90 at Simmons Drive to Ch. 200	110.00	A2	Sealed	1/07/2005
RDS_005435	All Nations Gully Road	Mount Egerton	From Ch. 0 at Main Road to Ch. 590	590.00	U2	Unsealed	1/07/2004
RDS_039825	Allan Drive	Darley	From Ch. 0 at Lucerne Way to Ch. 125	125.00	A2	Sealed	14/12/2015
RDS_004137	Amstel Close	Darley	From Ch. 0 at Links Road to Ch. 200	200.00	A2	Sealed	1/07/2004
RDS_004343	Anderson Street	Bacchus Marsh	From Ch. 0 at Lidgett Street to Ch. 120	120.00	A1	Sealed	1/07/2004
RDS_005130	Anderson Street	Bacchus Marsh	From Ch. 120 at Lidgett Street to Ch. 125	5.00	A1	Sealed	1/07/2004
RDS_005131	Anderson Street	Bacchus Marsh	From Ch. 125 at Lidgett Street to Ch. 225	100.00	A1	Sealed	1/07/2004
RDS_005229	Andersons Road	Barkstead	From Ch. 0 at Barkstead Road to Ch. 488	488.00	U2	Unsealed	1/07/2004
RDS_005560	Andrews Lane	Ballan	From Ch. 0 at Ballan-Greendale Road to Ch. 995	995.00	U2	Unsealed	1/07/2004
RDS_005381	Angees Road	Elaine	From Ch. 0 at Elaine-Morrison Road to Ch. 1900	1,900.00	U2	Unsealed	1/07/2004
RDS_004979	Angliss Court	Darley	From Ch. 0 at Darley Drive to Ch. 60	60.00	A2	Sealed	1/07/2004
RDS_005737	Annetts Road	Bungal	From Ch. 0 at Egerton-Ballark Road to Ch. 620	620.00	U2	Unsealed	1/07/2004
RDS_004571	Antimony Mine Road	Coimadai	From Ch. 0 at Diggers Rest Road to Ch. 2215	2,215.00	A2	Sealed	1/07/2004
RDS_005780	Antimony Mine Road	Coimadai	From Ch. 2215 at Diggers Rest Road to Ch. 3392	1,177.00	U2	Unsealed	1/07/2004
RDS_004286	Appleton Court	Darley	From Ch. 0 at Jonathan Drive to Ch. 30	30.00	A2	Sealed	1/07/2004
RDS_005089	Arnup Court	Darley	From Ch. 0 at Grantleigh Drive to Ch. 10	10.00	A2	Sealed	1/07/2004
RDS_004754	Arnup Court	Darley	From Ch. 10 at Grantleigh Drive to Ch. 135	125.00	A2	Sealed	1/07/2004

REGISTER OF PUBLIC ROADS



Asset ID	Road/Street Name	Locality	Location	Length	Hierarchy	Surface	Date Road Made Public
RDS_003457	Ascot Avenue	Bacchus Marsh	From Ch. 10 at Bacchus Marsh Road to Ch. 125	115.00	A1	Sealed	1/07/2004
RDS_005375	Atchison Road	Morrison	From Ch. 0 at Elaine-Egerton Road to Ch. 993	993.00	U2	Unsealed	1/07/2004
RDS_005376	Atchison Road	Morrison	From Ch. 993 at Elaine-Egerton Road to Ch. 1647	654.00	U2	Unsealed	1/07/2004
RDS_004278	Athorn Court	Darley	From Ch. 0 at Taylor Drive to Ch. 65	65.00	A2	Sealed	1/07/2004
RDS_004125	Atkinson Street	Ballan	From Ch. 0 at Lay Street to Ch. 203	203.00	A2	Sealed	1/07/2004
RDS_004124	Atkinson Street	Ballan	From Ch. 213 at Lay Street to Ch. 435	222.00	A2	Sealed	1/07/2004
RDS_004123	Atkinson Street	Ballan	From Ch. 443 at Lay Street to Ch. 673	230.00	A1	Sealed	1/07/2004
RDS_004122	Atkinson Street	Ballan	From Ch. 673 at Lay Street to Ch. 898	225.00	A1	Sealed	1/07/2004
RDS_004121	Atkinson Street	Ballan	From Ch. 898 at Lay Street to Ch. 1344	446.00	A1	Sealed	1/07/2004
RDS_006236	Atley Street	Bacchus Marsh	From Ch. 0 at Clifton Drive to Ch. 38	38.00	A2	Sealed	30/01/2014
RDS_017717	Atley Street	Bacchus Marsh	From Ch. 38 at Clifton Drive to Ch. 195	157.00	A2	Sealed	9/09/2014
RDS_040329	Atley Street	Bacchus Marsh	From Ch. 195 at Clifton Drive to Ch. 227	32.00	A2	Sealed	30/08/2016
RDS_005299	Attwoods Road	Yendon	From Ch. 0 at Wiggins Road to Ch. 1230	1,230.00	U2	Unsealed	1/07/2004
RDS_004139	Augusta Place	Darley	From Ch. 0 at Links Road to Ch. 240	240.00	A2	Sealed	1/07/2004
RDS_003727	Austins Road	Elaine	From Ch. 0 at Elaine-Egerton Road to Ch. 70	70.00	A2	Sealed	1/07/2004
RDS_003729	Austins Road	Elaine	From Ch. 70 at Elaine-Egerton Road to Ch. 195	125.00	A2	Sealed	1/07/2004
RDS_005055	Bacchus Marsh Civic and Community Hub Service Road	Darley	From Ch. 0 at Halletts Way to Ch. 10	10.00	A2	Sealed	1/07/2004
RDS_005056	Bacchus Marsh Civic and Community Hub Service Road	Darley	From Ch. 10 at Halletts Way to Ch. 100	90.00	A2	Sealed	1/07/2004
RDS_005057	Bacchus Marsh Civic and Community Hub Service Road	Darley	From Ch. 60 at Halletts Way to Ch. 210	150.00	A2	Sealed	1/07/2004
RDS_003814	Bacchus Marsh-Balliang Road	Balliang	From Ch. 7850 at Geelong-Ballan Road to Ch. 8950	1,100.00	A1	Sealed	1/07/2004
RDS_003813	Bacchus Marsh-Balliang Road	Balliang	From Ch. 8950 at Geelong-Ballan Road to Ch. 11060	2,110.00	A1	Sealed	1/07/2004
RDS_003812	Bacchus Marsh-Balliang Road	Balliang	From Ch. 11060 at Geelong-Ballan Road to Ch. 11985	925.00	A1	Sealed	1/07/2004
RDS_003811	Bacchus Marsh-Balliang Road	Balliang	From Ch. 11985 at Geelong-Ballan Road to Ch. 13355	1,370.00	A1	Sealed	1/07/2004
RDS_003810	Bacchus Marsh-Balliang Road	Balliang	From Ch. 13355 at Geelong-Ballan Road to Ch. 13420	65.00	A1	Sealed	1/07/2004
RDS_004689	Bacchus Marsh-Balliang Road	Balliang	From Ch. 13420 at Geelong-Ballan Road to Ch. 16240	2,820.00	A1	Sealed	1/07/2004
RDS_003809	Bacchus Marsh-Balliang Road	Balliang	From Ch. 16240 at Geelong-Ballan Road to Ch. 18860	2,620.00	A1	Sealed	1/07/2004
RDS_003808	Bacchus Marsh-Balliang Road	Balliang	From Ch. 18860 at Geelong-Ballan Road to Ch. 20420	1,560.00	A1	Sealed	1/07/2004
RDS_003807	Bacchus Marsh-Balliang Road	Balliang	From Ch. 20420 at Geelong-Ballan Road to Ch. 21730	1,310.00	A1	Sealed	1/07/2004
RDS_003806	Bacchus Marsh-Balliang Road	Balliang	From Ch. 21730 at Geelong-Ballan Road to Ch. 22330	600.00	A1	Sealed	1/07/2004
RDS_003805	Bacchus Marsh-Balliang Road	Balliang	From Ch. 22330 at Geelong-Ballan Road to Ch. 24800	2,470.00	A1	Sealed	1/07/2004
RDS_003804	Bacchus Marsh-Balliang Road	Rowsley	From Ch. 24800 at Geelong-Ballan Road to Ch. 24975	175.00	A1	Sealed	1/07/2004
RDS_003803	Bacchus Marsh-Balliang Road	Rowsley	From Ch. 24975 at Geelong-Ballan Road to Ch. 25865	890.00	A1	Sealed	1/07/2004
RDS_003802	Bacchus Marsh-Balliang Road	Rowsley	From Ch. 25865 at Geelong-Ballan Road to Ch. 26180	315.00	A1	Sealed	1/07/2004
RDS_005153	Bacchus Marsh-Balliang Road	Rowsley	From Ch. 26180 at Geelong-Ballan Road to Ch. 28315	2,135.00	A1	Sealed	1/07/2004
RDS_003801	Bacchus Marsh-Balliang Road	Maddingley	From Ch. 28315 at Geelong-Ballan Road to Ch. 29535	1,220.00	A1	Sealed	1/07/2004
RDS_003800	Bacchus Marsh-Balliang Road	Maddingley	From Ch. 29535 at Geelong-Ballan Road to Ch. 30810	1,275.00	TC	Sealed	1/07/2004
RDS_004756	Bacchus Marsh-Balliang Road Service Road	Maddingley	From Ch. 30022 at Geelong-Ballan Road to Ch. 30162	140.00	A2	Sealed	1/07/2005
RDS_004755	Bacchus Marsh-Balliang Road Service Road	Maddingley	From Ch. 30215 at Geelong-Ballan Road to Ch. 30450	235.00	A2	Sealed	1/07/2005
RDS_004514	Bacchus Street	Maddingley	From Ch. 0 at Barry Street to Ch. 300	300.00	A2	Sealed	1/07/2004
RDS_004513	Bacchus Street	Maddingley	From Ch. 300 at Barry Street to Ch. 425	125.00	A2	Sealed	1/07/2004
RDS_005629	Bacchus Street	Maddingley	From Ch. 425 at Barry Street to Ch. 655	230.00	U2	Unsealed	1/07/2004
RDS_003905	Back Settlement Road	Korweinguboora	From Ch. 0 at Ballan-Daylesford Road to Ch. 3089	3,089.00	A2	Sealed	1/07/2010
RDS_005537	Back Settlement Road	Korweinguboora	From Ch. 3089 at Ballan-Daylesford Road to Ch. 3958	869.00	U2	Unsealed	1/07/2004
RDS_004508	Baillie Court	Bacchus Marsh	From Ch. 0 at Watson Street to Ch. 110	110.00	A2	Sealed	1/07/2004

REGISTER OF PUBLIC ROADS



Asset ID	Road/Street Name	Locality	Location	Length	Hierarchy	Surface	Date Road Made Public
RDS_004850	Baker Street	Darley	From Ch. 0 at Silverdale Drive to Ch. 215	215.00	A2	Sealed	1/07/2006
RDS_006006	Baker Street	Darley	From Ch. 215 at Silverdale Drive to Ch. 254	39.00	A2	Sealed	30/12/2012
RDS_005368	Bakes Road	Cargerie	From Ch. 0 at Elaine-Mount Mercer Road to Ch. 1165	1,165.00	U2	Unsealed	1/07/2004
RDS_004187	Ball Street	Darley	From Ch. 0 at Wittick Street to Ch. 160	160.00	A2	Sealed	1/07/2004
RDS_005810	Ballan-Daylesford Road Service Road	Spargo Creek	From Ch. 0 at Spargo-Blakeville Road to Ch. 106	106.00	U2	Unsealed	1/07/2004
RDS_003933	Ballanee Road	Ballan	From Ch. 0 at Ballan-Greendale Road to Ch. 770	770.00	A2	Sealed	1/07/2004
RDS_003934	Ballanee Road	Ballan	From Ch. 770 at Ballan-Greendale Road to Ch. 1355	585.00	A2	Sealed	1/07/2004
RDS_005547	Ballanee Road	Ballan	From Ch. 1355 at Ballan-Greendale Road to Ch. 1408	53.00	U2	Unsealed	1/07/2004
RDS_003815	Ballan-Egerton Road	Ballan	From Ch. 0 at Geelong-Ballan Road to Ch. 61	61.00	A1	Sealed	1/07/2004
RDS_003816	Ballan-Egerton Road	Ballan	From Ch. 61 at Geelong-Ballan Road to Ch. 3601	3,540.00	A1	Sealed	1/07/2004
RDS_003817	Ballan-Egerton Road	Ballan	From Ch. 3601 at Geelong-Ballan Road to Ch. 4427	826.00	A1	Sealed	1/07/2004
RDS_003819	Ballan-Egerton Road	Ballan	From Ch. 4459 at Geelong-Ballan Road to Ch. 5043	584.00	A1	Sealed	1/07/2004
RDS_003820	Ballan-Egerton Road	Mount Egerton	From Ch. 5043 at Geelong-Ballan Road to Ch. 6711	1,668.00	A1	Sealed	1/07/2004
RDS_003821	Ballan-Egerton Road	Mount Egerton	From Ch. 6711 at Geelong-Ballan Road to Ch. 7443	732.00	A1	Sealed	1/07/2004
RDS_003822	Ballan-Egerton Road	Mount Egerton	From Ch. 7443 at Geelong-Ballan Road to Ch. 8037	594.00	A1	Sealed	1/07/2004
RDS_003823	Ballan-Egerton Road	Mount Egerton	From Ch. 8037 at Geelong-Ballan Road to Ch. 9545	1,508.00	A1	Sealed	1/07/2004
RDS_004757	Ballan-Egerton Road	Mount Egerton	From Ch. 9545 at Geelong-Ballan Road to Ch. 9635	90.00	A1	Sealed	1/07/2005
RDS_005069	Ballan-Greendale Road	Ballan	From Ch. 1052 at Roundabout on Simpson Street to Ch. 1272	220.00	C	Sealed	1/07/2004
RDS_003922	Ballan-Greendale Road	Ballan	From Ch. 1362 at Roundabout on Simpson Street to Ch. 1837	475.00	A1	Sealed	1/07/2004
RDS_003923	Ballan-Greendale Road	Ballan	From Ch. 1837 at Roundabout on Simpson Street to Ch. 2062	225.00	A1	Sealed	1/07/2004
RDS_003924	Ballan-Greendale Road	Ballan	From Ch. 2062 at Roundabout on Simpson Street to Ch. 2549	487.00	A1	Sealed	1/07/2004
RDS_003925	Ballan-Greendale Road	Ballan	From Ch. 2549 at Roundabout on Simpson Street to Ch. 3439	890.00	A1	Sealed	1/07/2004
RDS_004855	Ballan-Greendale Road	Ballan	From Ch. 3439 at Roundabout on Simpson Street to Ch. 4164	725.00	A1	Sealed	1/07/2004
RDS_004856	Ballan-Greendale Road	Ballan	From Ch. 4164 at Roundabout on Simpson Street to Ch. 4549	385.00	A1	Sealed	1/07/2004
RDS_003926	Ballan-Greendale Road	Ballan	From Ch. 4549 at Roundabout on Simpson Street to Ch. 4736	187.00	A1	Sealed	1/07/2004
RDS_003927	Ballan-Greendale Road	Ballan	From Ch. 4736 at Roundabout on Simpson Street to Ch. 5844	1,108.00	A1	Sealed	1/07/2004
RDS_003929	Ballan-Greendale Road	Greendale	From Ch. 5864 at Roundabout on Simpson Street to Ch. 6706	842.00	A1	Sealed	1/07/2004
RDS_003930	Ballan-Greendale Road	Greendale	From Ch. 6706 at Roundabout on Simpson Street to Ch. 7450	744.00	A1	Sealed	1/07/2004
RDS_003931	Ballan-Greendale Road	Greendale	From Ch. 7450 at Roundabout on Simpson Street to Ch. 8550	1,100.00	A1	Sealed	1/07/2004
RDS_003932	Ballan-Greendale Road	Greendale	From Ch. 8550 at Roundabout on Simpson Street to Ch. 8728	178.00	A1	Sealed	1/07/2004
RDS_005814	Ballan-Greendale Road Service Road	Ballan	From Ch. 3439 at Roundabout on Simpson Street to Ch. 3856	417.00	U2	Unsealed	1/07/2004
RDS_003797	Ballan-Meredith Road	Morrison	From Ch. 4833 at Midland Highway to Ch. 5069	236.00	A2	Sealed	1/07/2004
RDS_003796	Ballan-Meredith Road	Morrison	From Ch. 5069 at Midland Highway to Ch. 5231	162.00	A2	Sealed	1/07/2004
RDS_004992	Ballan-Meredith Road	Morrison	From Ch. 5231 at Midland Highway to Ch. 6137	906.00	A2	Sealed	1/07/2004
RDS_003795	Ballan-Meredith Road	Morrison	From Ch. 6137 at Midland Highway to Ch. 7062	925.00	A2	Sealed	1/07/2004
RDS_003793	Ballan-Meredith Road	Morrison	From Ch. 7075 at Midland Highway to Ch. 7088	13.00	A2	Sealed	1/07/2004
RDS_003791	Ballan-Meredith Road	Morrison	From Ch. 7138 at Midland Highway to Ch. 7271	133.00	A2	Sealed	1/07/2004
RDS_004954	Ballan-Meredith Road	Morrison	From Ch. 7271 at Midland Highway to Ch. 8106	835.00	A2	Sealed	1/07/2004
RDS_006068	Ballan-Meredith Road	Morrison	From Ch. 8106 at Midland Highway to Ch. 8422	316.00	A2	Sealed	1/07/2004
RDS_006069	Ballan-Meredith Road	Morrison	From Ch. 8422 at Midland Highway to Ch. 8747	325.00	A2	Sealed	1/07/2004
RDS_003789	Ballan-Meredith Road	Morrison	From Ch. 8747 at Midland Highway to Ch. 11277	2,530.00	A2	Sealed	1/07/2004
RDS_003788	Ballan-Meredith Road	Morrison	From Ch. 11277 at Midland Highway to Ch. 13108	1,831.00	A2	Sealed	1/07/2004
RDS_003787	Ballan-Meredith Road	Morrison	From Ch. 13108 at Midland Highway to Ch. 14441	1,333.00	A2	Sealed	1/07/2004
RDS_003786	Ballan-Meredith Road	Morrison	From Ch. 14441 at Midland Highway to Ch. 15230	789.00	A2	Sealed	1/07/2004

Asset ID	Road/Street Name	Locality	Location	Length	Hierarchy	Surface	Date Road Made Public
RDS_003785	Ballan-Meredith Road	Morrison	From Ch. 15230 at Midland Highway to Ch. 17301	2,071.00	A2	Sealed	1/07/2004
RDS_003784	Ballan-Meredith Road	Bungal	From Ch. 17301 at Midland Highway to Ch. 18786	1,485.00	A2	Sealed	1/07/2004
RDS_003783	Ballan-Meredith Road	Mount Wallace	From Ch. 18786 at Midland Highway to Ch. 20165	1,379.00	A2	Sealed	1/07/2004
RDS_003782	Ballan-Meredith Road	Mount Wallace	From Ch. 20165 at Midland Highway to Ch. 21403	1,238.00	A2	Sealed	1/07/2011
RDS_003781	Ballan-Meredith Road	Mount Wallace	From Ch. 21403 at Midland Highway to Ch. 23211	1,808.00	A2	Sealed	1/07/2004
RDS_003780	Ballan-Meredith Road	Fiskville	From Ch. 23211 at Midland Highway to Ch. 25716	2,505.00	A2	Sealed	1/07/2004
RDS_003779	Ballan-Meredith Road	Fiskville	From Ch. 25716 at Midland Highway to Ch. 26638	922.00	A2	Sealed	1/07/2004
RDS_003778	Ballan-Meredith Road	Ballan	From Ch. 26638 at Midland Highway to Ch. 27359	721.00	A2	Sealed	1/07/2004
RDS_003777	Ballan-Meredith Road	Ballan	From Ch. 27359 at Midland Highway to Ch. 29213	1,854.00	A2	Sealed	1/07/2004
RDS_003776	Ballan-Meredith Road	Ballan	From Ch. 29213 at Midland Highway to Ch. 29515	302.00	A2	Sealed	1/07/2004
RDS_005005	Ballan-Meredith Road	Ballan	From Ch. 29515 at Midland Highway to Ch. 31458	1,943.00	A2	Sealed	1/07/2004
RDS_005062	Ballan-Meredith Road	Ballan	From Ch. 31458 at Midland Highway to Ch. 31482	24.00	A2	Sealed	1/07/2004
RDS_005297	Ballantyne Lane	Yendon	From Ch. 0 at Triggs Road to Ch. 990	990.00	U2	Unsealed	1/07/2004
RDS_003721	Bamganie Road	Elaine	From Ch. 0 at Elaine-Mount Mercer Road to Ch. 930	930.00	A2	Sealed	1/07/2004
RDS_003722	Bamganie Road	Elaine	From Ch. 930 at Elaine-Mount Mercer Road to Ch. 1294	364.00	A2	Sealed	1/07/2004
RDS_003723	Bamganie Road	Elaine	From Ch. 1294 at Elaine-Mount Mercer Road to Ch. 2460	1,166.00	A2	Sealed	1/07/2004
RDS_004147	Banadell Avenue	Darley	From Ch. 0 at Swans Road to Ch. 440	440.00	A2	Sealed	1/07/2009
RDS_004079	Bank Street	Ballan	From Ch. 55 at Myrtle Grove Road to Ch. 200	145.00	A2	Sealed	1/07/2004
RDS_004080	Bank Street	Ballan	From Ch. 210 at Myrtle Grove Road to Ch. 435	225.00	A2	Sealed	1/07/2004
RDS_004081	Bank Street	Ballan	From Ch. 446 at Myrtle Grove Road to Ch. 670	224.00	A2	Sealed	1/07/2004
RDS_005420	Banks Road	Mount Wallace	From Ch. 0 at Ballan-Meredith Road to Ch. 185	185.00	U2	Unsealed	1/07/2004
RDS_005421	Banks Road	Mount Wallace	From Ch. 185 at Ballan-Meredith Road to Ch. 650	465.00	U2	Unsealed	1/07/2004
RDS_004560	Banksia Court	Long Forest	From Ch. 0 at Sundew Avenue to Ch. 150	150.00	A2	Sealed	1/07/2004
RDS_004382	Barbara Court	Bacchus Marsh	From Ch. 0 at Linda Drive to Ch. 60	60.00	A2	Sealed	1/07/2004
RDS_005367	Barkers Lane	Elaine	From Ch. 0 at Mystery Lane to Ch. 362	362.00	U2	Unsealed	1/07/2004
RDS_003525	Barkstead Road	Bungaree	From Ch. 0 at Bungaree-Creswick Road to Ch. 200	200.00	A2	Sealed	1/07/2004
RDS_003526	Barkstead Road	Bungaree	From Ch. 200 at Bungaree-Creswick Road to Ch. 2720	2,520.00	A2	Sealed	1/07/2004
RDS_003527	Barkstead Road	Bungaree	From Ch. 2720 at Bungaree-Creswick Road to Ch. 3840	1,120.00	A2	Sealed	1/07/2004
RDS_003528	Barkstead Road	Bungaree	From Ch. 3840 at Bungaree-Creswick Road to Ch. 5680	1,840.00	A2	Sealed	1/07/2004
RDS_003529	Barkstead Road	Claretown	From Ch. 5680 at Bungaree-Creswick Road to Ch. 7730	2,050.00	A2	Sealed	1/07/2004
RDS_003530	Barkstead Road	Claretown	From Ch. 7730 at Bungaree-Creswick Road to Ch. 8450	720.00	A2	Sealed	1/07/2004
RDS_003531	Barkstead Road	Claretown	From Ch. 8450 at Bungaree-Creswick Road to Ch. 8475	25.00	A2	Sealed	1/07/2004
RDS_003532	Barkstead Road	Claretown	From Ch. 8475 at Bungaree-Creswick Road to Ch. 10655	2,180.00	A2	Sealed	1/07/2004
RDS_003533	Barkstead Road	Springbank	From Ch. 10655 at Bungaree-Creswick Road to Ch. 12435	1,780.00	A2	Sealed	1/07/2004
RDS_003483	Barkstead Road	Mollonghip	From Ch. 12435 at Bungaree-Creswick Road to Ch. 13035	600.00	A2	Sealed	1/07/2004
RDS_006268	Barkstead Road	Barkstead	From Ch. 13035 at Bungaree-Creswick Road to Ch. 15915	2,880.00	U2	Unsealed	1/07/2004
RDS_006269	Barkstead Road	Barkstead	From Ch. 15915 at Bungaree-Creswick Road to Ch. 16085	170.00	A2	Sealed	1/07/2004
RDS_003543	Barkstead Road	Barkstead	From Ch. 16085 at Bungaree-Creswick Road to Ch. 16860	775.00	A2	Sealed	1/07/2004
RDS_005226	Barkstead Road	Barkstead	From Ch. 16860 at Bungaree-Creswick Road to Ch. 18060	1,200.00	U2	Unsealed	1/07/2004
RDS_004424	Barry Street	Maddingley	From Ch. 0 at Griffith Street to Ch. 25	25.00	A1	Sealed	1/07/2004
RDS_004425	Barry Street	Maddingley	From Ch. 25 at Griffith Street to Ch. 475	450.00	A1	Sealed	1/07/2004
RDS_005590	Bates Road	Blackwood	From Ch. 0 at Byres Road to Ch. 390	390.00	U2	Unsealed	1/07/2004
RDS_005394	Bayards Road	Morrison	From Ch. 0 at Ballan-Meredith Road to Ch. 2968	2,968.00	U2	Unsealed	1/07/2004
RDS_003906	Bences Lane	Ballan	From Ch. 0 at Ballan-Greendale Road to Ch. 40	40.00	A2	Sealed	1/07/2004

REGISTER OF PUBLIC ROADS



Asset ID	Road/Street Name	Locality	Location	Length	Hierarchy	Surface	Date Road Made Public
RDS_005789	Bences Lane	Ballan	From Ch. 40 at Ballan-Greendale Road to Ch. 1040	1,000.00	U2	Unsealed	1/07/2004
RDS_005788	Bences Lane	Ballan	From Ch. 1040 at Ballan-Greendale Road to Ch. 3420	2,380.00	U2	Unsealed	1/07/2004
RDS_003907	Bences Lane	Ballan	From Ch. 3420 at Ballan-Greendale Road to Ch. 3470	50.00	A2	Sealed	1/07/2004
RDS_004578	Bences Road	Merrimu	From Ch. 0 at Diggers Rest Road to Ch. 235	235.00	A2	Sealed	1/07/2004
RDS_004579	Bences Road	Merrimu	From Ch. 235 at Diggers Rest Road to Ch. 540	305.00	A2	Sealed	1/07/2004
RDS_004580	Bences Road	Merrimu	From Ch. 540 at Diggers Rest Road to Ch. 670	130.00	A2	Sealed	1/07/2004
RDS_004581	Bences Road	Merrimu	From Ch. 670 at Diggers Rest Road to Ch. 1485	815.00	A2	Sealed	1/07/2004
RDS_005638	Bences Road	Merrimu	From Ch. 1485 at Diggers Rest Road to Ch. 3711	2,226.00	U2	Unsealed	1/07/2004
RDS_004365	Bennett Street	Bacchus Marsh	From Ch. 0 at Gisborne Road to Ch. 380	380.00	TC	Sealed	1/07/2004
RDS_006255	Bennetts Lane	Coimadai	From Ch. 0 at Gisborne Road to Ch. 48	48.00	A2	Sealed	1/07/2004
RDS_006256	Bennetts Lane	Coimadai	From Ch. 48 at Gisborne Road to Ch. 528	480.00	A2	Sealed	1/07/2004
RDS_006257	Bennetts Lane	Coimadai	From Ch. 528 at Gisborne Road to Ch. 875	347.00	A2	Sealed	1/07/2004
RDS_005036	Benson Valley Road	Darley	From Ch. 0 at Nelson Street to Ch. 180	180.00	A2	Sealed	1/07/2004
RDS_003961	Beremboke Road	Beremboke	From Ch. 0 at Geelong-Ballan Road to Ch. 1640	1,640.00	A2	Sealed	1/07/2004
RDS_003962	Beremboke Road	Beremboke	From Ch. 1640 at Geelong-Ballan Road to Ch. 3595	1,955.00	A2	Sealed	1/07/2004
RDS_003963	Beremboke Road	Beremboke	From Ch. 3595 at Geelong-Ballan Road to Ch. 4750	1,155.00	A2	Sealed	1/07/2004
RDS_005570	Beremboke Road	Beremboke	From Ch. 4750 at Geelong-Ballan Road to Ch. 4865	115.00	U2	Unsealed	1/07/2004
RDS_005571	Beremboke Road	Beremboke	From Ch. 4865 at Geelong-Ballan Road to Ch. 7465	2,600.00	U2	Unsealed	1/07/2004
RDS_005572	Beremboke Road	Beremboke	From Ch. 7465 at Geelong-Ballan Road to Ch. 8440	975.00	U2	Unsealed	1/07/2004
RDS_005832	Beremboke Road Service Road	Beremboke	From Ch. 860 at Geelong-Ballan Road to Ch. 1010	150.00	U2	Unsealed	1/07/2004
RDS_004265	Beresford Crescent	Darley	From Ch. 0 at Holts Lane to Ch. 490	490.00	A1	Sealed	1/07/2004
RDS_004315	Bernborough Court	Bacchus Marsh	From Ch. 0 at Underbank Boulevard to Ch. 60	60.00	A2	Sealed	1/07/2004
RDS_004055	Berry Street	Ballan	From Ch. 0 at Blackwood Street to Ch. 937	937.00	A1	Sealed	1/07/2004
RDS_005356	Betsons Road	Elaine	From Ch. 0 at Settlement Road to Ch. 1880	1,880.00	U2	Unsealed	1/07/2004
RDS_005683	Binks Road	Blakeville	From Ch. 0 at Blakeville Road to Ch. 800	800.00	U2	Unsealed	1/07/2004
RDS_003503	Black Swamp Road	Leigh Creek	From Ch. 0 at Western Highway to Ch. 150	150.00	A1	Sealed	1/07/2004
RDS_003504	Black Swamp Road	Leigh Creek	From Ch. 150 at Western Highway to Ch. 600	450.00	A1	Sealed	1/07/2004
RDS_003505	Black Swamp Road	Leigh Creek	From Ch. 600 at Western Highway to Ch. 2640	2,040.00	A1	Sealed	1/07/2004
RDS_003506	Black Swamp Road	Bullarook	From Ch. 2640 at Western Highway to Ch. 3070	430.00	A1	Sealed	1/07/2004
RDS_003507	Black Swamp Road	Bullarook	From Ch. 3070 at Western Highway to Ch. 5030	1,960.00	A1	Sealed	1/07/2004
RDS_003508	Black Swamp Road	Bullarook	From Ch. 5030 at Western Highway to Ch. 7645	2,615.00	A2	Sealed	1/07/2004
RDS_003509	Black Swamp Road	Bullarook	From Ch. 7645 at Western Highway to Ch. 9985	2,340.00	A2	Sealed	1/07/2004
RDS_003510	Black Swamp Road	Bullarook	From Ch. 9985 at Western Highway to Ch. 10380	395.00	A2	Sealed	1/07/2004
RDS_005441	Blackhorse Lane	Mount Egerton	From Ch. 0 at Main Road to Ch. 115	115.00	U2	Unsealed	1/07/2004
RDS_005440	Blackhorse Lane	Mount Egerton	From Ch. 115 at Main Road to Ch. 315	200.00	U2	Unsealed	1/07/2004
RDS_005575	Blacks Road	Beremboke	From Ch. 0 at Geelong-Ballan Road to Ch. 3500	3,500.00	U2	Unsealed	1/07/2004
RDS_005068	Blackwood Street	Ballan	From Ch. 0 at Simpson Street to Ch. 30	30.00	C	Sealed	1/07/2004
RDS_005684	Blackwood Street	Myrning	From Ch. 0 at Hardy Street to Ch. 310	310.00	U2	Unsealed	1/07/2004
RDS_003921	Blackwood Street	Ballan	From Ch. 70 at Simpson Street to Ch. 912	842.00	C	Sealed	1/07/2004
RDS_004875	Blake Court	Ballan	From Ch. 0 at Hogan Road to Ch. 110	110.00	A2	Sealed	1/07/2010
RDS_003937	Blakeville Road	Ballan	From Ch. 0 at Ballan-Greendale Road to Ch. 320	320.00	A1	Sealed	1/07/2004
RDS_003938	Blakeville Road	Ballan	From Ch. 320 at Ballan-Greendale Road to Ch. 2275	1,955.00	A1	Sealed	1/07/2004
RDS_003939	Blakeville Road	Ballan	From Ch. 2275 at Ballan-Greendale Road to Ch. 2840	565.00	A2	Sealed	1/07/2004
RDS_003940	Blakeville Road	Ballan	From Ch. 2840 at Ballan-Greendale Road to Ch. 3880	1,040.00	A2	Sealed	1/07/2004

REGISTER OF PUBLIC ROADS



Asset ID	Road/Street Name	Locality	Location	Length	Hierarchy	Surface	Date Road Made Public
RDS_006245	Blakeville Road	Colbrook	From Ch. 3880 at Ballan-Greendale Road to Ch. 5020	1,140.00	A2	Sealed	1/07/2004
RDS_006246	Blakeville Road	Colbrook	From Ch. 5020 at Ballan-Greendale Road to Ch. 5960	940.00	A2	Sealed	1/07/2004
RDS_003942	Blakeville Road	Colbrook	From Ch. 5960 at Ballan-Greendale Road to Ch. 7905	1,945.00	A2	Sealed	1/07/2004
RDS_003943	Blakeville Road	Blakeville	From Ch. 7905 at Ballan-Greendale Road to Ch. 8460	555.00	A2	Sealed	1/07/2004
RDS_003944	Blakeville Road	Blakeville	From Ch. 8455 at Ballan-Greendale Road to Ch. 9260	805.00	A2	Sealed	1/07/2004
RDS_004699	Blakeville Road	Blakeville	From Ch. 9260 at Ballan-Greendale Road to Ch. 9310	50.00	A2	Sealed	1/07/2004
RDS_005071	Blakeville Road	Blakeville	From Ch. 9310 at Ballan-Greendale Road to Ch. 9870	560.00	A2	Sealed	1/07/2004
RDS_004072	Blow Court	Ballan	From Ch. 0 at Simpson Street to Ch. 123	123.00	A2	Sealed	1/07/2004
RDS_004073	Blow Court	Ballan	From Ch. 123 at Simpson Street to Ch. 180	57.00	A2	Sealed	1/07/2004
RDS_005685	Bobbys Lane	Bullarto South	From Ch. 0 at Pearces Road to Ch. 690	690.00	U2	Unsealed	1/07/2004
RDS_004500	Bond Street	Maddingley	From Ch. 0 at Station Street to Ch. 35	35.00	A1	Sealed	1/07/2004
RDS_004520	Bond Street	Maddingley	From Ch. 35 at Station Street to Ch. 135	100.00	A1	Sealed	1/07/2004
RDS_004521	Bond Street	Maddingley	From Ch. 135 at Station Street to Ch. 180	45.00	A1	Sealed	1/07/2004
RDS_005686	Bound Lane	Lal Lal	From Ch. 0 at Ironmine Road to Ch. 209	209.00	U2	Unsealed	1/07/2004
RDS_004694	Boundary Church Road	Wattle Flat	From Ch. 0 at Bungaree-Creswick Road to Ch. 330	330.00	A2	Sealed	1/07/2004
RDS_004693	Boundary Church Road	Wattle Flat	From Ch. 330 at Bungaree-Creswick Road to Ch. 600	270.00	A2	Sealed	1/07/2004
RDS_004692	Boundary Church Road	Wattle Flat	From Ch. 600 at Bungaree-Creswick Road to Ch. 740	140.00	A2	Sealed	1/07/2004
RDS_003485	Boundary Church Road	Wattle Flat	From Ch. 740 at Bungaree-Creswick Road to Ch. 1290	550.00	A2	Sealed	1/07/2004
RDS_003486	Boundary Church Road	Wattle Flat	From Ch. 1290 at Bungaree-Creswick Road to Ch. 1800	510.00	A2	Sealed	1/07/2004
RDS_003487	Boundary Church Road	Clarks Hill	From Ch. 1800 at Bungaree-Creswick Road to Ch. 2415	615.00	A2	Sealed	1/07/2004
RDS_003488	Boundary Church Road	Clarks Hill	From Ch. 2415 at Bungaree-Creswick Road to Ch. 3290	875.00	A2	Sealed	1/07/2004
RDS_005213	Boundary Church Road	Clarks Hill	From Ch. 3290 at Bungaree-Creswick Road to Ch. 4670	1,380.00	U2	Unsealed	1/07/2004
RDS_005214	Boundary Church Road	Bullarook	From Ch. 4670 at Bungaree-Creswick Road to Ch. 6530	1,860.00	U2	Unsealed	1/07/2004
RDS_005215	Boundary Church Road	Mollongghip	From Ch. 6530 at Bungaree-Creswick Road to Ch. 8050	1,520.00	U2	Unsealed	1/07/2004
RDS_003829	Boundary Road	Gordon	From Ch. 0 at Careys Road to Ch. 140	140.00	A2	Sealed	1/07/2004
RDS_003825	Boundary Road	Gordon	From Ch. 140 at Careys Road to Ch. 1365	1,225.00	A2	Sealed	1/07/2004
RDS_003826	Boundary Road	Gordon	From Ch. 1375 at Careys Road to Ch. 2460	1,085.00	A2	Sealed	1/07/2004
RDS_004197	Bourke Street	Darley	From Ch. 0 at Gisborne Road to Ch. 65	65.00	A2	Sealed	1/07/2004
RDS_004198	Bourke Street	Darley	From Ch. 65 at Gisborne Road to Ch. 335	270.00	A2	Sealed	1/07/2004
RDS_005201	Bourkes Road	Darley	From Ch. 0 at Condons Lane to Ch. 360	360.00	U2	Unsealed	1/07/2004
RDS_003443	Bourkes Road	Darley	From Ch. 360 at Condons Lane to Ch. 590	230.00	A2	Sealed	1/07/2004
RDS_003445	Bourkes Road	Pentland Hills	From Ch. 610 at Condons Lane to Ch. 940	330.00	A2	Sealed	1/07/2004
RDS_005687	Bowmans Lane	Pentland Hills	From Ch. 0 at Palmers Lane to Ch. 800	800.00	U2	Unsealed	1/07/2004
RDS_004381	Boyd Street	Bacchus Marsh	From Ch. 0 at Dickson Street to Ch. 155	155.00	A2	Sealed	1/07/2004
RDS_004522	Boyes Close	Maddingley	From Ch. 310 at Station Street to Ch. 520	210.00	A2	Sealed	1/07/2004
RDS_005619	Bradshaw Street	Ballan	From Ch. 0 at Inglis Street to Ch. 205	205.00	U2	Unsealed	1/07/2004
RDS_005688	Brickhouse Road	Korweinguboorra	From Ch. 0 at Ballan-Daylesford Road to Ch. 680	680.00	U2	Unsealed	1/07/2004
RDS_005351	Bridge Road	Grenville	From Ch. 0 at Sand Road to Ch. 1345	1,345.00	U2	Unsealed	1/07/2004
RDS_003969	Brisbane Ranges Road	Mount Wallace	From Ch. 0 at Geelong-Ballan Road to Ch. 2755	2,755.00	A2	Sealed	1/07/2004
RDS_003970	Brisbane Ranges Road	Mount Wallace	From Ch. 2755 at Geelong-Ballan Road to Ch. 5600	2,845.00	A2	Sealed	1/07/2004
RDS_004537	Brisbane Road	Balliang	From Ch. 0 at Bacchus Marsh-Balliang Road to Ch. 1745	1,745.00	A2	Sealed	1/07/2004
RDS_004538	Brisbane Road	Balliang	From Ch. 1745 at Bacchus Marsh-Balliang Road to Ch. 3950	2,205.00	A2	Sealed	1/07/2004
RDS_004539	Brisbane Road	Balliang	From Ch. 3950 at Bacchus Marsh-Balliang Road to Ch. 5050	1,100.00	A2	Sealed	1/07/2004
RDS_005752	Brisbane Road	Balliang	From Ch. 5065 at Bacchus Marsh-Balliang Road to Ch. 5590	525.00	U2	Unsealed	1/07/2004

REGISTER OF PUBLIC ROADS



Asset ID	Road/Street Name	Locality	Location	Length	Hierarchy	Surface	Date Road Made Public
RDS_003593	Britts & Howard Road	Dunnstown	From Ch. 0 at Old Melbourne Road to Ch. 2454	2,454.00	A2	Sealed	1/07/2004
RDS_005689	Broad Lane	Blackwood	From Ch. 0 at Wall Street to Ch. 70	70.00	U2	Unsealed	1/07/2004
RDS_005325	Bronzewing Road	Lal Lal	From Ch. 0 at Kookaburra Road to Ch. 1070	1,070.00	U2	Unsealed	1/07/2004
RDS_003686	Bronzewing Road	Lal Lal	From Ch. 1070 at Kookaburra Road to Ch. 1547	477.00	A2	Sealed	1/07/2004
RDS_003840	Brougham Street	Gordon	From Ch. 0 at Old Melbourne Road to Ch. 20	20.00	A2	Sealed	1/07/2004
RDS_005453	Brougham Street	Gordon	From Ch. 20 at Old Melbourne Road to Ch. 120	100.00	U1	Unsealed	1/07/2004
RDS_005454	Brougham Street	Gordon	From Ch. 120 at Old Melbourne Road to Ch. 1450	1,330.00	U1	Unsealed	1/07/2004
RDS_004633	Browns Lane	Parwan	From Ch. 0 at Parwan-Exford Road to Ch. 185	185.00	A2	Sealed	1/07/2004
RDS_004635	Browns Lane	Parwan	From Ch. 220 at Parwan-Exford Road to Ch. 800	580.00	A2	Sealed	1/07/2004
RDS_005651	Browns Lane	Parwan	From Ch. 800 at Parwan-Exford Road to Ch. 1620	820.00	U2	Unsealed	1/07/2004
RDS_005116	Bruce Court	Bacchus Marsh	From Ch. 0 at Clifton Drive to Ch. 6	6.00	A2	Sealed	1/07/2005
RDS_004726	Bruce Court	Bacchus Marsh	From Ch. 6 at Clifton Drive to Ch. 93	87.00	A2	Sealed	1/07/2004
RDS_003888	Bryant Court	Ballan	From Ch. 0 at Mingara Drive to Ch. 800	800.00	A2	Sealed	1/07/2004
RDS_005274	Buchanans Road	Yendon	From Ch. 0 at Ramsays Road to Ch. 685	685.00	U2	Unsealed	1/07/2004
RDS_005640	Buckleys Road	Merrimu	From Ch. 0 at Gisborne Road to Ch. 590	590.00	U2	Unsealed	1/07/2004
RDS_005639	Buckleys Road	Merrimu	From Ch. 590 at Gisborne Road to Ch. 2040	1,450.00	U2	Unsealed	1/07/2004
RDS_006209	Bulbine Road	Maddingley	From Ch. 0 at Stonehill Drive to Ch. 135	135.00	A2	Sealed	30/01/2014
RDS_004567	Bull Mallee Road	Long Forest	From Ch. 0 at Long Forest Road to Ch. 550	550.00	A2	Sealed	1/07/2004
RDS_005758	Bungaree-Wallace Service Road North	Bungaree	From Ch. 1465 at Western Freeway to Ch. 1705	240.00	U2	Unsealed	1/07/2004
RDS_004932	Bungaree-Wallace Service Road North	Bungaree	From Ch. 2120 at Western Freeway to Ch. 2690	570.00	A2	Sealed	1/07/2005
RDS_005795	Bungaree-Wallace Service Road North	Bungaree	From Ch. 2990 at Western Freeway to Ch. 3305	315.00	U2	Unsealed	1/07/2004
RDS_004710	Bungaree-Wallace Service Road North	Wallace	From Ch. 6650 at Western Freeway to Ch. 7030	380.00	A2	Sealed	1/07/2004
RDS_005241	Bungaree-Wallace Service Road North	Wallace	From Ch. 7180 at Western Freeway to Ch. 7240	60.00	U2	Unsealed	1/07/2004
RDS_003557	Bungaree-Wallace Service Road North	Wallace	From Ch. 7245 at Western Freeway to Ch. 7470	225.00	A2	Sealed	1/07/2004
RDS_003556	Bungaree-Wallace Service Road North	Wallace	From Ch. 7470 at Western Freeway to Ch. 7525	55.00	A2	Sealed	1/07/2004
RDS_004934	Bungaree-Wallace Service Road South	Bungaree	From Ch. 1955 at Western Freeway to Ch. 2245	290.00	A2	Sealed	1/07/2004
RDS_004931	Bungaree-Wallace Service Road South	Bungaree	From Ch. 3195 at Western Freeway to Ch. 3285	90.00	A2	Sealed	1/07/2004
RDS_005797	Bungaree-Wallace Service Road South	Bungaree	From Ch. 3400 at Western Freeway to Ch. 3470	70.00	U2	Unsealed	1/07/2004
RDS_005796	Bungaree-Wallace Service Road South	Bungaree	From Ch. 3470 at Western Freeway to Ch. 3515	45.00	U2	Unsealed	1/07/2004
RDS_003559	Bungaree-Wallace Service Road South	Wallace	From Ch. 6660 at Western Freeway to Ch. 6915	255.00	A2	Sealed	1/07/2004
RDS_005794	Bungaree-Wallace Service Road South	Wallace	From Ch. 7190 at Western Freeway to Ch. 7230	40.00	U2	Unsealed	1/07/2004
RDS_004930	Bungaree-Wallace Service Road South	Wallace	From Ch. 7230 at Western Freeway to Ch. 7305	75.00	A2	Sealed	1/07/2004
RDS_005240	Bungaree-Wallace Service Road South	Wallace	From Ch. 7305 at Western Freeway to Ch. 7545	240.00	U2	Unsealed	1/07/2004
RDS_003798	Bungeeltap South Road	Mount Wallace	From Ch. 0 at Ballan-Meredith Road to Ch. 4370	4,370.00	A2	Sealed	1/07/2004
RDS_006051	Burbidge Drive	Bacchus Marsh	From Ch. 0 at Main Street to Ch. 130	130.00	A2	Sealed	1/07/2004
RDS_006052	Burbidge Drive	Bacchus Marsh	From Ch. 130 at Main Street to Ch. 228	98.00	A2	Sealed	1/07/2004
RDS_006007	Burbidge Drive	Bacchus Marsh	From Ch. 228 at Main Street to Ch. 328	100.00	A2	Sealed	30/12/2012
RDS_006008	Burbidge Drive	Bacchus Marsh	From Ch. 328 at Main Street to Ch. 706	378.00	A2	Sealed	30/12/2012
RDS_005039	Burbidge Drive	Bacchus Marsh	From Ch. 750 at Main Street to Ch. 830	80.00	A2	Sealed	1/07/2004
RDS_003518	Burkes Road	Bullarook	From Ch. 0 at Black Swamp Road to Ch. 540	540.00	A2	Sealed	1/07/2004
RDS_003519	Burkes Road	Bullarook	From Ch. 540 at Black Swamp Road to Ch. 1965	1,425.00	A2	Sealed	1/07/2004
RDS_005211	Bush Inn Road	Wattle Flat	From Ch. 0 at Bungaree-Creswick Road to Ch. 1055	1,055.00	U2	Unsealed	1/07/2004
RDS_004157	Bushby Court	Darley	From Ch. 0 at Vigor Court to Ch. 140	140.00	A2	Sealed	1/07/2004
RDS_004860	Butlers Road	Navigators	From Ch. 0 at Yankee Flat Road to Ch. 70	70.00	A2	Sealed	1/07/2004

REGISTER OF PUBLIC ROADS



Asset ID	Road/Street Name	Locality	Location	Length	Hierarchy	Surface	Date Road Made Public
RDS_005764	Butlers Road	Navigators	From Ch. 70 at Yankee Flat Road to Ch. 2335	2,265.00	U2	Unsealed	1/07/2004
RDS_004863	Butlers Road	Navigators	From Ch. 2335 at Yankee Flat Road to Ch. 2435	100.00	A2	Sealed	1/07/2004
RDS_003573	Butter Factory Road	Wallace	From Ch. 0 at Old Western Highway-intersection with Ormond Rd to Ch. 50	50.00	A1	Sealed	1/07/2004
RDS_003574	Butter Factory Road	Wallace	From Ch. 50 at Old Western Highway-intersection with Ormond Rd to Ch. 215	165.00	A1	Sealed	1/07/2004
RDS_003575	Butter Factory Road	Wallace	From Ch. 215 at Old Western Highway-intersection with Ormond Rd to Ch. 1440	1,225.00	A1	Sealed	1/07/2004
RDS_003576	Butter Factory Road	Wallace	From Ch. 1440 at Old Western Highway-intersection with Ormond Rd to Ch. 2715	1,275.00	A1	Sealed	1/07/2004
RDS_005175	Butter Factory Road	Gordon	From Ch. 2715 at Old Western Highway-intersection with Ormond Rd to Ch. 4080	1,365.00	A1	Sealed	1/07/2004
RDS_003983	Byres Road	Blackwood	From Ch. 0 at Old Golden Point Road to Ch. 830	830.00	A2	Sealed	1/07/2004
RDS_004253	Cain Street	Darley	From Ch. 0 at Albert Street to Ch. 60	60.00	A2	Sealed	1/07/2004
RDS_004254	Cain Street	Darley	From Ch. 60 at Albert Street to Ch. 105	45.00	A2	Sealed	1/07/2004
RDS_004276	Cain Street	Darley	From Ch. 120 at Albert Street to Ch. 185	65.00	A2	Sealed	1/07/2011
RDS_004133	Cairns Drive	Darley	From Ch. 0 at Robertsons Road to Ch. 940	940.00	A1	Sealed	1/07/2004
RDS_005536	Calders Lane	Korweinguboora	From Ch. 0 at Ballan-Daylesford Road to Ch. 675	675.00	U2	Unsealed	1/07/2004
RDS_017711	Calderwood Road	Maddingley	From Ch. 0 at O'Leary Way to Ch. 457	457.00	A2	Sealed	5/12/2014
RDS_005497	Callaghans Lane	Gordon	From Ch. 0 at Springbank Road to Ch. 1905	1,905.00	U2	Unsealed	1/07/2004
RDS_005501	Callaghans Lane	Gordon	From Ch. 4080 at Springbank Road to Ch. 4410	330.00	U2	Unsealed	1/07/2004
RDS_005492	Calway Lane	Gordon	From Ch. 0 at Moorabool West Road to Ch. 1370	1,370.00	U2	Unsealed	1/07/2004
RDS_005493	Calway Lane	Gordon	From Ch. 1370 at Moorabool West Road to Ch. 1900	530.00	U2	Unsealed	1/07/2004
RDS_005552	Cam Lane	Blakeville	From Ch. 0 at Blakeville Road to Ch. 555	555.00	U2	Unsealed	1/07/2004
RDS_005551	Cam Lane	Blakeville	From Ch. 555 at Blakeville Road to Ch. 1205	650.00	U2	Unsealed	1/07/2004
RDS_005576	Camerons Lane	Beremboke	From Ch. 0 at Beremboke Road to Ch. 1260	1,260.00	U2	Unsealed	1/07/2004
RDS_003964	Camerons Lane	Beremboke	From Ch. 1260 at Beremboke Road to Ch. 3165	1,905.00	A2	Sealed	1/07/2004
RDS_006250	Camerons Road	Darley	From Ch. 0 at Lerderderg Gorge Road to Ch. 80	80.00	A1	Sealed	1/07/2004
RDS_006251	Camerons Road	Darley	From Ch. 80 at Lerderderg Gorge Road to Ch. 1450	1,370.00	A1	Sealed	1/07/2004
RDS_004037	Camerons Road	Coimadai	From Ch. 1450 at Lerderderg Gorge Road to Ch. 3200	1,750.00	A1	Sealed	1/07/2004
RDS_006263	Camerons Road	Coimadai	From Ch. 3200 at Lerderderg Gorge Road to Ch. 3520	320.00	A2	Sealed	1/07/2004
RDS_006264	Camerons Road	Coimadai	From Ch. 3520 at Lerderderg Gorge Road to Ch. 4500	980.00	A2	Sealed	1/07/2004
RDS_005614	Camerons Road	Coimadai	From Ch. 4500 at Lerderderg Gorge Road to Ch. 5500	1,000.00	U2	Unsealed	1/07/2004
RDS_004751	Camp Road	Bullarto South	From Ch. 0 at Leonards Hill-South Bullarto Road to Ch. 153	153.00	A2	Sealed	1/07/2004
RDS_004248	Campbell Court	Darley	From Ch. 0 at Grey Street to Ch. 130	130.00	A2	Sealed	1/07/2004
RDS_005305	Campbells Road	Yendon	From Ch. 0 at Yendon-Egerton Road to Ch. 945	945.00	U2	Unsealed	1/07/2004
RDS_005306	Campbells Road	Yendon	From Ch. 945 at Yendon-Egerton Road to Ch. 1565	620.00	U2	Unsealed	1/07/2004
RDS_004420	Candeloro Street	Bacchus Marsh	From Ch. 0 at Crook Street to Ch. 80	80.00	A2	Sealed	1/07/2004
RDS_004421	Candeloro Street	Bacchus Marsh	From Ch. 80 at Crook Street to Ch. 145	65.00	A2	Sealed	1/07/2004
RDS_005822	Candeloro Street	Bacchus Marsh	From Ch. 145 at Crook Street to Ch. 265	120.00	U2	Unsealed	1/07/2004
RDS_005601	Cann Street	Blackwood	From Ch. 0 at Greendale-Trentham Road to Ch. 235	235.00	U2	Unsealed	1/07/2004
RDS_004566	Canopus Circuit	Long Forest	From Ch. 0 at Long Forest Road to Ch. 1610	1,610.00	A2	Sealed	1/07/2004
RDS_005340	Cantlons Lane	Elaine	From Ch. 0 at Horsehill Road to Ch. 600	600.00	U2	Unsealed	1/07/2004
RDS_004728	Carberry Drive	Hopetoun Park	From Ch. 0 at Ruxton Way to Ch. 90	90.00	A2	Sealed	1/07/2004
RDS_039604	Carberry Drive	Hopetoun Park	From Ch. 90 at Ruxton Way to Ch. 716	626.00	A2	Sealed	30/11/2009
RDS_004306	Carey Crescent	Bacchus Marsh	From Ch. 0 at Halletts Way to Ch. 420	420.00	A1	Sealed	1/07/2004
RDS_040328	Carey Crescent	Bacchus Marsh	From Ch. 489 at Halletts Way to Ch. 561	72.00	A1	Sealed	30/08/2016
RDS_003601	Careys Road	Gordon	From Ch. 140 at Old Melbourne Road to Ch. 1750	1,610.00	A2	Sealed	1/07/2004
RDS_003600	Careys West Road	Gordon	From Ch. 0 at Old Melbourne Road to Ch. 200	200.00	A2	Sealed	1/07/2004

REGISTER OF PUBLIC ROADS



Asset ID	Road/Street Name	Locality	Location	Length	Hierarchy	Surface	Date Road Made Public
RDS_004144	Carlogie Place	Darley	From Ch. 0 at Riversdale Crescent to Ch. 250	250.00	A2	Sealed	1/07/2004
RDS_005442	Carney Street	Mount Egerton	From Ch. 0 at Main Road to Ch. 230	230.00	U2	Unsealed	1/07/2004
RDS_005674	Carney West Street	Mount Egerton	From Ch. 0 at Wesley Street to Ch. 220	220.00	U2	Unsealed	1/07/2004
RDS_005468	Cartons Road	Gordon	From Ch. 0 at Main Street to Ch. 110	110.00	U2	Unsealed	1/07/2004
RDS_003853	Cartons Road	Gordon	From Ch. 0 at Main Street to Ch. 235	235.00	A1	Sealed	1/07/2004
RDS_003854	Cartons Road	Gordon	From Ch. 235 at Main Street to Ch. 385	150.00	A1	Sealed	1/07/2004
RDS_003855	Cartons Road	Gordon	From Ch. 385 at Main Street to Ch. 2110	1,725.00	A2	Sealed	1/07/2004
RDS_003856	Cartons Road	Gordon	From Ch. 2110 at Main Street to Ch. 2240	130.00	A2	Sealed	1/07/2004
RDS_003857	Cartons Road	Gordon	From Ch. 2320 at Main Street to Ch. 2535	215.00	A2	Sealed	1/07/2004
RDS_003858	Cartons Road	Gordon	From Ch. 2535 at Main Street to Ch. 2680	145.00	A2	Sealed	1/07/2004
RDS_005482	Cartons Road	Gordon	From Ch. 2680 at Main Street to Ch. 4100	1,420.00	U2	Unsealed	1/07/2004
RDS_003859	Cartons Road	Gordon	From Ch. 4100 at Main Street to Ch. 4525	425.00	A2	Sealed	1/07/2004
RDS_003936	Carween Lane	Ballan	From Ch. 0 at Ballanee Road to Ch. 635	635.00	A2	Sealed	1/07/2004
RDS_005548	Carween Lane	Ballan	From Ch. 645 at Ballanee Road to Ch. 920	275.00	U2	Unsealed	1/07/2004
RDS_017718	Casey Court	Bacchus Marsh	From Ch. 0 at Atley Street to Ch. 45	45.00	A2	Sealed	9/09/2014
RDS_004298	Cashmore Court	Bacchus Marsh	From Ch. 0 at Halletts Way to Ch. 90	90.00	A2	Sealed	1/07/2004
RDS_017708	Caspar Place	Maddingley	From Ch. 0 at Stonehill Drive to Ch. 176	176.00	A2	Sealed	13/10/2014
RDS_006214	Cassinia Boulevard North Bound	Maddingley	From Ch. 0 at Griffith Street to Ch. 107	107.00	A2	Sealed	30/01/2014
RDS_006215	Cassinia Boulevard South Bound	Maddingley	From Ch. 0 at Griffith Street to Ch. 107	107.00	A2	Sealed	30/01/2014
RDS_004729	Cemetery Road	Maddingley	From Ch. 0 at Griffith Street to Ch. 240	240.00	A1	Sealed	1/07/2004
RDS_005691	Cemetery Road	Morrison	From Ch. 0 at Elaine-Morrison Road to Ch. 450	450.00	U2	Unsealed	1/07/2004
RDS_005692	Cemetery Road	Mount Egerton	From Ch. 0 at Egerton-Ballark Road to Ch. 900	900.00	U2	Unsealed	1/07/2004
RDS_005034	Central Park Court	Ballan	From Ch. 0 at Cooper Street to Ch. 116	116.00	A2	Sealed	1/07/2004
RDS_004148	Chambers Court	Darley	From Ch. 0 at Swans Road to Ch. 180	180.00	A2	Sealed	1/07/2004
RDS_003602	Chapmans Road	Gordon	From Ch. 0 at Old Melbourne Road to Ch. 2040	2,040.00	A2	Sealed	1/07/2004
RDS_003603	Chapmans Road	Wallace	From Ch. 2040 at Old Melbourne Road to Ch. 2695	655.00	A2	Sealed	1/07/2004
RDS_004318	Charltonian Close	Bacchus Marsh	From Ch. 0 at Underbank Boulevard to Ch. 65	65.00	A2	Sealed	1/07/2004
RDS_004285	Cherry Court	Darley	From Ch. 0 at Jonathan Drive to Ch. 60	60.00	A2	Sealed	1/07/2004
RDS_006010	Chicory Drive	Bacchus Marsh	From Ch. 0 at Burbidge Drive to Ch. 40	40.00	A2	Sealed	30/12/2012
RDS_004319	Chicquita Court	Bacchus Marsh	From Ch. 0 at Underbank Boulevard to Ch. 100	100.00	A2	Sealed	1/07/2004
RDS_017713	Chippendall Street	Maddingley	From Ch. 0 at Calderwood Road to Ch. 93	93.00	A2	Sealed	2/06/2015
RDS_004723	Church Street	Bacchus Marsh	From Ch. 0 at Gisborne Road to Ch. 94	94.00	A1	Sealed	1/07/2004
RDS_005443	Church Street	Mount Egerton	From Ch. 0 at Steetley Lane to Ch. 440	440.00	U2	Unsealed	1/07/2004
RDS_003838	Church Street	Mount Egerton	From Ch. 440 at Steetley Lane to Ch. 570	130.00	A2	Sealed	1/07/2004
RDS_003997	Clarendon Street	Blackwood	From Ch. 0 at Albert Street to Ch. 140	140.00	A2	Sealed	1/07/2004
RDS_005606	Clarendon Street	Blackwood	From Ch. 140 at Albert Street to Ch. 205	65.00	U2	Unsealed	1/07/2004
RDS_004730	Clarendon West Street	Blackwood	From Ch. 0 at Albert Street to Ch. 15	15.00	A2	Sealed	1/07/2004
RDS_005824	Clarendon West Street	Blackwood	From Ch. 15 at Albert Street to Ch. 35	20.00	U2	Unsealed	1/07/2004
RDS_003687	Clarendon-Blue Bridge Road	Clarendon	From Ch. 0 at Midland Highway to Ch. 235	235.00	A2	Sealed	1/07/2004
RDS_003688	Clarendon-Blue Bridge Road	Clarendon	From Ch. 235 at Midland Highway to Ch. 965	730.00	A2	Sealed	1/07/2004
RDS_003689	Clarendon-Blue Bridge Road	Clarendon	From Ch. 965 at Midland Highway to Ch. 1955	990.00	A2	Sealed	1/07/2004
RDS_003691	Clarendon-Blue Bridge Road	Elaine	From Ch. 2005 at Midland Highway to Ch. 2435	430.00	A2	Sealed	1/07/2004
RDS_003692	Clarendon-Blue Bridge Road	Elaine	From Ch. 2435 at Midland Highway to Ch. 2576	141.00	A2	Sealed	1/07/2004
RDS_003693	Clarendon-Blue Bridge Road	Elaine	From Ch. 2576 at Midland Highway to Ch. 2761	185.00	A2	Sealed	1/07/2004

REGISTER OF PUBLIC ROADS



Asset ID	Road/Street Name	Locality	Location	Length	Hierarchy	Surface	Date Road Made Public
RDS_003694	Clarendon-Blue Bridge Road	Elaine	From Ch. 2761 at Midland Highway to Ch. 2960	199.00	A2	Sealed	1/07/2004
RDS_003695	Clarendon-Blue Bridge Road	Elaine	From Ch. 2960 at Midland Highway to Ch. 3100	140.00	A2	Sealed	1/07/2004
RDS_003696	Clarendon-Blue Bridge Road	Elaine	From Ch. 3100 at Midland Highway to Ch. 3240	140.00	A2	Sealed	1/07/2004
RDS_003697	Clarendon-Blue Bridge Road	Elaine	From Ch. 3240 at Midland Highway to Ch. 4355	1,115.00	A2	Sealed	1/07/2004
RDS_003673	Clarendon-Lal Lal Road	Clarendon	From Ch. 20 at Midland Highway to Ch. 395	375.00	A1	Sealed	1/07/2004
RDS_003728	Clarendon-Lal Lal Road	Clarendon	From Ch. 395 at Midland Highway to Ch. 1109	714.00	A1	Sealed	1/07/2004
RDS_003672	Clarendon-Lal Lal Road	Lal Lal	From Ch. 1109 at Midland Highway to Ch. 1762	653.00	A1	Sealed	1/07/2004
RDS_003671	Clarendon-Lal Lal Road	Lal Lal	From Ch. 1762 at Midland Highway to Ch. 3442	1,680.00	A1	Sealed	1/07/2004
RDS_004857	Clarendon-Lal Lal Road	Lal Lal	From Ch. 3442 at Midland Highway to Ch. 4297	855.00	A1	Sealed	1/07/2004
RDS_005815	Clarendon-Lal Lal Road Service Road	Clarendon	From Ch. 1480 at Midland Highway to Ch. 1590	110.00	U2	Unsealed	1/07/2004
RDS_004461	Clarinda Street	Bacchus Marsh	From Ch. 0 at Main Street to Ch. 275	275.00	C	Sealed	1/07/2004
RDS_004462	Clarinda Street	Bacchus Marsh	From Ch. 275 at Main Street to Ch. 360	85.00	A1	Sealed	1/07/2004
RDS_004463	Clarinda Street	Bacchus Marsh	From Ch. 360 at Main Street to Ch. 460	100.00	A1	Sealed	1/07/2004
RDS_004464	Clarinda Street	Bacchus Marsh	From Ch. 460 at Main Street to Ch. 670	210.00	A1	Sealed	1/07/2004
RDS_003459	Clarke Street	Darley	From Ch. 0 at Grantleigh Drive to Ch. 10	10.00	A2	Sealed	1/07/2004
RDS_004813	Clarke Street	Darley	From Ch. 10 at Grantleigh Drive to Ch. 190	180.00	A2	Sealed	1/07/2004
RDS_004968	Clarke Street	Darley	From Ch. 210 at Grantleigh Drive to Ch. 295	85.00	A2	Sealed	1/07/2004
RDS_003514	Clarks Hill Road	Bullarook	From Ch. 0 at Black Swamp Road to Ch. 875	875.00	A2	Sealed	1/07/2004
RDS_003515	Clarks Hill Road	Bullarook	From Ch. 875 at Black Swamp Road to Ch. 3485	2,610.00	A2	Sealed	1/07/2004
RDS_003516	Clarks Hill Road	Clarks Hill	From Ch. 3485 at Black Swamp Road to Ch. 4530	1,045.00	A2	Sealed	1/07/2004
RDS_003517	Clarks Hill Road	Clarks Hill	From Ch. 4530 at Black Swamp Road to Ch. 5865	1,335.00	A2	Sealed	1/07/2004
RDS_005747	Clarks Lane	Blackwood	From Ch. 1020 at Pearces Road to Ch. 1480	460.00	U2	Unsealed	1/07/2004
RDS_003495	Clarks Road	Glen Park	From Ch. 0 at Longs Hill Road to Ch. 970	970.00	A1	Sealed	1/07/2004
RDS_003496	Clarks Road	Glen Park	From Ch. 970 at Longs Hill Road to Ch. 1260	290.00	A1	Sealed	1/07/2004
RDS_003497	Clarks Road	Glen Park	From Ch. 1260 at Longs Hill Road to Ch. 2605	1,345.00	A1	Sealed	1/07/2004
RDS_003498	Clarks Road	Glen Park	From Ch. 2605 at Longs Hill Road to Ch. 2900	295.00	A1	Sealed	1/07/2004
RDS_004563	Clematis Court	Long Forest	From Ch. 0 at Sundew Avenue to Ch. 225	225.00	A2	Sealed	1/07/2004
RDS_004328	Clifton Drive	Bacchus Marsh	From Ch. 0 at Gisborne Road to Ch. 720	720.00	C	Sealed	1/07/2008
RDS_004329	Clifton Drive	Bacchus Marsh	From Ch. 720 at Gisborne Road to Ch. 765	45.00	C	Sealed	1/07/2004
RDS_004330	Clifton Drive	Bacchus Marsh	From Ch. 765 at Gisborne Road to Ch. 1085	320.00	A1	Sealed	1/07/2004
RDS_040327	Clifton Drive	Bacchus Marsh	From Ch. 1128 at Gisborne Road to Ch. 1280	152.00	A1	Sealed	30/08/2016
RDS_006224	Clifton Drive	Bacchus Marsh	From Ch. 1280 at Gisborne Road to Ch. 1458	178.00	A1	Sealed	30/01/2014
RDS_005247	Clohesy Road	Gordon	From Ch. 0 at Chapmans Road to Ch. 985	985.00	U2	Unsealed	1/07/2004
RDS_004472	Closter Court	Bacchus Marsh	From Ch. 0 at Sydney Street to Ch. 160	160.00	A2	Sealed	1/07/2004
RDS_005769	Coalmine Road	Lal Lal	From Ch. 0 at Lal Lal Falls Road to Ch. 700	700.00	U1	Unsealed	1/07/2004
RDS_005768	Coalmine Road	Lal Lal	From Ch. 700 at Lal Lal Falls Road to Ch. 1040	340.00	U1	Unsealed	1/07/2004
RDS_005770	Coalmine Road	Lal Lal	From Ch. 1040 at Lal Lal Falls Road to Ch. 1340	300.00	U1	Unsealed	1/07/2004
RDS_005771	Coalmine Road	Lal Lal	From Ch. 1340 at Lal Lal Falls Road to Ch. 2355	1,015.00	U1	Unsealed	1/07/2004
RDS_005328	Cockatoo Road	Lal Lal	From Ch. 0 at Kingfisher Drive to Ch. 1015	1,015.00	U2	Unsealed	1/07/2004
RDS_005233	Coffeys Lane	Springbank	From Ch. 0 at Barkstead Road to Ch. 2250	2,250.00	U2	Unsealed	1/07/2004
RDS_003545	Coffeys Lane	Springbank	From Ch. 2250 at Barkstead Road to Ch. 3885	1,635.00	A2	Sealed	1/07/2004
RDS_005562	Coles Lane	Ballan	From Ch. 0 at Greenhills Road to Ch. 2160	2,160.00	U2	Unsealed	1/07/2004
RDS_005040	College Square	Bacchus Marsh	From Ch. 0 at Burbidge Drive to Ch. 68	68.00	A2	Sealed	1/07/2004
RDS_005041	College Square	Bacchus Marsh	From Ch. 68 at Burbidge Drive to Ch. 137	69.00	A2	Sealed	1/07/2004

REGISTER OF PUBLIC ROADS



Asset ID	Road/Street Name	Locality	Location	Length	Hierarchy	Surface	Date Road Made Public
RDS_005038	College Square	Bacchus Marsh	From Ch. 137 at Burbidge Drive to Ch. 318	181.00	A2	Sealed	1/07/2004
RDS_003965	Combridge Drive	Beremboke	From Ch. 0 at Camerons Lane to Ch. 1195	1,195.00	A2	Sealed	1/07/2004
RDS_005246	Con Careys Road	Gordon	From Ch. 0 at Careys Road to Ch. 895	895.00	U2	Unsealed	1/07/2004
RDS_003774	Condies Lane	Mount Egerton	From Ch. 0 at Ballan-Egerton Road to Ch. 15	15.00	A2	Sealed	1/07/2004
RDS_003775	Condies Lane	Mount Egerton	From Ch. 15 at Ballan-Egerton Road to Ch. 1970	1,955.00	A2	Sealed	1/07/2004
RDS_005414	Condies Lane	Mount Egerton	From Ch. 1970 at Ballan-Egerton Road to Ch. 1993	23.00	U2	Unsealed	1/07/2004
RDS_003446	Condons Lane	Darley	From Ch. 0 at Western Freeway off ramp to Ch. 110	110.00	A1	Sealed	1/07/2004
RDS_003447	Condons Lane	Darley	From Ch. 110 at Western Freeway-off ramp to Ch. 710	600.00	A2	Sealed	1/07/2004
RDS_004808	Condor Drive	Merrimu	From Ch. 0 at Streeeton Drive to Ch. 183	183.00	A2	Sealed	1/07/2005
RDS_004877	Conn Court	Darley	From Ch. 0 at Dundas Street to Ch. 150	150.00	A2	Sealed	1/07/2004
RDS_004592	Connell Close	Hopetoun Park	From Ch. 0 at Hammond Circuit to Ch. 345	345.00	A2	Sealed	1/07/2004
RDS_004731	Connor Court	Ballan	From Ch. 0 at Ballan-Greendale Road to Ch. 595	595.00	A2	Sealed	1/07/2004
RDS_004297	Connor Street	Bacchus Marsh	From Ch. 0 at Halletts Way to Ch. 700	700.00	A1	Sealed	1/07/2004
RDS_005577	Conroy Lane	Beremboke	From Ch. 0 at Beremboke Road to Ch. 300	300.00	U2	Unsealed	1/07/2004
RDS_004687	Conroys Lane	Gordon	From Ch. 0 at Chapmans Road to Ch. 155	155.00	A2	Sealed	1/07/2004
RDS_005490	Conroys Lane	Wallace	From Ch. 155 at Chapmans Road to Ch. 2084	1,929.00	U2	Unsealed	1/07/2004
RDS_005693	Copperwaites Road	Lal Lal	From Ch. 0 at Horsecrafts Road to Ch. 1040	1,040.00	U2	Unsealed	1/07/2004
RDS_003851	Corbetts Road	Gordon	From Ch. 0 at Cartons Road to Ch. 755	755.00	A2	Sealed	1/07/2004
RDS_005889	Corbetts Road	Gordon	From Ch. 800 at Cartons Road to Ch. 1190	390.00	U2	Unsealed	1/07/2004
RDS_005556	Corcorans Lane	Colbrook	From Ch. 0 at Blakeville Road to Ch. 910	910.00	U2	Unsealed	1/07/2004
RDS_004882	Correa Court	Darley	From Ch. 0 at Silverdale Drive to Ch. 110	110.00	A2	Sealed	1/07/2009
RDS_005404	Corries Lane	Mount Egerton	From Ch. 0 at Egerton-Ballark Road to Ch. 1092	1,092.00	U2	Unsealed	1/07/2004
RDS_005405	Corries Lane	Mount Egerton	From Ch. 1092 at Egerton-Ballark Road to Ch. 4092	3,000.00	U2	Unsealed	1/07/2004
RDS_004383	Costello Close	Bacchus Marsh	From Ch. 0 at Linda Drive to Ch. 120	120.00	A2	Sealed	1/07/2004
RDS_005239	Costello Track	Bolwarrah	From Ch. 0 at Spargo Creek Road to Ch. 420	420.00	U2	Unsealed	1/07/2004
RDS_005094	Cotton Court	Darley	From Ch. 0 at Fitzroy Street to Ch. 10	10.00	A2	Sealed	1/07/2005
RDS_004809	Cotton Court	Darley	From Ch. 10 at Fitzroy Street to Ch. 115	105.00	A2	Sealed	1/07/2004
RDS_005336	Courts Road	Clarendon	From Ch. 0 at Midland Highway to Ch. 1765	1,765.00	U2	Unsealed	1/07/2004
RDS_003953	Cowans Drive	Dales Creek	From Ch. 0 at Greendale-Trentham Road to Ch. 1615	1,615.00	A2	Sealed	1/07/2004
RDS_005227	Cowans Lane	Barkstead	From Ch. 0 at Barkstead Road to Ch. 125	125.00	U2	Unsealed	1/07/2004
RDS_004732	Cowans Road	Hopetoun Park	From Ch. 0 at Old Western Highway to Ch. 177	177.00	A2	Sealed	1/07/2004
RDS_006243	Cowans Road	Hopetoun Park	From Ch. 177 at Old Western Highway to Ch. 454	277.00	A2	Sealed	30/01/2014
RDS_004042	Cowie Street	Ballan	From Ch. 0 at Railway line on Walsh Street to Ch. 45	45.00	C	Sealed	1/07/2004
RDS_004041	Cowie Street	Ballan	From Ch. 45 at Railway line on Walsh Street to Ch. 435	390.00	C	Sealed	1/07/2004
RDS_005074	Cowie Street	Ballan	From Ch. 465 at Railway line on Walsh Street to Ch. 570	105.00	C	Sealed	1/07/2004
RDS_039040	Creek Court	Ballan	From Ch. 0 at Crook Court to Ch. 264	264.00	A2	Sealed	23/12/2014
RDS_039159	Creek Court	Ballan	From Ch. 0 at Crook Court to Ch. 14	14.00	A2	Sealed	23/12/2014
RDS_039160	Creek Court	Ballan	From Ch. 0 at Crook Court to Ch. 14	14.00	A2	Sealed	23/12/2014
RDS_039161	Creek Court	Ballan	From Ch. 218 at Crook Court to Ch. 236.5	18.50	A2	Sealed	23/12/2014
RDS_005553	Cricket Ground Track	Blakeville	From Ch. 0 at Cam Lane to Ch. 250	250.00	U2	Unsealed	1/07/2004
RDS_004353	Crisp Court	Bacchus Marsh	From Ch. 0 at Shea Street to Ch. 70	70.00	A2	Sealed	1/07/2004
RDS_006011	Cromarty Circuit	Darley	From Ch. 0 at Baker Street to Ch. 395	395.00	A2	Sealed	30/12/2012
RDS_004067	Crook Court	Ballan	From Ch. 0 at Old Geelong Road to Ch. 375	375.00	A2	Sealed	1/07/2004
RDS_005119	Crook Street	Bacchus Marsh	From Ch. 0 at Main Street to Ch. 20	20.00	A1	Sealed	1/07/2004

REGISTER OF PUBLIC ROADS



Asset ID	Road/Street Name	Locality	Location	Length	Hierarchy	Surface	Date Road Made Public
RDS_004422	Crook Street	Bacchus Marsh	From Ch. 20 at Main Street to Ch. 95	75.00	A1	Sealed	1/07/2004
RDS_004423	Crook Street	Bacchus Marsh	From Ch. 95 at Main Street to Ch. 360	265.00	A1	Sealed	1/07/2004
RDS_005234	Croughs Lane	Bolwarrah	From Ch. 0 at Spargo Creek Road to Ch. 220	220.00	U2	Unsealed	1/07/2004
RDS_004323	Cuddle Court	Bacchus Marsh	From Ch. 0 at Underbank Boulevard to Ch. 50	50.00	A2	Sealed	1/07/2004
RDS_005585	Cummings Lane	Barrys Reef	From Ch. 0 at Thurgoods Lane North to Ch. 750	750.00	U2	Unsealed	1/07/2004
RDS_004642	Cummings Road	Parwan	From Ch. 0 at Geelong-Bacchus Marsh Road to Ch. 1890	1,890.00	A1	Sealed	1/07/2004
RDS_004801	Cummings Road	Parwan	From Ch. 1890 at Geelong-Bacchus Marsh Road to Ch. 2410	520.00	A2	Sealed	1/07/2004
RDS_004643	Cummings Road	Parwan	From Ch. 2410 at Geelong-Bacchus Marsh Road to Ch. 2710	300.00	A2	Sealed	1/07/2004
RDS_004644	Cummings Road	Parwan	From Ch. 2710 at Geelong-Bacchus Marsh Road to Ch. 4130	1,420.00	A2	Sealed	1/07/2004
RDS_004219	Cunningham Close	Darley	From Ch. 0 at Holts Lane to Ch. 300	300.00	A2	Sealed	1/07/2004
RDS_003683	Currawong Road	Lal Lal	From Ch. 0 at Eaglehawk Road to Ch. 260	260.00	A2	Sealed	1/07/2004
RDS_003682	Currawong Road	Lal Lal	From Ch. 260 at Eaglehawk Road to Ch. 821	561.00	A2	Sealed	1/07/2004
RDS_003681	Currawong Road	Lal Lal	From Ch. 821 at Eaglehawk Road to Ch. 1090	269.00	A2	Sealed	1/07/2004
RDS_004910	Currington Crescent	Darley	From Ch. 0 at Ramsay Crescent to Ch. 130	130.00	A2	Sealed	1/07/2010
RDS_006012	Currington Crescent	Darley	From Ch. 130 at Ramsay Crescent to Ch. 340	210.00	A2	Sealed	30/12/2012
RDS_005110	Cuthbertson Court	Bacchus Marsh	From Ch. 0 at Clifton Drive to Ch. 6	6.00	A2	Sealed	1/07/2004
RDS_004393	Cuthbertson Court	Bacchus Marsh	From Ch. 6 at Clifton Drive to Ch. 115	109.00	A2	Sealed	1/07/2004
RDS_005694	Daisybank Lane	Rowsley	From Ch. 0 at Glenmore Road to Ch. 1500	1,500.00	U2	Unsealed	1/07/2004
RDS_003948	Dales Creek Avenue	Dales Creek	From Ch. 0 at Greendale-Trentham Road at south intersection to Ch. 1620	1,620.00	A2	Sealed	1/07/2004
RDS_005695	Dalton Lane	Mount Egerton	From Ch. 0 at Walkers Lane to Ch. 158	158.00	U2	Unsealed	1/07/2004
RDS_004217	Daly Court	Darley	From Ch. 0 at Davies Street to Ch. 90	90.00	A2	Sealed	1/07/2004
RDS_004485	Darcy Street	Maddingley	From Ch. 0 at Bacchus Marsh-Balliang Road to Ch. 90	90.00	A1	Sealed	1/07/2004
RDS_004486	Darcy Street	Maddingley	From Ch. 90 at Bacchus Marsh-Balliang Road to Ch. 680	590.00	A1	Sealed	1/07/2004
RDS_004977	Darcy Street	Maddingley	From Ch. 680 at Bacchus Marsh-Balliang Road to Ch. 770	90.00	A2	Sealed	1/07/2004
RDS_004181	Darke Court	Darley	From Ch. 0 at Morrison Drive to Ch. 60	60.00	A2	Sealed	1/07/2004
RDS_004978	Darley Drive	Darley	From Ch. 0 at Links Road to Ch. 660	660.00	A2	Sealed	1/07/2011
RDS_004166	David Court	Darley	From Ch. 0 at Nelson Street to Ch. 135	135.00	A2	Sealed	1/07/2004
RDS_004995	Davies Court	Merrimu	From Ch. 0 at Flanagan Drive to Ch. 140	140.00	A2	Sealed	1/07/2009
RDS_004216	Davies Street	Darley	From Ch. 0 at Holts Lane to Ch. 415	415.00	A1	Sealed	1/07/2004
RDS_004556	Davis Road	Balliang East	From Ch. 0 at Geelong-Bacchus Marsh Road to Ch. 1730	1,730.00	A2	Sealed	1/07/2004
RDS_004557	Davis Road	Balliang East	From Ch. 1730 at Geelong-Bacchus Marsh Road to Ch. 2810	1,080.00	A2	Sealed	1/07/2004
RDS_004497	Davison Court	Maddingley	From Ch. 0 at Darcy Street to Ch. 10	10.00	A2	Sealed	1/07/2005
RDS_004498	Davison Court	Maddingley	From Ch. 10 at Darcy Street to Ch. 185	175.00	A2	Sealed	1/07/2004
RDS_004749	Davisons Lane	Rowsley	From Ch. 0 at Glenmore Road, East end to Ch. 970	970.00	A2	Sealed	1/07/2004
RDS_005633	Davisons Lane	Rowsley	From Ch. 0 at Glenmore Road, East end to Ch. 100	100.00	U2	Unsealed	1/07/2004
RDS_004002	Decker Street	Blackwood	From Ch. 0 at Simmons Reef Road to Ch. 195	195.00	A2	Sealed	1/07/2004
RDS_005503	Dehnerts Back Lane	Bunding	From Ch. 0 at Dehnerts Road to Ch. 815	815.00	U2	Unsealed	1/07/2004
RDS_003880	Dehnerts Road	Bunding	From Ch. 0 at Ballan-Daylesford Road to Ch. 870	870.00	A2	Sealed	1/07/2004
RDS_003881	Dehnerts Road	Bunding	From Ch. 870 at Ballan-Daylesford Road to Ch. 1330	460.00	A2	Sealed	1/07/2004
RDS_003883	Dehnerts Road	Bunding	From Ch. 1345 at Ballan-Daylesford Road to Ch. 1640	295.00	A2	Sealed	1/07/2004
RDS_006065	Dehnerts Road	Bunding	From Ch. 1640 at Ballan-Daylesford Road to Ch. 2800	1,160.00	A2	Sealed	1/07/2004
RDS_006066	Dehnerts Road	Bunding	From Ch. 2800 at Ballan-Daylesford Road to Ch. 3520	720.00	A2	Sealed	1/07/2004
RDS_006067	Dehnerts Road	Bunding	From Ch. 3520 at Ballan-Daylesford Road to Ch. 4126	606.00	A2	Sealed	1/07/2004
RDS_005033	Delahey Close	Maddingley	From Ch. 0 at Hegarty Place to Ch. 100	100.00	A2	Sealed	1/07/2004

Asset ID	Road/Street Name	Locality	Location	Length	Hierarchy	Surface	Date Road Made Public
RDS_005077	Delwyn Court	Darley	From Ch. 0 at Manning Boulevard to Ch. 10	10.00	A2	Sealed	1/07/2004
RDS_004724	Delwyn Court	Darley	From Ch. 10 at Manning Boulevard to Ch. 110	100.00	A2	Sealed	1/07/2004
RDS_005528	Denholms Road	Ballan	From Ch. 0 at Kerrins Lane to Ch. 1015	1,015.00	U2	Unsealed	1/07/2004
RDS_004941	Denholms Road	Ballan	From Ch. 1015 at Kerrins Lane to Ch. 1033	18.00	A2	Sealed	1/07/2004
RDS_003438	Denholms Road	Ballan	From Ch. 1033 at Kerrins Lane to Ch. 1374	341.00	A2	Sealed	1/07/2004
RDS_003437	Denholms Road	Ballan	From Ch. 1374 at Kerrins Lane to Ch. 1392	18.00	A2	Sealed	1/07/2004
RDS_004192	Densley Court	Darley	From Ch. 0 at Horder Crescent to Ch. 425	425.00	A2	Sealed	1/07/2004
RDS_004060	Densley Street	Ballan	From Ch. 0 at Spencer Road to Ch. 200	200.00	A2	Sealed	1/07/2004
RDS_004810	Developmental Road	Bolwarrah	From Ch. 0 at Spargo Creek Road to Ch. 60	60.00	A2	Sealed	1/07/2005
RDS_005237	Developmental Road	Bolwarrah	From Ch. 60 at Spargo Creek Road to Ch. 500	440.00	U2	Unsealed	1/07/2004
RDS_005807	Developmental Road	Bolwarrah	From Ch. 500 at Spargo Creek Road to Ch. 2500	2,000.00	U2	Unsealed	1/07/2004
RDS_005238	Developmental Road	Bolwarrah	From Ch. 2500 at Spargo Creek Road to Ch. 4880	2,380.00	U2	Unsealed	1/07/2004
RDS_005415	Devlins Road	Mount Egerton	From Ch. 0 at Ballan-Egerton Road to Ch. 490	490.00	U2	Unsealed	1/07/2004
RDS_004840	Dewar Crescent	Maddingley	From Ch. 0 at Harry Vallence Drive to Ch. 370	370.00	A1	Sealed	1/07/2006
RDS_005313	Diamonds Lane	Lal Lal	From Ch. 0 at Lal Lal Falls Road to Ch. 715	715.00	U2	Unsealed	1/07/2004
RDS_005314	Diamonds Road	Lal Lal	From Ch. 0 at Lal Lal Falls Road to Ch. 220	220.00	U2	Unsealed	1/07/2004
RDS_005315	Diamonds Road	Lal Lal	From Ch. 220 at Lal Lal Falls Road to Ch. 1200	980.00	U2	Unsealed	1/07/2004
RDS_003847	Dicker Street	Gordon	From Ch. 0 at Stanley Street to Ch. 155	155.00	A2	Sealed	1/07/2004
RDS_004733	Dickerson Lane	Greendale	From Ch. 0 at Maddisons Lane to Ch. 280	280.00	A2	Sealed	1/07/2004
RDS_004370	Dickie Street	Bacchus Marsh	From Ch. 0 at Lerderderg Street to Ch. 175	175.00	A2	Sealed	1/07/2004
RDS_004371	Dickie Street	Bacchus Marsh	From Ch. 175 at Lerderderg Street to Ch. 295	120.00	A2	Sealed	1/07/2004
RDS_004379	Dickson Street	Bacchus Marsh	From Ch. 0 at Young Street to Ch. 100	100.00	A2	Sealed	1/07/2004
RDS_004378	Dickson Street	Bacchus Marsh	From Ch. 108 at Young Street to Ch. 313	205.00	A2	Sealed	1/07/2004
RDS_004811	Dickson Street	Bacchus Marsh	From Ch. 330 at Young Street to Ch. 680	350.00	A1	Sealed	1/07/2004
RDS_004625	Dicksons Road	Pentland Hills	From Ch. 0 at Pentland Hills Road to Ch. 90	90.00	A2	Sealed	1/07/2004
RDS_005650	Dicksons Road	Pentland Hills	From Ch. 170 at Pentland Hills Road to Ch. 530	360.00	U2	Unsealed	1/07/2004
RDS_005222	Dingley Dell Road	Mollongghip	From Ch. 4380 at McPhans Road to Ch. 5360	980.00	U2	Unsealed	1/07/2004
RDS_005671	Ditchfield North Road	Navigators	From Ch. 0 at Ditchfield Road to Ch. 2095	2,095.00	U2	Unsealed	1/07/2004
RDS_004942	Ditchfield Road	Yendon	From Ch. 0 at Yendon-Egerton Road to Ch. 20	20.00	A2	Sealed	1/07/2004
RDS_005268	Ditchfield Road	Yendon	From Ch. 20 at Yendon-Egerton Road to Ch. 2515	2,495.00	U2	Unsealed	1/07/2004
RDS_039545	Dixon Drive	Ballan	From Ch. 0 at Myrtle Grove to Ch. 46	46.00	A2	Sealed	2/11/2015
RDS_004582	Dodemaide Circuit	Merrimu	From Ch. 0 at Bences Road at north intersection to Ch. 975	975.00	A2	Sealed	1/07/2004
RDS_004648	Dog Trap Gully Road	Rowsley	From Ch. 0 at Ironbark Road to Ch. 220	220.00	A2	Sealed	1/07/2004
RDS_005655	Dog Trap Gully Road	Rowsley	From Ch. 220 at Ironbark Road to Ch. 3055	2,835.00	U2	Unsealed	1/07/2004
RDS_005656	Dog Trap Gully Road	Rowsley	From Ch. 3055 at Ironbark Road to Ch. 3720	665.00	U2	Unsealed	1/07/2004
RDS_004972	Dogherty Court	Maddingley	From Ch. 0 at Tilley Drive to Ch. 10	10.00	A2	Sealed	1/07/2010
RDS_004973	Dogherty Court	Maddingley	From Ch. 10 at Tilley Drive to Ch. 100	90.00	A2	Sealed	1/07/2010
RDS_004974	Dogherty Court	Maddingley	From Ch. 100 at Tilley Drive to Ch. 140	40.00	A2	Sealed	1/07/2010
RDS_004975	Dogherty Court	Maddingley	From Ch. 100 at Tilley Drive to Ch. 140	40.00	A2	Sealed	1/07/2010
RDS_003747	Dollys Creek Road	Morrison	From Ch. 0 at Ballan-Meredith Road to Ch. 30	30.00	A2	Sealed	1/07/2004
RDS_005386	Dollys Creek Road	Morrison	From Ch. 30 at Ballan-Meredith Road to Ch. 4075	4,045.00	U2	Unsealed	1/07/2004
RDS_005390	Dollys Creek Track	Morrison	From Ch. 0 at Elaine-Egerton Road to Ch. 1028	1,028.00	U2	Unsealed	1/07/2004
RDS_004335	Donald Street	Bacchus Marsh	From Ch. 0 at Masons Lane to Ch. 190	190.00	A2	Sealed	1/07/2004
RDS_004336	Donald Street	Bacchus Marsh	From Ch. 190 at Masons Lane to Ch. 265	75.00	A2	Sealed	1/07/2004

REGISTER OF PUBLIC ROADS



Asset ID	Road/Street Name	Locality	Location	Length	Hierarchy	Surface	Date Road Made Public
RDS_005253	Donnellans Road	Millbrook	From Ch. 0 at Millbrook-Egerton Road to Ch. 2155	2,155.00	U2	Unsealed	1/07/2004
RDS_005282	Donnellys East Road	Navigators	From Ch. 0 at Navigators Road to Ch. 145	145.00	U2	Unsealed	1/07/2004
RDS_005279	Donnellys Road	Navigators	From Ch. 0 at Yankee Flat Road to Ch. 455	455.00	U2	Unsealed	1/07/2004
RDS_004499	Doolan Street	Maddingley	From Ch. 0 at Darcy Street to Ch. 165	165.00	A2	Sealed	1/07/2004
RDS_004888	Douglas Close	Darley	From Ch. 0 at Nelson Street to Ch. 167	167.00	A2	Sealed	1/07/2008
RDS_005370	Doyles Road	Elaine	From Ch. 0 at Midland Highway to Ch. 2160	2,160.00	U2	Unsealed	1/07/2004
RDS_003724	Doyles Road	Elaine	From Ch. 2160 at Midland Highway to Ch. 4630	2,470.00	A2	Sealed	1/07/2004
RDS_039166	Drever Place	Maddingley	From Ch. 0 at Oliver Way to Ch. 205	205.00	A2	Sealed	7/12/2015
RDS_005359	Drews Lane	Elaine	From Ch. 0 at Settlement Road to Ch. 430	430.00	U2	Unsealed	1/07/2004
RDS_005526	Drovers Lane	Ballan	From Ch. 0 at Kerrins Lane to Ch. 905	905.00	U2	Unsealed	1/07/2004
RDS_006034	Drysdale Court	Merrimu	From Ch. 0 at Flanagan Drive to Ch. 117	117.00	A2	Sealed	1/07/2004
RDS_004377	Dugdale Street	Bacchus Marsh	From Ch. 0 at Gisborne Road to Ch. 203	203.00	A2	Sealed	1/07/2004
RDS_004376	Dugdale Street	Bacchus Marsh	From Ch. 211 at Gisborne Road to Ch. 308	97.00	A2	Sealed	1/07/2004
RDS_005060	Dugdale Street	Bacchus Marsh	From Ch. 308 at Gisborne Road to Ch. 321	13.00	A2	Sealed	1/07/2004
RDS_005310	Duggan Lane	Lal Lal	From Ch. 0 at Yendon-Egerton Road to Ch. 2130	2,130.00	U2	Unsealed	1/07/2004
RDS_004534	Dukelows Road	Balliang	From Ch. 0 at Brisbane Road to Ch. 1930	1,930.00	A2	Sealed	1/07/2004
RDS_004627	Dunbar Road	Pentland Hills	From Ch. 0 at Palmers Lane to Ch. 710	710.00	A2	Sealed	1/07/2004
RDS_004128	Duncan Street	Ballan	From Ch. 0 at Atkinson Street to Ch. 125	125.00	A1	Sealed	1/07/2004
RDS_004127	Duncan Street	Ballan	From Ch. 125 at Atkinson Street to Ch. 250	125.00	A1	Sealed	1/07/2004
RDS_004126	Duncan Street	Ballan	From Ch. 250 at Atkinson Street to Ch. 380	130.00	A1	Sealed	1/07/2004
RDS_005803	Duncan Street	Ballan	From Ch. 462 at Atkinson Street to Ch. 527	65.00	U2	Unsealed	1/07/2004
RDS_004212	Dundas Street	Darley	From Ch. 0 at Grey Street to Ch. 240	240.00	C	Sealed	1/07/2004
RDS_004213	Dundas Street	Darley	From Ch. 240 at Grey Street to Ch. 380	140.00	C	Sealed	1/07/2004
RDS_004195	Dundas Street	Darley	From Ch. 520 at Grey Street to Ch. 655	135.00	A1	Sealed	1/07/2004
RDS_004196	Dundas Street	Darley	From Ch. 655 at Grey Street to Ch. 790	135.00	A1	Sealed	1/07/2004
RDS_004878	Dundas Street	Darley	From Ch. 790 at Grey Street to Ch. 1015	225.00	A1	Sealed	1/07/2004
RDS_004908	Dundas Street	Darley	From Ch. 1015 at Grey Street to Ch. 1045	30.00	A1	Sealed	1/07/2010
RDS_004966	Dundas Street	Darley	From Ch. 1045 at Grey Street to Ch. 1215	170.00	A1	Sealed	1/07/2004
RDS_004185	Dunn Court	Darley	From Ch. 0 at Wittick Street to Ch. 115	115.00	A2	Sealed	1/07/2009
RDS_004186	Dunn Court	Darley	From Ch. 115 at Wittick Street to Ch. 310	195.00	A2	Sealed	1/07/2004
RDS_003614	Dunnstown-Yendon Road	Dunnstown	From Ch. 0 at Old Melbourne Road to Ch. 103	103.00	A1	Sealed	1/07/2004
RDS_003615	Dunnstown-Yendon Road	Dunnstown	From Ch. 103 at Old Melbourne Road to Ch. 1559	1,456.00	A1	Sealed	1/07/2004
RDS_003616	Dunnstown-Yendon Road	Dunnstown	From Ch. 1559 at Old Melbourne Road to Ch. 3422	1,863.00	A1	Sealed	1/07/2004
RDS_003617	Dunnstown-Yendon Road	Yendon	From Ch. 3422 at Old Melbourne Road to Ch. 4305	883.00	A1	Sealed	1/07/2004
RDS_003618	Dunnstown-Yendon Road	Yendon	From Ch. 4305 at Old Melbourne Road to Ch. 5406	1,101.00	A1	Sealed	1/07/2004
RDS_003619	Dunnstown-Yendon Road	Yendon	From Ch. 5406 at Old Melbourne Road to Ch. 5429	23.00	A1	Sealed	1/07/2004
RDS_004734	Durham Street	Darley	From Ch. 0 at Halletts Way to Ch. 260	260.00	A2	Sealed	1/07/2004
RDS_004841	Duval Drive	Maddingley	From Ch. 0 at Doolan Street to Ch. 265	265.00	A1	Sealed	1/07/2006
RDS_005696	Dwyers Road	Korweinguboora	From Ch. 0 at Back Settlement Road to Ch. 480	480.00	U2	Unsealed	1/07/2004
RDS_005324	Eaglehawk Road	Lal Lal	From Ch. 0 at Clarendon-Lal Lal Road to Ch. 1505	1,505.00	U2	Unsealed	1/07/2004
RDS_003679	Eaglesons Road	Lal Lal	From Ch. 0 at Clarendon-Lal Lal Road to Ch. 70	70.00	A2	Sealed	1/07/2004
RDS_005304	Eaglesons Road	Lal Lal	From Ch. 70 at Clarendon-Lal Lal Road to Ch. 2730	2,660.00	U2	Unsealed	1/07/2004
RDS_040737	Earl Street	Bacchus Marsh	From Ch. 0 at Halletts Way to Ch. 165	165.00	A2	Sealed	23/11/2016
RDS_004659	East Maddingley Road	Maddingley	From Ch. 0 at Parwan Road to Ch. 240	240.00	A1	Sealed	1/07/2004

REGISTER OF PUBLIC ROADS



Asset ID	Road/Street Name	Locality	Location	Length	Hierarchy	Surface	Date Road Made Public
RDS_004812	East Maddingley Road	Maddingley	From Ch. 240 at Parwan Road to Ch. 600	360.00	A1	Sealed	1/07/2004
RDS_004660	East Maddingley Road	Maddingley	From Ch. 600 at Parwan Road to Ch. 1660	1,060.00	A2	Sealed	1/07/2004
RDS_005378	East Road	Elaine	From Ch. 0 at Elaine Morrisons Road to Ch. 860	860.00	U2	Unsealed	1/07/2004
RDS_005045	Eden Crescent	Hopetoun Park	From Ch. 0 at Carberry Drive to Ch. 562	562.00	A2	Sealed	1/07/2004
RDS_006226	Eden Crescent	Hopetoun Park	From Ch. 562 at Carberry Drive to Ch. 662	100.00	A2	Sealed	30/01/2014
RDS_004115	Edols Street	Ballan	From Ch. 0 at Lay Street to Ch. 202	202.00	A2	Sealed	1/07/2004
RDS_004094	Edols Street	Ballan	From Ch. 265 at Lay Street to Ch. 435	170.00	A2	Sealed	1/07/2004
RDS_004092	Edols Street	Ballan	From Ch. 435 at Lay Street to Ch. 653	218.00	A2	Sealed	1/07/2004
RDS_004091	Edols Street	Ballan	From Ch. 670 at Lay Street to Ch. 886	216.00	A1	Sealed	1/07/2004
RDS_004090	Edols Street	Ballan	From Ch. 900 at Lay Street to Ch. 1115	215.00	A1	Sealed	1/07/2004
RDS_004089	Edols Street	Ballan	From Ch. 1130 at Lay Street to Ch. 1345	215.00	A1	Sealed	1/07/2004
RDS_005729	Edols Street	Ballan	From Ch. 1360 at Lay Street to Ch. 1520	160.00	U2	Unsealed	1/07/2004
RDS_004284	Edwards Court	Darley	From Ch. 0 at Jonathan Drive to Ch. 80	80.00	A2	Sealed	1/07/2004
RDS_004161	Egan Court	Darley	From Ch. 0 at Manning Boulevard to Ch. 395	395.00	A2	Sealed	1/07/2004
RDS_003773	Egans Road	Mount Egerton	From Ch. 0 at Egerton-Bungeelap Road to Ch. 785	785.00	A2	Sealed	1/07/2004
RDS_005407	Egans Road	Mount Egerton	From Ch. 785 at Egerton-Bungeelap Road to Ch. 1750	965.00	U2	Unsealed	1/07/2004
RDS_005408	Egans Road	Mount Egerton	From Ch. 1750 at Egerton-Bungeelap Road to Ch. 2175	425.00	U2	Unsealed	1/07/2004
RDS_005409	Egans Road	Mount Egerton	From Ch. 2175 at Egerton-Bungeelap Road to Ch. 3000	825.00	U2	Unsealed	1/07/2004
RDS_005410	Egans Road	Mount Egerton	From Ch. 3000 at Egerton-Bungeelap Road to Ch. 3470	470.00	U2	Unsealed	1/07/2004
RDS_005411	Egans Road	Mount Egerton	From Ch. 3470 at Egerton-Bungeelap Road to Ch. 3820	350.00	U2	Unsealed	1/07/2004
RDS_003751	Egerton-Ballark Road	Mount Egerton	From Ch. 0 at Yendon-Egerton Road to Ch. 55	55.00	A2	Sealed	1/07/2004
RDS_003752	Egerton-Ballark Road	Mount Egerton	From Ch. 55 at Yendon-Egerton Road to Ch. 3540	3,485.00	A2	Sealed	1/07/2004
RDS_005185	Egerton-Ballark Road	Mount Egerton	From Ch. 3540 at Yendon-Egerton Road to Ch. 3725	185.00	A2	Sealed	1/07/2004
RDS_006061	Egerton-Ballark Road	Mount Egerton	From Ch. 3732 at Yendon-Egerton Road to Ch. 5320	1,588.00	A2	Sealed	1/07/2004
RDS_006062	Egerton-Ballark Road	Mount Egerton	From Ch. 5320 at Yendon-Egerton Road to Ch. 6013	693.00	A2	Sealed	1/07/2004
RDS_003753	Egerton-Ballark Road	Bungal	From Ch. 6013 at Yendon-Egerton Road to Ch. 8326	2,313.00	A2	Sealed	1/07/2004
RDS_003754	Egerton-Ballark Road	Bungal	From Ch. 8326 at Yendon-Egerton Road to Ch. 11134	2,808.00	A2	Sealed	1/07/2004
RDS_003755	Egerton-Ballark Road	Bungal	From Ch. 11134 at Yendon-Egerton Road to Ch. 11838	704.00	A2	Sealed	1/07/2011
RDS_003756	Egerton-Ballark Road	Bungal	From Ch. 11834 at Yendon-Egerton Road to Ch. 12264	430.00	A2	Sealed	1/07/2004
RDS_006273	Egerton-Ballark Road	Bungal	From Ch. 12264 at Yendon-Egerton Road to Ch. 12580	316.00	A2	Sealed	1/07/2004
RDS_006274	Egerton-Ballark Road	Bungal	From Ch. 12580 at Yendon-Egerton Road to Ch. 13971	1,391.00	A2	Sealed	1/07/2004
RDS_003758	Egerton-Ballark Road	Bungal	From Ch. 13971 at Yendon-Egerton Road to Ch. 14087	116.00	A2	Sealed	1/07/2004
RDS_003760	Egerton-Ballark Road	Morrison	From Ch. 14125 at Yendon-Egerton Road to Ch. 14636	511.00	A2	Sealed	1/07/2004
RDS_003761	Egerton-Ballark Road	Morrison	From Ch. 14636 at Yendon-Egerton Road to Ch. 15515	879.00	A2	Sealed	1/07/2004
RDS_003762	Egerton-Ballark Road	Morrison	From Ch. 15515 at Yendon-Egerton Road to Ch. 16740	1,225.00	A2	Sealed	1/07/2004
RDS_003763	Egerton-Ballark Road	Morrison	From Ch. 16740 at Yendon-Egerton Road to Ch. 16944	204.00	A2	Sealed	1/07/2004
RDS_005009	Egerton-Bungeelap Road	Mount Egerton	From Ch. 0 at Egerton-Ballark Road to Ch. 36	36.00	A2	Sealed	1/07/2011
RDS_005010	Egerton-Bungeelap Road	Mount Egerton	From Ch. 0 at Egerton-Ballark Road to Ch. 36	36.00	A2	Sealed	1/07/2011
RDS_003766	Egerton-Bungeelap Road	Mount Egerton	From Ch. 36 at Egerton-Ballark Road to Ch. 1957	1,921.00	A2	Sealed	1/07/2004
RDS_003767	Egerton-Bungeelap Road	Mount Egerton	From Ch. 1957 at Egerton-Ballark Road to Ch. 3533	1,576.00	A2	Sealed	1/07/2011
RDS_003768	Egerton-Bungeelap Road	Mount Egerton	From Ch. 3533 at Egerton-Ballark Road to Ch. 5103	1,570.00	A2	Sealed	1/07/2011
RDS_003769	Egerton-Bungeelap Road	Bungal	From Ch. 5103 at Egerton-Ballark Road to Ch. 6085	982.00	A2	Sealed	1/07/2011
RDS_003770	Egerton-Bungeelap Road	Bungal	From Ch. 6085 at Egerton-Ballark Road to Ch. 7173	1,088.00	A2	Sealed	1/07/2004
RDS_004690	Egerton-Bungeelap Road	Bungal	From Ch. 7173 at Egerton-Ballark Road to Ch. 8210	1,037.00	A2	Sealed	1/07/2004

REGISTER OF PUBLIC ROADS



Asset ID	Road/Street Name	Locality	Location	Length	Hierarchy	Surface	Date Road Made Public
RDS_003771	Egerton-Bungeelap Road	Bungal	From Ch. 8210 at Egerton-Ballark Road to Ch. 8622	412.00	A2	Sealed	1/07/2004
RDS_005400	Egerton-Bungeelap Road	Bungal	From Ch. 8622 at Egerton-Ballark Road to Ch. 9515	893.00	U2	Unsealed	1/07/2004
RDS_003772	Egerton-Bungeelap Road	Mount Wallace	From Ch. 9515 at Egerton-Ballark Road to Ch. 10875	1,360.00	A2	Sealed	1/07/2004
RDS_004897	Eighth Mews	Maddingley	From Ch. 0 at Tilley Drive to Ch. 28	28.00	A2	Sealed	1/07/2010
RDS_005344	Elaine-Blue Bridge Road	Elaine	From Ch. 0 at Midland Highway to Ch. 5430	5,430.00	U2	Unsealed	1/07/2004
RDS_003736	Elaine-Egerton Road	Elaine	From Ch. 0 at Midland Highway to Ch. 35	35.00	A2	Sealed	1/07/2004
RDS_004703	Elaine-Egerton Road	Elaine	From Ch. 35 at Midland Highway to Ch. 626	591.00	A2	Sealed	1/07/2004
RDS_003737	Elaine-Egerton Road	Elaine	From Ch. 626 at Midland Highway to Ch. 2640	2,014.00	A2	Sealed	1/07/2004
RDS_003738	Elaine-Egerton Road	Elaine	From Ch. 2640 at Midland Highway to Ch. 2805	165.00	A2	Sealed	1/07/2004
RDS_003739	Elaine-Egerton Road	Elaine	From Ch. 2805 at Midland Highway to Ch. 3450	645.00	A2	Sealed	1/07/2004
RDS_003740	Elaine-Egerton Road	Elaine	From Ch. 3450 at Midland Highway to Ch. 3600	150.00	A2	Sealed	1/07/2004
RDS_003741	Elaine-Egerton Road	Elaine	From Ch. 3600 at Midland Highway to Ch. 4008	408.00	A2	Sealed	1/07/2004
RDS_003742	Elaine-Egerton Road	Elaine	From Ch. 4008 at Midland Highway to Ch. 4891	883.00	A2	Sealed	1/07/2004
RDS_005384	Elaine-Egerton Road	Morrison	From Ch. 4891 at Midland Highway to Ch. 10796	5,905.00	U2	Unsealed	1/07/2004
RDS_006071	Elaine-Egerton Road	Bungal	From Ch. 10827 at Midland Highway to Ch. 11697	870.00	A2	Sealed	1/07/2004
RDS_006072	Elaine-Egerton Road	Bungal	From Ch. 11697 at Midland Highway to Ch. 12567	870.00	A2	Sealed	1/07/2004
RDS_005006	Elaine-Morrison Road	Elaine	From Ch. 0 at Elaine-Egerton Road to Ch. 363	363.00	A2	Sealed	1/07/2004
RDS_003731	Elaine-Morrison Road	Elaine	From Ch. 363 at Elaine-Egerton Road to Ch. 1804	1,441.00	A2	Sealed	1/07/2004
RDS_003732	Elaine-Morrison Road	Elaine	From Ch. 1804 at Elaine-Egerton Road to Ch. 2994	1,190.00	A2	Sealed	1/07/2004
RDS_003733	Elaine-Morrison Road	Morrison	From Ch. 2994 at Elaine-Egerton Road to Ch. 5102	2,108.00	A2	Sealed	1/07/2004
RDS_003734	Elaine-Morrison Road	Morrison	From Ch. 4935 at Elaine-Egerton Road to Ch. 6243	1,308.00	A2	Sealed	1/07/2004
RDS_006059	Elaine-Morrison Road	Morrison	From Ch. 6243 at Elaine-Egerton Road to Ch. 6340	97.00	A2	Sealed	1/07/2004
RDS_006060	Elaine-Morrison Road	Morrison	From Ch. 6340 at Elaine-Egerton Road to Ch. 7339	999.00	A2	Sealed	1/07/2004
RDS_005007	Elaine-Morrison Road	Morrison	From Ch. 7339 at Elaine-Egerton Road to Ch. 7362	23.00	A2	Sealed	1/07/2004
RDS_003709	Elaine-Mount Mercer Road	Elaine	From Ch. 0 at Midland Highway to Ch. 4015	4,015.00	A2	Sealed	1/07/2004
RDS_003710	Elaine-Mount Mercer Road	Elaine	From Ch. 4015 at Midland Highway to Ch. 5150	1,135.00	A2	Sealed	1/07/2004
RDS_003711	Elaine-Mount Mercer Road	Cargerie	From Ch. 5150 at Midland Highway to Ch. 6708	1,558.00	A2	Sealed	1/07/2004
RDS_003712	Elaine-Mount Mercer Road	Cargerie	From Ch. 6726 at Midland Highway to Ch. 6894	168.00	A2	Sealed	1/07/2004
RDS_003713	Elaine-Mount Mercer Road	Cargerie	From Ch. 6894 at Midland Highway to Ch. 8364	1,470.00	A2	Sealed	1/07/2004
RDS_003714	Elaine-Mount Mercer Road	Cargerie	From Ch. 8364 at Midland Highway to Ch. 9832	1,468.00	A2	Sealed	1/07/2004
RDS_003715	Elaine-Mount Mercer Road	Cargerie	From Ch. 9832 at Midland Highway to Ch. 10340	508.00	A2	Sealed	1/07/2004
RDS_003716	Elaine-Mount Mercer Road	Cargerie	From Ch. 10340 at Midland Highway to Ch. 11175	835.00	A2	Sealed	1/07/2004
RDS_005697	Elgin Street	Blackwood	From Ch. 0 at Golden Point Road to Ch. 62	62.00	U2	Unsealed	1/07/2004
RDS_004399	Ellerslie Court	Bacchus Marsh	From Ch. 0 at McGrath Street to Ch. 110	110.00	A2	Sealed	1/07/2004
RDS_005331	Emery Street	Clarendon	From Ch. 0 at Midland Highway to Ch. 100	100.00	U2	Unsealed	1/07/2004
RDS_004040	Emily Court	Ballan	From Ch. 0 at Ingliston Road to Ch. 95	95.00	A2	Sealed	1/07/2004
RDS_005133	Epsom Close	Bacchus Marsh	From Ch. 0 at Rosehill Drive to Ch. 5	5.00	A2	Sealed	1/07/2004
RDS_004293	Epsom Close	Bacchus Marsh	From Ch. 5 at Rosehill Drive to Ch. 110	105.00	A2	Sealed	1/07/2004
RDS_003558	Erin Court	Wallace	From Ch. 0 at Bungaree-Wallace Road to Ch. 430	430.00	A2	Sealed	1/07/2004
RDS_006222	Essence Boulevard	Maddingley	From Ch. 75 at Griffith Street to Ch. 175	100.00	A2	Sealed	30/01/2014
RDS_017715	Essence Boulevard	Maddingley	From Ch. 220 at Griffith Street to Ch. 279	59.00	A2	Sealed	13/10/2014
RDS_006218	Essence Boulevard North Bound	Maddingley	From Ch. 0 at Griffith Street to Ch. 75	75.00	A2	Sealed	30/01/2014
RDS_006219	Essence Boulevard South Bound	Maddingley	From Ch. 0 at Griffith Street to Ch. 75	75.00	A2	Sealed	30/01/2014
RDS_004839	Ethan Street	Maddingley	From Ch. 0 at Dewar Crescent to Ch. 120	120.00	A2	Sealed	1/07/2006

REGISTER OF PUBLIC ROADS



Asset ID	Road/Street Name	Locality	Location	Length	Hierarchy	Surface	Date Road Made Public
RDS_004292	Evans Court	Darley	From Ch. 0 at Grey Street to Ch. 60	60.00	A2	Sealed	1/07/2004
RDS_003844	Evergreen Way	Gordon	From Ch. 0 at Gordon-Egerton Road to Ch. 1110	1,110.00	A2	Sealed	1/07/2004
RDS_004807	Eyrie Court	Hopetoun Park	From Ch. 0 at Riverview Drive to Ch. 435	435.00	A2	Sealed	1/07/2004
RDS_005479	Faheys Road	Gordon	From Ch. 0 at Corbetts Road to Ch. 685	685.00	U2	Unsealed	1/07/2004
RDS_003852	Faheys Road	Gordon	From Ch. 685 at Corbetts Road to Ch. 820	135.00	A2	Sealed	1/07/2004
RDS_005480	Faheys Road	Gordon	From Ch. 820 at Corbetts Road to Ch. 985	165.00	U2	Unsealed	1/07/2004
RDS_017712	Fairbank Way	Maddingley	From Ch. 0 at Calderwood Road to Ch. 137	137.00	A2	Sealed	5/12/2014
RDS_004142	Fairway Crescent	Darley	From Ch. 0 at Links Road to Ch. 70	70.00	A1	Sealed	1/07/2004
RDS_004907	Fairway Crescent	Darley	From Ch. 70 at Links Road to Ch. 410	340.00	A1	Sealed	1/07/2004
RDS_006013	Farm Court	Bacchus Marsh	From Ch. 0 at Burbidge Drive to Ch. 55	55.00	A2	Sealed	30/12/2012
RDS_005539	Farm Road	Korweinguboora	From Ch. 0 at Back Settlement Road to Ch. 1170	1,170.00	U2	Unsealed	1/07/2004
RDS_039534	Farrow Place	Maddingley	From Ch. 0 at Mimulus Drive to Ch. 88	88.00	A2	Sealed	12/10/2015
RDS_005396	Fergusons Lane	Bungal	From Ch. 0 at Egerton-Ballark Road to Ch. 750	750.00	U2	Unsealed	1/07/2004
RDS_004894	Fifth Mews	Maddingley	From Ch. 0 at Tilley Drive to Ch. 45	45.00	A2	Sealed	1/07/2009
RDS_004408	Finn Court	Maddingley	From Ch. 0 at Vallence Road to Ch. 360	360.00	A2	Sealed	1/07/2004
RDS_005112	Finnin Street	Bacchus Marsh	From Ch. 0 at Clifton Drive to Ch. 6	6.00	A1	Sealed	1/07/2005
RDS_004759	Finnin Street	Bacchus Marsh	From Ch. 6 at Clifton Drive to Ch. 132	126.00	A1	Sealed	1/07/2004
RDS_005113	Finnin Street	Bacchus Marsh	From Ch. 132 at Clifton Drive to Ch. 138	6.00	A1	Sealed	1/07/2005
RDS_004890	First Mews	Maddingley	From Ch. 0 at Tilley Drive to Ch. 55	55.00	A2	Sealed	1/07/2009
RDS_005345	Fishers Road	Scotsburn	From Ch. 0 at Pryors Road to Ch. 1445	1,445.00	U2	Unsealed	1/07/2004
RDS_004410	Fisken Street	Bacchus Marsh	From Ch. 0 at Main Street to Ch. 20	20.00	TC	Sealed	1/07/2004
RDS_004044	Fisken Street	Ballan	From Ch. 0 at Atkinson Street to Ch. 260	260.00	A1	Sealed	1/07/2004
RDS_005139	Fisken Street	Bacchus Marsh	From Ch. 20 at Main Street to Ch. 50	30.00	TC	Sealed	1/07/2004
RDS_004411	Fisken Street	Bacchus Marsh	From Ch. 30 at Main Street to Ch. 510	480.00	TC	Sealed	1/07/2004
RDS_004043	Fisken Street	Ballan	From Ch. 260 at Atkinson Street to Ch. 380	120.00	A1	Sealed	1/07/2004
RDS_004095	Fisken Street	Ballan	From Ch. 405 at Atkinson Street to Ch. 520	115.00	A1	Sealed	1/07/2004
RDS_004413	Fisken Street	Maddingley	From Ch. 570 at Main Street to Ch. 860	290.00	TC	Sealed	1/07/2004
RDS_004414	Fisken Street	Maddingley	From Ch. 860 at Main Street to Ch. 900	40.00	TC	Sealed	1/07/2004
RDS_004415	Fisken Street	Maddingley	From Ch. 900 at Main Street to Ch. 950	50.00	TC	Sealed	1/07/2004
RDS_004416	Fisken Street	Maddingley	From Ch. 950 at Main Street to Ch. 1040	90.00	TC	Sealed	1/07/2004
RDS_004417	Fisken Street	Maddingley	From Ch. 1040 at Main Street to Ch. 1220	180.00	TC	Sealed	1/07/2004
RDS_004418	Fisken Street	Maddingley	From Ch. 1220 at Main Street to Ch. 1260	40.00	TC	Sealed	1/07/2004
RDS_004419	Fisken Street	Maddingley	From Ch. 1260 at Main Street to Ch. 1350	90.00	TC	Sealed	1/07/2004
RDS_004709	Fisken Street	Maddingley	From Ch. 1358 at Main Street to Ch. 1690	332.00	TC	Sealed	1/07/2004
RDS_005668	Fisken Street	Maddingley	From Ch. 1720 at Main Street to Ch. 2160	440.00	U2	Unsealed	1/07/2004
RDS_006235	Fitch Court	Ballan	From Ch. 0 at Hogan Road to Ch. 180	180.00	A2	Sealed	30/01/2014
RDS_004205	Fitzroy Street	Darley	From Ch. 0 at Grey Street to Ch. 75	75.00	TC	Sealed	1/07/2004
RDS_004206	Fitzroy Street	Darley	From Ch. 75 at Grey Street to Ch. 450	375.00	TC	Sealed	1/07/2004
RDS_004207	Fitzroy Street	Darley	From Ch. 500 at Grey Street to Ch. 610	110.00	A1	Sealed	1/07/2004
RDS_004201	Fitzroy Street	Darley	From Ch. 610 at Grey Street to Ch. 885	275.00	A1	Sealed	1/07/2004
RDS_006014	Fitzroy Street	Darley	From Ch. 885 at Grey Street to Ch. 1147	262.00	A1	Sealed	30/12/2012
RDS_006232	Fitzroy Street	Darley	From Ch. 1147 at Grey Street to Ch. 1203	56.00	A1	Sealed	30/01/2014
RDS_005617	Flack Street	Ballan	From Ch. 0 at Old Ballanee Road to Ch. 400	400.00	U2	Unsealed	1/07/2004
RDS_005504	Flacks Lane	Ballan	From Ch. 0 at Ballan-Daylesford Road to Ch. 1135	1,135.00	U2	Unsealed	1/07/2004

REGISTER OF PUBLIC ROADS



Asset ID	Road/Street Name	Locality	Location	Length	Hierarchy	Surface	Date Road Made Public
RDS_005831	Flacks Lane	Ballan	From Ch. 1140 at Ballan-Daylesford Road to Ch. 2230	1,090.00	U2	Unsealed	1/07/2004
RDS_005505	Flacks Lane	Ballan	From Ch. 2230 at Ballan-Daylesford Road to Ch. 3215	985.00	U2	Unsealed	1/07/2004
RDS_004760	Flanagans Drive	Merrimu	From Ch. 75 at Bacchus Marsh Road to Ch. 1390	1,315.00	A1	Sealed	1/07/2005
RDS_005029	Flanagans Drive	Merrimu	From Ch. 1390 at Bacchus Marsh Road to Ch. 2760	1,370.00	A1	Sealed	1/07/2004
RDS_005583	Flemings Lane	Barrys Reef	From Ch. 0 at Greendale-Trentham Road to Ch. 105	105.00	U2	Unsealed	1/07/2004
RDS_005431	Fletchers Lane	Mount Egerton	From Ch. 0 at Yendon-Egerton Road to Ch. 145	145.00	U2	Unsealed	1/07/2004
RDS_005278	Foos Lane	Warrenheip	From Ch. 0 at Yankee Flat Road to Ch. 1030	1,030.00	U2	Unsealed	1/07/2004
RDS_003608	Forbes Road	Dunnstown	From Ch. 0 at Old Western Highway to Ch. 50	50.00	A2	Sealed	1/07/2004
RDS_005742	Forbes Road	Springbank	From Ch. 0 at O'Connors Road to Ch. 2010	2,010.00	U2	Unsealed	1/07/2004
RDS_003609	Forbes Road	Leigh Creek	From Ch. 50 at Old Western Highway to Ch. 2290	2,240.00	A1	Sealed	1/07/2004
RDS_005176	Forbes Road	Leigh Creek	From Ch. 2290 at Old Western Highway to Ch. 2315	25.00	A2	Sealed	1/07/2004
RDS_005342	Fords Lane	Elaine	From Ch. 0 at Midland Highway to Ch. 820	820.00	U2	Unsealed	1/07/2004
RDS_005393	Fords Road	Morrison	From Ch. 0 at Ballan-Meredith Road to Ch. 640	640.00	U2	Unsealed	1/07/2004
RDS_006015	Forest Court	Bacchus Marsh	From Ch. 0 at Burbidge Drive to Ch. 87	87.00	A2	Sealed	30/12/2012
RDS_003748	Forest Road	Morrison	From Ch. 0 at Elaine-Morrison Road to Ch. 755	755.00	A2	Sealed	1/07/2004
RDS_003749	Forest Road	Morrison	From Ch. 775 at Elaine-Morrison Road to Ch. 1135	360.00	A2	Sealed	1/07/2004
RDS_003750	Forest Road	Morrison	From Ch. 1135 at Elaine-Morrison Road to Ch. 1650	515.00	A2	Sealed	1/07/2004
RDS_005388	Forest Road	Morrison	From Ch. 1650 at Elaine-Morrison Road to Ch. 3040	1,390.00	U2	Unsealed	1/07/2004
RDS_005802	Forest Road	Morrison	From Ch. 3055 at Elaine-Morrison Road to Ch. 4325	1,270.00	U2	Unsealed	1/07/2004
RDS_004893	Fourth Mews	Maddingley	From Ch. 0 at Tilley Drive to Ch. 45	45.00	A2	Sealed	1/07/2009
RDS_005569	Fowlers Lane	Myrniong	From Ch. 0 at Greendale-Myrniong Road to Ch. 960	960.00	U2	Unsealed	1/07/2004
RDS_006285	Foxes Lane	Gordon	From Ch. 0 at Cartons Road to Ch. 100	100.00	A2	Sealed	1/07/2004
RDS_006286	Foxes Lane	Gordon	From Ch. 100 at Cartons Road to Ch. 1150	1,050.00	U2	Unsealed	1/07/2004
RDS_004439	Franklin Street	Maddingley	From Ch. 0 at Griffith Street to Ch. 45	45.00	A1	Sealed	1/07/2004
RDS_004440	Franklin Street	Maddingley	From Ch. 45 at Griffith Street to Ch. 220	175.00	A1	Sealed	1/07/2004
RDS_004441	Franklin Street	Maddingley	From Ch. 285 at Griffith Street to Ch. 480	195.00	A1	Sealed	1/07/2004
RDS_004054	Fraser Court	Ballan	From Ch. 0 at Fraser Street to Ch. 160	160.00	A2	Sealed	1/07/2004
RDS_004059	Fraser Street	Ballan	From Ch. 0 at Berry Street to Ch. 200	200.00	A2	Sealed	1/07/2004
RDS_003502	Frawleys Road	Leigh Creek	From Ch. 0 at Black Swamp Road to Ch. 60	60.00	A2	Sealed	1/07/2004
RDS_005221	Frawleys Road	Leigh Creek	From Ch. 60 at Black Swamp Road to Ch. 1770	1,710.00	U2	Unsealed	1/07/2004
RDS_004761	Fredrick Street	Darley	From Ch. 0 at Holts Lane to Ch. 245	245.00	A2	Sealed	1/07/2004
RDS_005531	Frichots Lane	Ballan	From Ch. 0 at Stonehut Lane to Ch. 1825	1,825.00	U2	Unsealed	1/07/2004
RDS_004593	Fuller Court	Hopetoun Park	From Ch. 0 at Hammond Circuit to Ch. 350	350.00	A2	Sealed	1/07/2004
RDS_004962	Gabriel Grove	Darley	From Ch. 0 at Valentina Drive to Ch. 22	22.00	A2	Sealed	1/07/2011
RDS_004963	Gabriel Grove	Darley	From Ch. 22 at Valentina Drive to Ch. 106	84.00	A2	Sealed	1/07/2011
RDS_005049	Gabriel Grove	Darley	From Ch. 106 at Valentina Drive to Ch. 144	38.00	A2	Sealed	1/07/2011
RDS_005050	Gabriel Grove	Darley	From Ch. 144 at Valentina Drive to Ch. 168	24.00	A2	Sealed	1/07/2011
RDS_005449	Gains Road	Mount Egerton	From Ch. 0 at Whipstick Road to Ch. 220	220.00	U2	Unsealed	1/07/2004
RDS_005698	Gains South Road	Mount Egerton	From Ch. 0 at Ballan-Egerton Road to Ch. 210	210.00	U2	Unsealed	1/07/2004
RDS_005372	Gargans Road	Meredith	From Ch. 0 at Midland Highway to Ch. 1450	1,450.00	U2	Unsealed	1/07/2004
RDS_003433	Garrards Lane	Myrniong	From Ch. 0 at Old Western Highway to Ch. 200	200.00	A2	Sealed	1/07/2004
RDS_003434	Garrards Lane	Myrniong	From Ch. 200 at Old Western Highway to Ch. 1050	850.00	A2	Sealed	1/07/2004
RDS_003436	Garrards Lane	Myrniong	From Ch. 1050 at Old Western Highway to Ch. 2485	1,435.00	A2	Sealed	1/07/2004
RDS_005210	Garrards Lane	Myrniong	From Ch. 2485 at Old Western Highway to Ch. 3185	700.00	U2	Unsealed	1/07/2004

REGISTER OF PUBLIC ROADS



Asset ID	Road/Street Name	Locality	Location	Length	Hierarchy	Surface	Date Road Made Public
RDS_004947	Gascards Lane	Gordon	From Ch. 0 at Old Melbourne Road to Ch. 360	360.00	A2	Sealed	1/07/2004
RDS_005516	Gascards Lane	Gordon	From Ch. 360 at Old Melbourne Road to Ch. 2250	1,890.00	U2	Unsealed	1/07/2004
RDS_004510	Gaynor Street	Maddingley	From Ch. 0 at South Maddingley Road to Ch. 195	195.00	A2	Sealed	1/07/2004
RDS_004511	Gaynor Street	Maddingley	From Ch. 105 at South Maddingley Road to Ch. 320	215.00	A2	Sealed	1/07/2004
RDS_005061	Gearys Lane	Ballan	From Ch. 0 at Geelong-Ballan Road to Ch. 17	17.00	A2	Sealed	1/07/2004
RDS_005520	Gearys Lane	Ballan	From Ch. 17 at Geelong-Ballan Road to Ch. 3135	3,118.00	U2	Unsealed	1/07/2004
RDS_006277	Geddes Lane	Bungaree	From Ch. 0 at Barkstead Road to Ch. 757	757.00	A2	Sealed	1/07/2004
RDS_006278	Geddes Lane	Bungaree	From Ch. 757 at Barkstead Road to Ch. 1460	703.00	A2	Sealed	1/07/2004
RDS_003512	Geddes Road	Bullarook	From Ch. 1460 at Barkstead Road to Ch. 2980	1,520.00	A2	Sealed	1/07/2010
RDS_005120	Gell Street	Bacchus Marsh	From Ch. 0 at Main Street to Ch. 5	5.00	C	Sealed	1/07/2004
RDS_004358	Gell Street	Bacchus Marsh	From Ch. 5 at Main Street to Ch. 60	55.00	C	Sealed	1/07/2004
RDS_005121	Gell Street	Bacchus Marsh	From Ch. 60 at Main Street to Ch. 65	5.00	C	Sealed	1/07/2004
RDS_004359	Gell Street	Bacchus Marsh	From Ch. 65 at Main Street to Ch. 110	45.00	C	Sealed	1/07/2004
RDS_004360	Gell Street	Bacchus Marsh	From Ch. 110 at Main Street to Ch. 210	100.00	C	Sealed	1/07/2004
RDS_004357	Gell Street	Bacchus Marsh	From Ch. 220 at Main Street to Ch. 340	120.00	C	Sealed	1/07/2004
RDS_005736	Geordies Lane	Scotsburn	From Ch. 885 at Attwoods Road to Ch. 1880	995.00	U2	Unsealed	1/07/2004
RDS_005555	George Lane	Blakeville	From Ch. 0 at Spargo-Blakeville Road to Ch. 170	170.00	U2	Unsealed	1/07/2004
RDS_004369	George Street	Bacchus Marsh	From Ch. 0 at Lerderderg Street to Ch. 100	100.00	A1	Sealed	1/07/2004
RDS_004380	George Street	Bacchus Marsh	From Ch. 100 at Lerderderg Street to Ch. 520	420.00	A1	Sealed	1/07/2004
RDS_003900	Gillespies Lane	Ballan	From Ch. 0 at Ingliston Road to Ch. 185	185.00	A1	Sealed	1/07/2004
RDS_003899	Gillespies Lane	Ballan	From Ch. 185 at Ingliston Road to Ch. 670	485.00	A1	Sealed	1/07/2004
RDS_005766	Gillespies Lane	Ballan	From Ch. 670 at Ingliston Road to Ch. 1340	670.00	U2	Unsealed	1/07/2004
RDS_003898	Gillespies Lane	Ballan	From Ch. 1340 at Ingliston Road to Ch. 1495	155.00	A2	Sealed	1/07/2004
RDS_003897	Gillespies Lane	Ballan	From Ch. 1495 at Ingliston Road to Ch. 2120	625.00	A2	Sealed	1/07/2004
RDS_004949	Gilletts Lane	Ingliston	From Ch. 0 at Ingliston Road to Ch. 40	40.00	A2	Sealed	1/07/2004
RDS_005615	Gilletts Lane	Ingliston	From Ch. 50 at Ingliston Road to Ch. 220	170.00	U2	Unsealed	1/07/2004
RDS_005616	Gilletts Lane	Ingliston	From Ch. 220 at Ingliston Road to Ch. 1020	800.00	U2	Unsealed	1/07/2004
RDS_004762	Gingella Court	Ballan	From Ch. 0 at Hogan Road to Ch. 310	310.00	A2	Sealed	1/07/2005
RDS_005626	Gisborne Road Service Road	Bacchus Marsh	From Ch. 1070 at Main Street to Ch. 1150	80.00	U2	Unsealed	1/07/2004
RDS_004390	Gisborne Road Service Road	Bacchus Marsh	From Ch. 1160 at Main Street to Ch. 1260	100.00	A2	Sealed	1/07/2004
RDS_004991	Gisborne Road Service Road	Darley	From Ch. 1475 at Main Street to Ch. 1920	445.00	A2	Sealed	1/07/2004
RDS_004256	Gisborne Road Service Road	Darley	From Ch. 1482 at Main Street to Ch. 1587	105.00	A2	Sealed	1/07/2004
RDS_004257	Gisborne Road Service Road	Darley	From Ch. 1600 at Main Street to Ch. 1690	90.00	U2	Unsealed	1/07/2004
RDS_004750	Gisborne Road Service Road	Darley	From Ch. 1690 at Main Street to Ch. 1785	95.00	A2	Sealed	1/07/2004
RDS_003463	Gisborne Road Service Road	Darley	From Ch. 1800 at Main Street to Ch. 1880	80.00	A2	Sealed	1/07/2004
RDS_003464	Gisborne Road Service Road	Darley	From Ch. 1993 at Main Street to Ch. 2253	260.00	A2	Sealed	1/07/2004
RDS_005187	Gisborne Road Service Road	Darley	From Ch. 2415 at Main Street to Ch. 2450	35.00	A2	Sealed	1/07/2004
RDS_004250	Gisborne Road Service Road	Darley	From Ch. 2450 at Main Street to Ch. 2505	55.00	A2	Sealed	1/07/2004
RDS_004575	Gisborne Road Service Road	Coimadai	From Ch. 8019 at Main Street to Ch. 8279	260.00	A2	Sealed	1/07/2004
RDS_004577	Gisborne Road Service Road	Coimadai	From Ch. 8986 at Main Street to Ch. 9036	50.00	A2	Sealed	1/07/2004
RDS_004576	Gisborne Road Service Road	Coimadai	From Ch. 9395 at Main Street to Ch. 9445	50.00	A2	Sealed	1/07/2006
RDS_005467	Gladstone Street	Gordon	From Ch. 0 at Nightingale Street to Ch. 205	205.00	U2	Unsealed	1/07/2004
RDS_005466	Gladstone Street	Gordon	From Ch. 205 at Nightingale Street to Ch. 365	160.00	U2	Unsealed	1/07/2004
RDS_003846	Gladstone Street	Gordon	From Ch. 365 at Nightingale Street to Ch. 525	160.00	A2	Sealed	1/07/2004

REGISTER OF PUBLIC ROADS



Asset ID	Road/Street Name	Locality	Location	Length	Hierarchy	Surface	Date Road Made Public
RDS_005472	Gladstone Street	Gordon	From Ch. 635 at Nightingale Street to Ch. 1010	375.00	U2	Unsealed	1/07/2004
RDS_005473	Gladstone Street	Gordon	From Ch. 1010 at Nightingale Street to Ch. 1120	110.00	U2	Unsealed	1/07/2004
RDS_005471	Gleeson Court	Gordon	From Ch. 0 at Old Western Highway to Ch. 440	440.00	U2	Unsealed	1/07/2004
RDS_004901	Gleeson Court	Maddingley	From Ch. 0 at Tilley Drive to Ch. 10	10.00	A2	Sealed	1/07/2009
RDS_004902	Gleeson Court	Maddingley	From Ch. 10 at Tilley Drive to Ch. 125	115.00	A2	Sealed	1/07/2009
RDS_004903	Gleeson Court	Maddingley	From Ch. 115 at Tilley Drive to Ch. 145	30.00	A2	Sealed	1/07/2009
RDS_004904	Gleeson Court	Maddingley	From Ch. 115 at Tilley Drive to Ch. 145	30.00	A2	Sealed	1/07/2009
RDS_005224	Gleesons Road	Mollonghip	From Ch. 0 at Barkstead Road to Ch. 1120	1,120.00	U2	Unsealed	1/07/2004
RDS_005259	Glenanes Road	Dunnstown	From Ch. 0 at Ti Tree Road to Ch. 678	678.00	U2	Unsealed	1/07/2004
RDS_004143	Gleneagles Court	Darley	From Ch. 0 at Riversdale Crescent to Ch. 195	195.00	A2	Sealed	1/07/2009
RDS_005063	Glenmore Road	Parwan	From Ch. 0 at Bacchus Marsh-Geelong Road to Ch. 1044	1,044.00	A1	Sealed	1/07/2004
RDS_004828	Glenmore Road	Parwan	From Ch. 1044 at Bacchus Marsh-Geelong Road to Ch. 2003	959.00	A1	Sealed	1/07/2004
RDS_005064	Glenmore Road	Rowsley	From Ch. 2003 at Bacchus Marsh-Geelong Road to Ch. 2922	919.00	A1	Sealed	1/07/2004
RDS_006063	Glenmore Road	Rowsley	From Ch. 2922 at Bacchus Marsh-Geelong Road to Ch. 3976	1,054.00	A1	Sealed	1/07/2004
RDS_006064	Glenmore Road	Rowsley	From Ch. 3976 at Bacchus Marsh-Geelong Road to Ch. 4786	810.00	A1	Sealed	1/07/2004
RDS_004543	Glenmore Road	Rowsley	From Ch. 4801 at Bacchus Marsh-Geelong Road to Ch. 6964	2,163.00	A1	Sealed	1/07/2005
RDS_004705	Glenmore Road	Rowsley	From Ch. 6964 at Bacchus Marsh-Geelong Road to Ch. 8630	1,666.00	A1	Sealed	1/07/2004
RDS_004544	Glenmore Road	Rowsley	From Ch. 8630 at Bacchus Marsh-Geelong Road to Ch. 11797	3,167.00	A1	Sealed	1/07/2004
RDS_004546	Glenmore Road	Glenmore	From Ch. 11817 at Bacchus Marsh-Geelong Road to Ch. 12757	940.00	A2	Sealed	1/07/2004
RDS_003978	Glenmore Road	Glenmore	From Ch. 12757 at Bacchus Marsh-Geelong Road to Ch. 13562	805.00	A2	Sealed	1/07/2004
RDS_003977	Glenmore Road	Glenmore	From Ch. 13562 at Bacchus Marsh-Geelong Road to Ch. 14707	1,145.00	A2	Sealed	1/07/2004
RDS_006252	Glenmore Road	Glenmore	From Ch. 14707 at Bacchus Marsh-Geelong Road to Ch. 15921	1,214.00	A2	Sealed	1/07/2004
RDS_006253	Glenmore Road	Glenmore	From Ch. 15921 at Bacchus Marsh-Geelong Road to Ch. 16401	480.00	A2	Sealed	1/07/2004
RDS_006254	Glenmore Road	Glenmore	From Ch. 16401 at Bacchus Marsh-Geelong Road to Ch. 17832	1,431.00	A2	Sealed	1/07/2004
RDS_003974	Glenmore Road	Mount Wallace	From Ch. 17850 at Bacchus Marsh-Geelong Road to Ch. 20135	2,285.00	A2	Sealed	1/07/2004
RDS_003973	Glenmore Road	Mount Wallace	From Ch. 20135 at Bacchus Marsh-Geelong Road to Ch. 22545	2,410.00	A2	Sealed	1/07/2004
RDS_005395	Gluepot Road	Morrison	From Ch. 0 at Ballan-Meredith Road to Ch. 1830	1,830.00	U2	Unsealed	1/07/2004
RDS_003992	Golden Point Road	Blackwood	From Ch. 0 at Martin Street to Ch. 185	185.00	A2	Sealed	1/07/2004
RDS_003993	Golden Point Road	Blackwood	From Ch. 185 at Martin Street to Ch. 645	460.00	A2	Sealed	1/07/2004
RDS_003994	Golden Point Road	Blackwood	From Ch. 645 at Martin Street to Ch. 970	325.00	A2	Sealed	1/07/2004
RDS_003995	Golden Point Road	Blackwood	From Ch. 970 at Martin Street to Ch. 1365	395.00	A2	Sealed	1/07/2004
RDS_005602	Golden Point Road	Blackwood	From Ch. 1370 at Martin Street to Ch. 2490	1,120.00	U2	Unsealed	1/07/2004
RDS_004916	Golfers Nook	Darley	From Ch. 0 at Riversdale Crescent to Ch. 40	40.00	A2	Sealed	1/07/2009
RDS_004880	Goodenia Court	Darley	From Ch. 0 at Seton Way to Ch. 115	115.00	A2	Sealed	1/07/2011
RDS_003831	Gordon-Egerton Road	Gordon	From Ch. 660 at Old Melbourne Road to Ch. 1630	970.00	C	Sealed	1/07/2004
RDS_005172	Gordon-Egerton Road	Gordon	From Ch. 1630 at Old Melbourne Road to Ch. 1653	23.00	C	Sealed	1/07/2004
RDS_003832	Gordon-Egerton Road	Gordon	From Ch. 1653 at Old Melbourne Road to Ch. 2331	678.00	C	Sealed	1/07/2005
RDS_003833	Gordon-Egerton Road	Mount Egerton	From Ch. 2331 at Old Melbourne Road to Ch. 4762	2,431.00	C	Sealed	1/07/2004
RDS_004798	Gordon-Egerton Road	Mount Egerton	From Ch. 5569 at Old Melbourne Road to Ch. 5716	147.00	C	Sealed	1/07/2004
RDS_003834	Gordon-Egerton/Main Road	Mount Egerton	From Ch. 4762 at Old Melbourne Road to Ch. 5362	600.00	C	Sealed	1/07/2004
RDS_003835	Gordon-Egerton/Main Road	Mount Egerton	From Ch. 5362 at Old Melbourne Road to Ch. 5569	207.00	C	Sealed	1/07/2004
RDS_004053	Gorong Street	Ballan	From Ch. 0 at Myrtle Grove Road to Ch. 380	380.00	A2	Sealed	1/07/2004
RDS_004098	Gosling Street	Ballan	From Ch. 0 at Jopling Street to Ch. 100	100.00	A2	Sealed	1/07/2004
RDS_004096	Gosling Street	Ballan	From Ch. 182 at Jopling Street to Ch. 282	100.00	A2	Sealed	1/07/2004

REGISTER OF PUBLIC ROADS



Asset ID	Road/Street Name	Locality	Location	Length	Hierarchy	Surface	Date Road Made Public
RDS_004313	Gothic Drive	Bacchus Marsh	From Ch. 0 at Underbank Boulevard to Ch. 55	55.00	A2	Sealed	1/07/2004
RDS_005387	Government Road	Morrison	From Ch. 0 at Ballan-Meredith Road to Ch. 320	320.00	U2	Unsealed	1/07/2004
RDS_003990	Grace Road	Blackwood	From Ch. 0 at Greendale-Trentham Road to Ch. 225	225.00	A2	Sealed	1/07/2004
RDS_004473	Graham Street	Bacchus Marsh	From Ch. 0 at Main Street to Ch. 35	35.00	C	Sealed	1/07/2004
RDS_039536	Graham Street	Ballan	From Ch. 0 at Crook Court to Ch. 155	155.00	A2	Sealed	2/11/2015
RDS_004474	Graham Street	Bacchus Marsh	From Ch. 35 at Main Street to Ch. 235	200.00	C	Sealed	1/07/2004
RDS_004475	Graham Street	Bacchus Marsh	From Ch. 235 at Main Street to Ch. 445	210.00	C	Sealed	1/07/2004
RDS_004476	Graham Street	Bacchus Marsh	From Ch. 445 at Main Street to Ch. 595	150.00	C	Sealed	1/07/2004
RDS_004477	Graham Street	Bacchus Marsh	From Ch. 595 at Main Street to Ch. 700	105.00	C	Sealed	1/07/2004
RDS_003455	Grant Street Service Road East	Maddingley	From Ch. 855 at Main Street to Ch. 955	100.00	A2	Sealed	1/07/2004
RDS_003452	Grant Street Service Road West	Maddingley	From Ch. 825 at Main Street to Ch. 880	55.00	A2	Sealed	1/07/2004
RDS_004928	Grant Street Service Road West	Maddingley	From Ch. 905 at Meikle Road to Ch. 995	90.00	A1	Sealed	1/07/2004
RDS_004927	Grant Street Service Road West	Maddingley	From Ch. 995 at Meikle Road to Ch. 1145	150.00	A1	Sealed	1/07/2004
RDS_004929	Grant Street Service Road West	Maddingley	From Ch. 1145 at Meikle Road to Ch. 1180	35.00	A1	Sealed	1/07/2004
RDS_004735	Grantleigh Drive	Darley	From Ch. 0 at Cairns Drive to Ch. 145	145.00	A1	Sealed	1/07/2004
RDS_005084	Grantleigh Drive	Darley	From Ch. 145 at Cairns Drive to Ch. 155	10.00	A1	Sealed	1/07/2004
RDS_005085	Grantleigh Drive	Darley	From Ch. 155 at Cairns Drive to Ch. 505	350.00	A1	Sealed	1/07/2004
RDS_005086	Grantleigh Drive	Darley	From Ch. 505 at Cairns Drive to Ch. 515	10.00	A1	Sealed	1/07/2004
RDS_005087	Grantleigh Drive	Darley	From Ch. 515 at Cairns Drive to Ch. 835	320.00	A1	Sealed	1/07/2004
RDS_005088	Grantleigh Drive	Darley	From Ch. 835 at Cairns Drive to Ch. 845	10.00	A1	Sealed	1/07/2004
RDS_005380	Grants Lane	Morrison	From Ch. 0 at Elaine-Morrison Road to Ch. 3315	3,315.00	U2	Unsealed	1/07/2004
RDS_017410	Greendale-Trentham Road Service Road	Greendale	From Ch. 0 at Bradys Lane to Ch. 240	240.00	U2	Unsealed	30/01/2011
RDS_004171	Greene Court	Darley	From Ch. 0 at Morrison Drive to Ch. 65	65.00	A2	Sealed	1/07/2004
RDS_005245	Greene Road	Warrenheip	From Ch. 0 at Mahars Road to Ch. 330	330.00	U2	Unsealed	1/07/2004
RDS_003843	Greenes Lane	Gordon	From Ch. 0 at Boundary Road to Ch. 1140	1,140.00	A2	Sealed	1/07/2004
RDS_003946	Greenhills Road	Greendale	From Ch. 0 at Ballan-Greendale Road to Ch. 1375	1,375.00	A2	Sealed	1/07/2004
RDS_005776	Greenhills Road	Blackwood	From Ch. 1375 at Ballan-Greendale Road to Ch. 8302	6,927.00	U2	Unsealed	1/07/2004
RDS_005774	Greenhills Road	Blackwood	From Ch. 8302 at Ballan-Greendale Road to Ch. 8799	497.00	U2	Unsealed	1/07/2004
RDS_005777	Greenhills Road	Blackwood	From Ch. 8799 at Ballan-Greendale Road to Ch. 9181	382.00	U2	Unsealed	1/07/2004
RDS_005775	Greenhills Road	Blackwood	From Ch. 9181 at Ballan-Greendale Road to Ch. 10018	837.00	U2	Unsealed	1/07/2004
RDS_003947	Greenhills Road	Blackwood	From Ch. 10018 at Ballan-Greendale Road to Ch. 10069	51.00	A2	Sealed	1/07/2004
RDS_004561	Greenhood Court	Long Forest	From Ch. 0 at Sundew Avenue to Ch. 170	170.00	A2	Sealed	1/07/2004
RDS_005578	Greens Lane	Beremboke	From Ch. 0 at Brisbane Ranges Road to Ch. 1580	1,580.00	U2	Unsealed	1/07/2004
RDS_003966	Greens Lane	Beremboke	From Ch. 1580 at Brisbane Ranges Road to Ch. 1930	350.00	A2	Sealed	1/07/2004
RDS_003967	Greens Lane	Beremboke	From Ch. 1930 at Brisbane Ranges Road to Ch. 2000	70.00	A2	Sealed	1/07/2004
RDS_005333	Greeves Street	Clarendon	From Ch. 0 at Midland Highway to Ch. 150	150.00	U2	Unsealed	1/07/2004
RDS_004562	Grevillea Court	Long Forest	From Ch. 0 at Sundew Avenue to Ch. 150	150.00	A2	Sealed	1/07/2004
RDS_004268	Grey Street	Darley	From Ch. 0 at east end, east of Gisborne Rd to Ch. 115	115.00	A1	Sealed	1/07/2004
RDS_004267	Grey Street	Darley	From Ch. 115 at east end, east of Gisborne Rd to Ch. 190	75.00	A1	Sealed	1/07/2004
RDS_004266	Grey Street	Darley	From Ch. 190 at east end, east of Gisborne Rd to Ch. 295	105.00	A1	Sealed	1/07/2004
RDS_004269	Grey Street	Darley	From Ch. 400 at east end, east of Gisborne Rd to Ch. 475	75.00	TC	Sealed	1/07/2004
RDS_004270	Grey Street	Darley	From Ch. 475 at east end, east of Gisborne Rd to Ch. 950	475.00	TC	Sealed	1/07/2004
RDS_004274	Grey Street	Darley	From Ch. 1295 at east end, east of Gisborne Rd to Ch. 1905	610.00	TC	Sealed	1/07/2004
RDS_004249	Grey Street	Darley	From Ch. 1985 at east end, east of Gisborne Rd to Ch. 2355	370.00	A1	Sealed	1/07/2004

REGISTER OF PUBLIC ROADS



Asset ID	Road/Street Name	Locality	Location	Length	Hierarchy	Surface	Date Road Made Public
RDS_004763	Grey Street	Darley	From Ch. 2355 at east end, east of Gisborne Rd to Ch. 2515	160.00	A1	Sealed	1/07/2005
RDS_005082	Grey Street North Bound	Darley	From Ch. 790 at east end, east of Gisborne Rd to Ch. 895	105.00	TC	Sealed	1/07/2004
RDS_004271	Grey Street North Bound	Darley	From Ch. 950 at east end, east of Gisborne Rd to Ch. 1190	240.00	TC	Sealed	1/07/2004
RDS_004272	Grey Street South Bound	Darley	From Ch. 950 at east end, east of Gisborne Rd to Ch. 1190	240.00	TC	Sealed	1/07/2004
RDS_004273	Grey Street South Bound	Darley	From Ch. 1190 at east end, east of Gisborne Rd to Ch. 1295	105.00	TC	Sealed	1/07/2004
RDS_003465	Griffith Street	Maddingley	From Ch. 0 at Grant Street to Ch. 220	220.00	TC	Sealed	1/07/2004
RDS_003466	Griffith Street	Maddingley	From Ch. 220 at Grant Street to Ch. 300	80.00	TC	Sealed	1/07/2004
RDS_004764	Griffith Street	Maddingley	From Ch. 300 at Grant Street to Ch. 750	450.00	TC	Sealed	1/07/2004
RDS_003467	Griffith Street	Maddingley	From Ch. 750 at Grant Street to Ch. 1015	265.00	TC	Sealed	1/07/2004
RDS_003799	Griffith Street	Maddingley	From Ch. 1015 at Grant Street to Ch. 1125	110.00	TC	Sealed	1/07/2004
RDS_005150	Griffith Street	Maddingley	From Ch. 1125 at Grant Street to Ch. 1282	157.00	TC	Sealed	1/07/2004
RDS_005151	Griffith Street	Maddingley	From Ch. 1290 at Grant Street to Ch. 1320	30.00	TC	Sealed	1/07/2004
RDS_005152	Griffith Street	Maddingley	From Ch. 1290 at Grant Street to Ch. 1770	480.00	TC	Sealed	1/07/2004
RDS_005149	Griffith Street Service Road North	Maddingley	From Ch. 115 at Grant Street to Ch. 225	110.00	A2	Sealed	1/07/2004
RDS_003456	Griffith Street Service Road North	Maddingley	From Ch. 245 at Grant Street to Ch. 355	110.00	A2	Sealed	1/07/2004
RDS_003440	Griffith Street Service Road North	Maddingley	From Ch. 365 at Grant Street to Ch. 470	105.00	A2	Sealed	1/07/2004
RDS_003439	Griffith Street Service Road North	Maddingley	From Ch. 490 at Grant Street to Ch. 595	105.00	A2	Sealed	1/07/2004
RDS_005205	Griffith Street Service Road North	Maddingley	From Ch. 615 at Grant Street to Ch. 740	125.00	U2	Unsealed	1/07/2004
RDS_005206	Griffith Street Service Road North	Maddingley	From Ch. 752 at Grant Street to Ch. 907	155.00	U2	Unsealed	1/07/2004
RDS_005207	Griffith Street Service Road North	Maddingley	From Ch. 917 at Grant Street to Ch. 1032	115.00	U2	Unsealed	1/07/2004
RDS_006230	Griffith Street Service Road North	Maddingley	From Ch. 1590 at Griffith Street to Ch. 1756	166.00	A2	Sealed	30/01/2014
RDS_004479	Griffith Street Service Road South	Maddingley	From Ch. 750 at Grant Street to Ch. 850	100.00	A1	Sealed	1/07/2004
RDS_004480	Griffith Street Service Road South	Maddingley	From Ch. 850 at Grant Street to Ch. 880	30.00	A1	Sealed	1/07/2004
RDS_004481	Griffith Street Service Road South	Maddingley	From Ch. 880 at Grant Street to Ch. 970	90.00	A2	Sealed	1/07/2004
RDS_004482	Griffith Street Service Road South	Maddingley	From Ch. 970 at Grant Street to Ch. 1005	35.00	A2	Sealed	1/07/2004
RDS_004483	Griffith Street Service Road South	Maddingley	From Ch. 1005 at Grant Street to Ch. 1050	45.00	A2	Sealed	1/07/2004
RDS_005188	Griffith Street Service Road South	Maddingley	From Ch. 1050 at Grant Street to Ch. 1135	85.00	A2	Sealed	1/07/2004
RDS_005371	Griffiths Road	Meredith	From Ch. 0 at Midland Highway to Ch. 890	890.00	U2	Unsealed	1/07/2004
RDS_005261	Grills Lane	Dunnstown	From Ch. 0 at Old Melbourne Road to Ch. 700	700.00	U2	Unsealed	1/07/2004
RDS_005262	Grills Lane	Dunnstown	From Ch. 700 at Old Melbourne Road to Ch. 1980	1,280.00	U2	Unsealed	1/07/2004
RDS_005681	Grose Road	Gordon	From Ch. 0 at Rosenow Street to Ch. 180	180.00	U2	Unsealed	1/07/2004
RDS_004457	Gulline Close	Bacchus Marsh	From Ch. 0 at Clarinda Street to Ch. 160	160.00	A2	Sealed	1/07/2004
RDS_005663	Gullines Road	Maddingley	From Ch. 0 at Kerrs Road to Ch. 1150	1,150.00	U2	Unsealed	1/07/2004
RDS_005037	Gum Tree Terrace	Darley	From Ch. 0 at Gabriel Grove to Ch. 82	82.00	A2	Sealed	1/07/2004
RDS_040560	Gum Tree Terrace	Darley	From Ch. 82 at Gabriel Grove to Ch. 173	91.00	A2	Sealed	9/02/2011
RDS_004317	Gunsynd Court	Bacchus Marsh	From Ch. 0 at Underbank Boulevard to Ch. 160	160.00	A2	Sealed	1/07/2004
RDS_004814	Guy Place	Maddingley	From Ch. 0 at Slattery Court to Ch. 10	10.00	A2	Sealed	1/07/2010
RDS_005161	Guy Place	Maddingley	From Ch. 10 at Slattery Court to Ch. 70	60.00	A2	Sealed	1/07/2004
RDS_005162	Guy Place	Maddingley	From Ch. 70 at Slattery Court to Ch. 80	10.00	A2	Sealed	1/07/2004
RDS_003901	Haddon Drive	Ballan	From Ch. 0 at Gillespies Lane to Ch. 538	538.00	A2	Sealed	1/07/2004
RDS_006211	Hakea Close	Maddingley	From Ch. 0 at Mimulus Road to Ch. 92	92.00	A2	Sealed	30/01/2014
RDS_004048	Hall Street	Ballan	From Ch. 0 at O'Cock Street to Ch. 280	280.00	A2	Sealed	1/07/2004
RDS_039587	Halletts Way	Bacchus Marsh	From Ch. 0 at datum to be clarified before reval to Ch. 30	30.00	TC	Sealed	1/04/2016
RDS_039588	Halletts Way	Bacchus Marsh	From Ch. 0 at datum to be clarified before reval to Ch. 43	43.00	TC	Sealed	1/04/2016

REGISTER OF PUBLIC ROADS



Asset ID	Road/Street Name	Locality	Location	Length	Hierarchy	Surface	Date Road Made Public
RDS_004224	Halletts Way	Bacchus Marsh	From Ch. 0 at datum to be clarified before reval to Ch. 30	30.00	TC	Sealed	1/07/2004
RDS_004225	Halletts Way	Bacchus Marsh	From Ch. 0 at datum to be clarified before reval Street to Ch. 140	140.00	TC	Sealed	1/07/2004
RDS_004300	Halletts Way	Bacchus Marsh	From Ch. 30 at datum to be clarified before reval Street to Ch. 245	215.00	TC	Sealed	1/07/2004
RDS_005078	Halletts Way	Bacchus Marsh	From Ch. 140 at datum to be clarified before reval to Ch. 215	75.00	TC	Sealed	1/07/2004
RDS_004226	Halletts Way	Bacchus Marsh	From Ch. 215 at datum to be clarified before reval Street to Ch. 290	75.00	TC	Sealed	1/07/2004
RDS_005098	Halletts Way	Bacchus Marsh	From Ch. 290 at datum to be clarified before reval Street to Ch. 460	170.00	TC	Sealed	1/07/2004
RDS_005100	Halletts Way	Bacchus Marsh	From Ch. 460 at south end, south of Main Street to Ch. 565	105.00	TC	Sealed	1/07/2004
RDS_004227	Halletts Way	Bacchus Marsh	From Ch. 565 at south end, south of Main Street to Ch. 695	130.00	TC	Sealed	1/07/2004
RDS_004228	Halletts Way	Darley	From Ch. 770 at south end, south of Main Street to Ch. 1040	270.00	TC	Sealed	1/07/2004
RDS_004229	Halletts Way	Darley	From Ch. 1040 at south end, south of Main Street to Ch. 1100	60.00	TC	Sealed	1/07/2004
RDS_004230	Halletts Way	Darley	From Ch. 1100 at south end, south of Main Street to Ch. 1275	175.00	TC	Sealed	1/07/2004
RDS_004231	Halletts Way	Darley	From Ch. 1275 at south end, south of Main Street to Ch. 1445	170.00	TC	Sealed	1/07/2004
RDS_004232	Halletts Way	Darley	From Ch. 1445 at south end, south of Main Street to Ch. 1515	70.00	C	Sealed	1/07/2004
RDS_004233	Halletts Way	Darley	From Ch. 1515 at south end, south of Main Street to Ch. 1650	135.00	C	Sealed	1/07/2004
RDS_004234	Halletts Way	Darley	From Ch. 1650 at south end, south of Main Street to Ch. 1770	120.00	C	Sealed	1/07/2004
RDS_004235	Halletts Way	Darley	From Ch. 1770 at south end, south of Main Street to Ch. 1850	80.00	C	Sealed	1/07/2004
RDS_005101	Halletts Way	Darley	From Ch. 1850 at south end, south of Main Street to Ch. 1880	30.00	C	Sealed	1/07/2004
RDS_005102	Halletts Way	Darley	From Ch. 1880 at south end, south of Main Street to Ch. 2165	285.00	C	Sealed	1/07/2004
RDS_005103	Halletts Way	Darley	From Ch. 2165 at south end, south of Main Street to Ch. 2420	255.00	C	Sealed	1/07/2004
RDS_005322	Halls Road	Lal Lal	From Ch. 0 at Coalmine Road to Ch. 660	660.00	U2	Unsealed	1/07/2004
RDS_005765	Hamills Lane	Mount Wallace	From Ch. 0 at Geelong-Ballan Road to Ch. 3060	3,060.00	U2	Unsealed	1/07/2004
RDS_004861	Hamills Lane	Mount Wallace	From Ch. 3060 at Geelong-Ballan Road to Ch. 3080	20.00	A2	Sealed	1/07/2004
RDS_005117	Hamilton Court	Bacchus Marsh	From Ch. 0 at Clifton Drive to Ch. 5	5.00	A2	Sealed	1/07/2004
RDS_004326	Hamilton Court	Bacchus Marsh	From Ch. 5 at Clifton Drive to Ch. 100	95.00	A2	Sealed	1/07/2004
RDS_006314	Hamish Road	Darley	From Ch. 0 at Holts Lane to Ch. 200	200.00	A2	Sealed	1/07/2011
RDS_004588	Hammond Circuit	Hopetoun Park	From Ch. 0 at Riverview Drive to Ch. 1410	1,410.00	A1	Sealed	1/07/2004
RDS_005699	Handley Street	Blackwood	From Ch. 0 at Simmons Reef Road to Ch. 150	150.00	U2	Unsealed	1/07/2004
RDS_005243	Hanrahans Road	Bungaree	From Ch. 0 at Torpys Road to Ch. 1640	1,640.00	U2	Unsealed	1/07/2004
RDS_003462	Hanson Street	Darley	From Ch. 0 at Gisborne Road to Ch. 150	150.00	A2	Sealed	1/07/2004
RDS_005260	Hansons Road	Dunnstown	From Ch. 0 at Glenanes Road to Ch. 430	430.00	U2	Unsealed	1/07/2004
RDS_003668	Harbours Road	Yendon	From Ch. 0 at Yendon No 2 Road to Ch. 1010	1,010.00	A2	Sealed	1/07/2004
RDS_003669	Harbours Road	Yendon	From Ch. 1010 at Yendon No 2 Road to Ch. 1175	165.00	A2	Sealed	1/07/2004
RDS_003670	Harbours Road	Yendon	From Ch. 1175 at Yendon No 2 Road to Ch. 3305	2,130.00	A2	Sealed	1/07/2004
RDS_005266	Harbours Road	Yendon	From Ch. 3305 at Yendon No 2 Road to Ch. 3445	140.00	U1	Unsealed	1/07/2004
RDS_003449	Hardy Street	Myrniong	From Ch. 0 at Short Street to Ch. 200	200.00	A2	Sealed	1/07/2004
RDS_005197	Hardy Street	Myrniong	From Ch. 200 at Short Street to Ch. 333	133.00	U2	Unsealed	1/07/2004
RDS_004218	Hare Court	Darley	From Ch. 0 at Harvey Street to Ch. 35	35.00	A2	Sealed	1/07/2004
RDS_005309	Harris Road	Lal Lal	From Ch. 0 at Lal Lal Falls Road to Ch. 5100	5,100.00	U2	Unsealed	1/07/2004
RDS_004838	Harry Vallence Drive	Maddingley	From Ch. 0 at Griffith Street to Ch. 585	585.00	A1	Sealed	1/07/2006
RDS_005156	Harry Vallence Drive	Maddingley	From Ch. 585 at Griffith Street to Ch. 615	30.00	A1	Sealed	1/07/2006
RDS_004736	Hartley Court	Bacchus Marsh	From Ch. 0 at Dickson Street to Ch. 190	190.00	A2	Sealed	1/07/2004
RDS_039835	Hartog Grove	Darley	From Ch. 0 at Riverbend Drive to Ch. 44	44.00	A2	Sealed	14/12/2015
RDS_005293	Harts Lane	Scotsburn	From Ch. 0 at Yendon No 2 Road to Ch. 235	235.00	U2	Unsealed	1/07/2004
RDS_005730	Harts Lane	Yendon	From Ch. 690 at Yendon No 2 Road to Ch. 1025	335.00	U2	Unsealed	1/07/2004

REGISTER OF PUBLIC ROADS



Asset ID	Road/Street Name	Locality	Location	Length	Hierarchy	Surface	Date Road Made Public
RDS_006016	Harvest Home Road	Darley	From Ch. 0 at Fitzroy Street to Ch. 60	60.00	A2	Sealed	30/12/2012
RDS_006234	Harvest Home Road	Darley	From Ch. 60 at Fitzroy Street to Ch. 152	92.00	A2	Sealed	30/01/2014
RDS_004220	Harvey Street	Darley	From Ch. 0 at Nathan Drive to Ch. 380	380.00	A2	Sealed	1/07/2004
RDS_006055	Hasties Lane	Ballan	From Ch. 0 at Geelong-Ballan Road to Ch. 15	15.00	U2	Unsealed	1/07/2004
RDS_006056	Hasties Lane	Ballan	From Ch. 15 at Geelong-Ballan Road to Ch. 810	795.00	U2	Unsealed	1/07/2004
RDS_005450	Hastings Lane	Mount Egerton	From Ch. 0 at Whipstick Road to Ch. 950	950.00	U2	Unsealed	1/07/2004
RDS_003959	Hastings Road	Greendale	From Ch. 0 at Greendale-Myrning Road to Ch. 1225	1,225.00	A1	Sealed	1/07/2004
RDS_005783	Haydens Hill Road	Gordon	From Ch. 0 at Callaghans Lane to Ch. 1000	1,000.00	U2	Unsealed	1/07/2004
RDS_005782	Haydens Hill Road	Gordon	From Ch. 1000 at Callaghans Lane to Ch. 2000	1,000.00	U2	Unsealed	1/07/2004
RDS_005773	Haywood Road	Lal Lal	From Ch. 0 at Coalmine Road to Ch. 400	400.00	U2	Unsealed	1/07/2004
RDS_005772	Haywood Road	Lal Lal	From Ch. 400 at Coalmine Road to Ch. 1180	780.00	U2	Unsealed	1/07/2004
RDS_005318	Haywood Road	Lal Lal	From Ch. 1180 at Coalmine Road to Ch. 1400	220.00	U2	Unsealed	1/07/2004
RDS_005319	Haywood Road	Lal Lal	From Ch. 1400 at Coalmine Road to Ch. 1670	270.00	U2	Unsealed	1/07/2004
RDS_003954	Heath Court	Dales Creek	From Ch. 0 at Cowans Drive to Ch. 120	120.00	A2	Sealed	1/07/2004
RDS_004289	Heath Court	Darley	From Ch. 0 at Grey Street to Ch. 50	50.00	A2	Sealed	1/07/2004
RDS_005031	Hegarty Place	Maddingley	From Ch. 0 at Darcy Street to Ch. 10	10.00	A1	Sealed	1/07/2004
RDS_005032	Hegarty Place	Maddingley	From Ch. 10 at Darcy Street to Ch. 128	118.00	A1	Sealed	1/07/2004
RDS_005700	Henderson Lane	Coimadai	From Ch. 0 at Antimony Mine Road to Ch. 1000	1,000.00	U2	Unsealed	1/07/2004
RDS_003583	Hennessys Road	Wallace	From Ch. 0 at Westcotts Road to Ch. 2415	2,415.00	A2	Sealed	1/07/2004
RDS_005701	Herrods Lane	Blakeville	From Ch. 0 at Spargo Blakeville Road to Ch. 300	300.00	U2	Unsealed	1/07/2004
RDS_005270	Hewittsons Road	Navigators	From Ch. 0 at Navigator-Dunnstown Road to Ch. 720	720.00	U2	Unsealed	1/07/2004
RDS_003935	Hicks Lane	Ballan	From Ch. 0 at Ballanee Road to Ch. 335	335.00	A2	Sealed	1/07/2004
RDS_004309	Higgins Court	Bacchus Marsh	From Ch. 0 at Carey Crescent to Ch. 260	260.00	A2	Sealed	1/07/2004
RDS_005426	Highland Court	Mount Egerton	From Ch. 0 at Sharrocks Road to Ch. 515	515.00	U2	Unsealed	1/07/2004
RDS_004909	Hilda Street	Darley	From Ch. 0 at Tate Street to Ch. 188	188.00	A2	Sealed	1/07/2010
RDS_005609	Hills Road	Blackwood	From Ch. 0 at Simmons Reef Road to Ch. 175	175.00	U2	Unsealed	1/07/2004
RDS_004478	Hillside Street	Maddingley	From Ch. 0 at Griffith Street to Ch. 270	270.00	A2	Sealed	1/07/2004
RDS_005217	Hillview Road	Glen Park	From Ch. 0 at Seven Oaks Road to Ch. 720	720.00	U2	Unsealed	1/07/2004
RDS_006017	Hilton Rise	Darley	From Ch. 0 at Cromarty Circuit to Ch. 45	45.00	A2	Sealed	30/12/2012
RDS_004176	Hine Court	Darley	From Ch. 0 at McLeod Drive to Ch. 140	140.00	A2	Sealed	1/07/2004
RDS_004180	Hobler Place	Darley	From Ch. 0 at Morrison Drive to Ch. 80	80.00	A2	Sealed	1/07/2004
RDS_005675	Hodges Road	Korweinguboora	From Ch. 0 at Back Settlement Road to Ch. 280	280.00	U2	Unsealed	1/07/2004
RDS_005542	Hodges Road	Korweinguboora	From Ch. 280 at Back Settlement Road to Ch. 1025	745.00	U2	Unsealed	1/07/2004
RDS_004288	Hodgson Street	Darley	From Ch. 0 at Jonathan Drive to Ch. 135	135.00	A1	Sealed	1/07/2004
RDS_004132	Hogan Court	Darley	From Ch. 0 at Cairns Drive to Ch. 255	255.00	A2	Sealed	1/07/2004
RDS_004061	Hogan Road	Ballan	From Ch. 0 at Densley Street to Ch. 700	700.00	A2	Sealed	1/07/2004
RDS_005618	Hogan Road	Ballan	From Ch. 700 at Densley Street to Ch. 760	60.00	U2	Unsealed	1/07/2004
RDS_005275	Hogarth's East Road	Scotsburn	From Ch. 0 at Yendon No 2 Road to Ch. 270	270.00	U2	Unsealed	1/07/2004
RDS_017414	Hogarth's East Road	Scotsburn	From Ch. 270 at Yendon No 2 Road to Ch. 630	360.00	U2	Unsealed	30/06/2015
RDS_004262	Holts Lane	Darley	From Ch. 0 at dead end east of Gisborne Rd to Ch. 500	500.00	A2	Sealed	1/07/2004
RDS_004261	Holts Lane	Darley	From Ch. 500 at dead end east of Gisborne Rd to Ch. 535	35.00	A1	Sealed	1/07/2004
RDS_004260	Holts Lane	Darley	From Ch. 535 at dead end east of Gisborne Rd to Ch. 735	200.00	A1	Sealed	1/07/2004
RDS_004301	Holts Lane	Darley	From Ch. 835 at dead end east of Gisborne Rd to Ch. 1200	365.00	A1	Sealed	1/07/2004
RDS_004302	Holts Lane	Darley	From Ch. 1200 at dead end east of Gisborne Rd to Ch. 1590	390.00	A1	Sealed	1/07/2004

REGISTER OF PUBLIC ROADS



Asset ID	Road/Street Name	Locality	Location	Length	Hierarchy	Surface	Date Road Made Public
RDS_005104	Holts Lane	Darley	From Ch. 1590 at dead end east of Gisborne Rd to Ch. 1780	190.00	A1	Sealed	1/07/2004
RDS_004303	Holts Lane	Darley	From Ch. 1780 at dead end east of Gisborne Rd to Ch. 1855	75.00	A1	Sealed	1/07/2004
RDS_005105	Holts Lane	Darley	From Ch. 1855 at dead end east of Gisborne Rd to Ch. 2145	290.00	A1	Sealed	1/07/2009
RDS_004304	Holts Lane	Darley	From Ch. 2205 at dead end east of Gisborne Rd to Ch. 2435	230.00	A1	Sealed	1/07/2004
RDS_005106	Holts Lane	Darley	From Ch. 2435 at dead end east of Gisborne Rd to Ch. 2470	35.00	A1	Sealed	1/07/2004
RDS_004305	Holts Lane	Darley	From Ch. 2470 at dead end east of Gisborne Rd to Ch. 2795	325.00	A1	Sealed	1/07/2011
RDS_005107	Holts Lane	Darley	From Ch. 2795 at dead end east of Gisborne Rd to Ch. 3215	420.00	A1	Sealed	1/07/2004
RDS_004867	Hopetoun Park Road	Hopetoun Park	From Ch. 0 at Western Freeway to Ch. 670	670.00	TC	Sealed	1/07/2004
RDS_004583	Hopetoun Park Road	Hopetoun Park	From Ch. 980 at Western Freeway to Ch. 1060	80.00	C	Sealed	1/07/2004
RDS_005181	Hopetoun Park Road	Hopetoun Park	From Ch. 1060 at Western Freeway to Ch. 1735	675.00	C	Sealed	1/07/2004
RDS_005193	Hopetoun Park Road	Hopetoun Park	From Ch. 1735 at Western Freeway to Ch. 1810	75.00	A1	Sealed	1/07/2004
RDS_004584	Hopetoun Park Road	Hopetoun Park	From Ch. 1810 at Western Freeway to Ch. 2485	675.00	A1	Sealed	1/07/2004
RDS_005330	Hopgoods Road	Clarendon	From Ch. 0 at Midland Highway to Ch. 950	950.00	U2	Unsealed	1/07/2004
RDS_005464	Hopwood Street	Gordon	From Ch. 0 at Cartons Road to Ch. 130	130.00	U2	Unsealed	1/07/2004
RDS_005463	Hopwood Street	Gordon	From Ch. 130 at Cartons Road to Ch. 385	255.00	U2	Unsealed	1/07/2004
RDS_004938	Hopwood Street	Gordon	From Ch. 385 at Cartons Road to Ch. 415	30.00	A2	Sealed	1/07/2004
RDS_004129	Horde Crescent	Darley	From Ch. 0 at Cairns Drive to Ch. 350	350.00	A1	Sealed	1/07/2004
RDS_004130	Horde Crescent	Darley	From Ch. 350 at Cairns Drive to Ch. 930	580.00	A1	Sealed	1/07/2004
RDS_005538	Horgan Track	Korweinguboora	From Ch. 0 at Back Settlement Road to Ch. 385	385.00	U2	Unsealed	1/07/2004
RDS_005702	Hornell Lane	Coimadai	From Ch. 0 at Camerons Road to Ch. 570	570.00	U2	Unsealed	1/07/2004
RDS_005703	Horsecrafts Road	Lal Lal	From Ch. 0 at Eaglesons Road to Ch. 670	670.00	U2	Unsealed	1/07/2010
RDS_005753	Horsecrafts Road	Lal Lal	From Ch. 670 at Eaglesons Road to Ch. 1930	1,260.00	U2	Unsealed	1/07/2004
RDS_003698	Horsehill Road	Elaine	From Ch. 0 at Midland Highway to Ch. 330	330.00	A2	Sealed	1/07/2004
RDS_003701	Horsehill Road	Elaine	From Ch. 330 at Midland Highway to Ch. 2305	1,975.00	A2	Sealed	1/07/2004
RDS_003700	Horsehill Road	Elaine	From Ch. 2305 at Midland Highway to Ch. 4425	2,120.00	A2	Sealed	1/07/2004
RDS_004698	Horsehill South Road	Elaine	From Ch. 4425 at Midland Highway to Ch. 6030	1,605.00	A2	Sealed	1/07/2004
RDS_003699	Horsehill South Road	Elaine	From Ch. 6030 at Midland Highway to Ch. 6275	245.00	A2	Sealed	1/07/2004
RDS_005352	Horsehill West Road	Elaine	From Ch. 0 at Horsehill Road to Ch. 2885	2,885.00	U2	Unsealed	1/07/2004
RDS_005672	Horsehill West Road	Grenville	From Ch. 2885 at Horsehill Road to Ch. 3775	890.00	U2	Unsealed	1/07/2004
RDS_005271	Howards Road	Navigators	From Ch. 0 at Navigator-Dunnstown Road to Ch. 920	920.00	U2	Unsealed	1/07/2004
RDS_005607	Huggett Lane	Blackwood	From Ch. 0 at Golden Point Road to Ch. 60	60.00	U2	Unsealed	1/07/2004
RDS_005355	Hughes Road	Mount Doran	From Ch. 0 at Mount Doran-Egerton Road to Ch. 1700	1,700.00	U2	Unsealed	1/07/2004
RDS_005828	Hughes Road	Lal Lal	From Ch. 3030 at Mount Doran-Egerton Road to Ch. 4130	1,100.00	U2	Unsealed	1/07/2004
RDS_005212	Inala Road	Wattle Flat	From Ch. 0 at Bungaree-Creswick Road to Ch. 950	950.00	U2	Unsealed	1/07/2004
RDS_004737	Inglis Court	Ballan	From Ch. 0 at Old Melbourne Road to Ch. 55	55.00	A2	Sealed	1/07/2004
RDS_004430	Inglis Street	Maddingley	From Ch. 0 at Griffith Street to Ch. 25	25.00	A2	Sealed	1/07/2004
RDS_004431	Inglis Street	Maddingley	From Ch. 25 at Griffith Street to Ch. 240	215.00	A2	Sealed	1/07/2004
RDS_004432	Inglis Street	Maddingley	From Ch. 255 at Griffith Street to Ch. 475	220.00	A2	Sealed	1/07/2004
RDS_005819	Inglis Street Service Road	Ballan	From Ch. 3580 at Old Melbourne Road to Ch. 3720	140.00	U2	Unsealed	1/07/2004
RDS_004765	Ingliston Drive	Ingliston	From Ch. 0 at Ingliston Road to Ch. 190	190.00	A2	Sealed	1/07/2004
RDS_003205	Ingliston Drive	Ingliston	From Ch. 190 at Ingliston Road to Ch. 1205	1,015.00	U2	Unsealed	14/08/2014
RDS_004105	Ingliston Road	Ballan	From Ch. 0 at Old Melbourne Road to Ch. 805	805.00	A1	Sealed	1/07/2004
RDS_004106	Ingliston Road	Ballan	From Ch. 805 at Old Melbourne Road to Ch. 915	110.00	A1	Sealed	1/07/2004
RDS_004107	Ingliston Road	Ballan	From Ch. 915 at Old Melbourne Road to Ch. 2157	1,242.00	A1	Sealed	1/07/2004

REGISTER OF PUBLIC ROADS



Asset ID	Road/Street Name	Locality	Location	Length	Hierarchy	Surface	Date Road Made Public
RDS_004108	Ingliston Road	Ballan	From Ch. 2157 at Old Melbourne Road to Ch. 2357	200.00	A1	Sealed	1/07/2004
RDS_004109	Ingliston Road	Ballan	From Ch. 2357 at Old Melbourne Road to Ch. 2772	415.00	A1	Sealed	1/07/2004
RDS_004110	Ingliston Road	Ballan	From Ch. 2772 at Old Melbourne Road to Ch. 4602	1,830.00	A1	Sealed	1/07/2004
RDS_004111	Ingliston Road	Ballan	From Ch. 4602 at Old Melbourne Road to Ch. 4935	333.00	A1	Sealed	1/07/2004
RDS_004112	Ingliston Road	Ingliston	From Ch. 4935 at Old Melbourne Road to Ch. 5500	565.00	A1	Sealed	1/07/2004
RDS_006045	Ingliston Road	Ingliston	From Ch. 5500 at Old Melbourne Road to Ch. 6415	915.00	A1	Sealed	1/07/2004
RDS_006046	Ingliston Road	Ingliston	From Ch. 6415 at Old Melbourne Road to Ch. 7290	875.00	A1	Sealed	1/07/2004
RDS_004114	Ingliston Road	Ingliston	From Ch. 7290 at Old Melbourne Road to Ch. 8566	1,276.00	A1	Sealed	1/07/2004
RDS_005623	Ingliston Road	Ingliston	From Ch. 8566 at Old Melbourne Road to Ch. 9574	1,008.00	U1	Unsealed	1/07/2004
RDS_004796	Ingliston Road	Ingliston	From Ch. 9574 at Old Melbourne Road to Ch. 10016	442.00	A1	Sealed	1/07/2004
RDS_005735	Ingliston Road	Ingliston	From Ch. 10016 at Old Melbourne Road to Ch. 11905	1,889.00	U1	Unsealed	1/07/2004
RDS_004955	Ingliston Road	Ingliston	From Ch. 11905 at Old Melbourne Road to Ch. 12190	285.00	A1	Sealed	1/07/2004
RDS_006279	Ingliston-Settlement Road	Ingliston	From Ch. 0 at Ingliston Road to Ch. 43	43.00	A2	Sealed	1/07/2004
RDS_006280	Ingliston-Settlement Road	Ingliston	From Ch. 43 at Ingliston Road to Ch. 2030	1,987.00	U2	Unsealed	1/07/2004
RDS_005204	Ingliston-Settlement Road	Ingliston	From Ch. 2030 at Ingliston Road to Ch. 3500	1,470.00	U2	Unsealed	1/07/2004
RDS_005093	Iredell Court	Darley	From Ch. 0 at Dundas Street to Ch. 80	80.00	A2	Sealed	1/07/2004
RDS_004650	Ironbark Road	Maddingley	From Ch. 0 at Dog Trap Gully Road to Ch. 2033	2,033.00	A2	Sealed	1/07/2004
RDS_005659	Ironbark Road	Ingliston	From Ch. 2033 at Dog Trap Gully Road to Ch. 5755	3,722.00	U1	Unsealed	1/07/2004
RDS_003680	Ironmine Road	Lal Lal	From Ch. 0 at Lal Lal Falls Road to Ch. 3000	3,000.00	A2	Sealed	1/07/2004
RDS_005521	Jaicomellis Lane	Ballan	From Ch. 0 at Ingliston Road to Ch. 2175	2,175.00	U2	Unsealed	1/07/2004
RDS_017413	Jaicomellis Lane	Ballan	From Ch. 2175 at Ingliston Road to Ch. 2995	820.00	U2	Unsealed	30/06/2015
RDS_005108	James Court	Bacchus Marsh	From Ch. 0 at Clifton Drive to Ch. 6	6.00	A2	Sealed	1/07/2004
RDS_004391	James Court	Bacchus Marsh	From Ch. 6 at Clifton Drive to Ch. 60	54.00	A2	Sealed	1/07/2004
RDS_005083	Janette Court	Darley	From Ch. 0 at Grantleigh Drive to Ch. 10	10.00	A2	Sealed	1/07/2004
RDS_004738	Janette Court	Darley	From Ch. 10 at Grantleigh Drive to Ch. 150	140.00	A2	Sealed	1/07/2004
RDS_038966	Jasmine Crescent	Ballan	From Ch. 0 at Ingliston Road to Ch. 65	65.00	A2	Sealed	25/11/2015
RDS_038967	Jasmine Crescent	Ballan	From Ch. 205 at Ingliston Road to Ch. 270	65.00	A2	Sealed	25/11/2015
RDS_004307	Jeffreys Court	Bacchus Marsh	From Ch. 0 at Carey Crescent to Ch. 70	70.00	A2	Sealed	1/07/2004
RDS_005666	Jensz Road	Parwan	From Ch. 0 at Aerodrome Road to Ch. 367	367.00	U2	Unsealed	1/07/2004
RDS_005665	Jensz Road	Parwan	From Ch. 367 at Aerodrome Road to Ch. 2557	2,190.00	U2	Unsealed	1/07/2004
RDS_004745	Joan Court	Bacchus Marsh	From Ch. 0 at Dickson Street to Ch. 50	50.00	A2	Sealed	1/07/2004
RDS_004191	Johansen Place	Darley	From Ch. 0 at Albert Street to Ch. 195	195.00	A2	Sealed	1/07/2004
RDS_005582	Johnsons Road	Barrys Reef	From Ch. 0 at Greendale-Trentham Road to Ch. 225	225.00	U2	Unsealed	1/07/2004
RDS_004281	Jonathan Drive	Darley	From Ch. 0 at Gisborne Road to Ch. 850	850.00	A1	Sealed	1/07/2004
RDS_004174	Jones Court	Darley	From Ch. 0 at McLeod Drive to Ch. 70	70.00	A2	Sealed	1/07/2004
RDS_004104	Jopling Street	Ballan	From Ch. 0 at Walsh Street to Ch. 116	116.00	A1	Sealed	1/07/2004
RDS_004103	Jopling Street	Ballan	From Ch. 116 at Walsh Street to Ch. 477	361.00	A1	Sealed	1/07/2004
RDS_004099	Jopling Street	Ballan	From Ch. 477 at Walsh Street to Ch. 643	166.00	A2	Sealed	1/07/2004
RDS_004100	Jopling Street	Ballan	From Ch. 643 at Walsh Street to Ch. 747	104.00	A2	Sealed	1/07/2004
RDS_005379	Jordans Lane	Elaine	From Ch. 0 at Elaine-Egerton Road to Ch. 910	910.00	U2	Unsealed	1/07/2004
RDS_005090	Judann Court	Darley	From Ch. 0 at Grantleigh Drive to Ch. 10	10.00	A2	Sealed	1/07/2005
RDS_004766	Judann Court	Darley	From Ch. 10 at Grantleigh Drive to Ch. 150	140.00	A2	Sealed	1/07/2005
RDS_003537	Kanes Lane	Springbank	From Ch. 0 at Ormond Road to Ch. 1955	1,955.00	A2	Sealed	1/07/2004
RDS_005567	Kangaroo Road	Greendale	From Ch. 0 at Lacote Road to Ch. 580	580.00	U2	Unsealed	1/07/2004

REGISTER OF PUBLIC ROADS



Asset ID	Road/Street Name	Locality	Location	Length	Hierarchy	Surface	Date Road Made Public
RDS_005704	Keams Lane	Yendon	From Ch. 0 at Pope Street to Ch. 72	72.00	U2	Unsealed	1/07/2004
RDS_004835	Keith Court	Darley	From Ch. 0 at Silverdale Drive to Ch. 110	110.00	A2	Sealed	1/07/2006
RDS_005350	Kellys Road	Grenville	From Ch. 760 at Buninyong-Mount Mercer Road to Ch. 5400	4,640.00	U2	Unsealed	1/07/2004
RDS_004843	Kelvin Way	Darley	From Ch. 0 at Leonard Drive to Ch. 120	120.00	A2	Sealed	1/07/2006
RDS_004832	Kennedy Place	Maddingley	From Ch. 0 at McPherson Street to Ch. 255	255.00	A2	Sealed	1/07/2006
RDS_005508	Kennedys Lane	Bunding	From Ch. 0 at Ballan-Daylesford Road to Ch. 1710	1,710.00	U2	Unsealed	1/07/2004
RDS_005095	Kent Court	Darley	From Ch. 0 at Fitzroy Street to Ch. 10	10.00	A2	Sealed	1/07/2005
RDS_004767	Kent Court	Darley	From Ch. 10 at Fitzroy Street to Ch. 100	90.00	A2	Sealed	1/07/2005
RDS_004352	Kerr Street	Bacchus Marsh	From Ch. 0 at Shea Street to Ch. 60	60.00	A2	Sealed	1/07/2004
RDS_005524	Kerrins Lane	Ballan	From Ch. 0 at Jaicomellis Lane to Ch. 1520	1,520.00	U2	Unsealed	1/07/2004
RDS_005525	Kerrins Lane	Ballan	From Ch. 1520 at Jaicomellis Lane to Ch. 3000	1,480.00	U2	Unsealed	1/07/2004
RDS_004656	Kerrs Road	Maddingley	From Ch. 0 at Bacchus Marsh-Balliang Road to Ch. 250	250.00	A2	Sealed	1/07/2004
RDS_005661	Kerrs Road	Maddingley	From Ch. 250 at Bacchus Marsh-Balliang Road to Ch. 765	515.00	U2	Unsealed	1/07/2004
RDS_006290	Kerrs Road	Maddingley	From Ch. 775 at Bacchus Marsh-Balliang Road to Ch. 1296	521.00	U2	Unsealed	1/07/2004
RDS_006291	Kerrs Road	Maddingley	From Ch. 1296 at Bacchus Marsh-Balliang Road to Ch. 2460	1,164.00	U2	Unsealed	1/07/2004
RDS_005264	Kielys Road	Navigators	From Ch. 0 at Navigator-Dunnstown Road to Ch. 880	880.00	U2	Unsealed	1/07/2004
RDS_005799	Kierces Road	Pootilla	From Ch. 0 at Ralstons Road to Ch. 28	28.00	A2	Sealed	1/07/2004
RDS_003501	Kierces Road	Pootilla	From Ch. 28 at Ralstons Road to Ch. 1708	1,680.00	A2	Sealed	1/07/2004
RDS_005220	Kierces Road	Pootilla	From Ch. 1705 at Ralstons Road to Ch. 2535	830.00	U2	Unsealed	1/07/2004
RDS_005219	Kierces Road	Pootilla	From Ch. 2535 at Ralstons Road to Ch. 3655	1,120.00	U2	Unsealed	1/07/2004
RDS_005257	Killarney Road	Warrenheip	From Ch. 0 at Old Melbourne Road to Ch. 210	210.00	U2	Unsealed	1/07/2004
RDS_004458	King Street	Bacchus Marsh	From Ch. 0 at Clarinda Street to Ch. 150	150.00	A2	Sealed	1/07/2004
RDS_005728	King Street	Blackwood	From Ch. 0 at Clarendon Street to Ch. 140	140.00	U2	Unsealed	1/07/2004
RDS_005326	Kingfisher Drive	Lal Lal	From Ch. 0 at Kookaburra Road to Ch. 1000	1,000.00	U1	Unsealed	1/07/2004
RDS_005806	Kingfisher Drive	Lal Lal	From Ch. 1000 at Kookaburra Road to Ch. 2030	1,030.00	U2	Unsealed	1/07/2004
RDS_004797	Kookaburra Road	Lal Lal	From Ch. 0 at Clarendon-Lal Lal Road to Ch. 943	943.00	A2	Sealed	1/07/2004
RDS_005323	Kookaburra Road	Lal Lal	From Ch. 943 at Clarendon-Lal Lal Road to Ch. 2438	1,495.00	U2	Unsealed	1/07/2004
RDS_004858	Kyle Lane	Hopetoun Park	From Ch. 0 at Hopetoun Park Road to Ch. 160	160.00	A2	Sealed	1/07/2004
RDS_004982	Kyle Way	Bacchus Marsh	From Ch. 0 at Clifton Drive to Ch. 6	6.00	A2	Sealed	1/07/2004
RDS_004327	Kyle Way	Bacchus Marsh	From Ch. 6 at Clifton Drive to Ch. 190	184.00	A2	Sealed	1/07/2004
RDS_003958	La Cote Road	Greendale	From Ch. 0 at Greendale-Myrniong Road to Ch. 1420	1,420.00	A1	Sealed	1/07/2004
RDS_005566	La Cote Road	Greendale	From Ch. 1420 at Greendale-Myrniong Road to Ch. 2780	1,360.00	U2	Unsealed	1/07/2004
RDS_004443	Labilliere Street	Maddingley	From Ch. 0 at Grant Street to Ch. 27	27.00	C	Sealed	1/07/2004
RDS_004444	Labilliere Street	Maddingley	From Ch. 15 at Grant Street to Ch. 285	270.00	C	Sealed	1/07/2004
RDS_004445	Labilliere Street	Maddingley	From Ch. 285 at Grant Street to Ch. 365	80.00	C	Sealed	1/07/2004
RDS_004446	Labilliere Street	Maddingley	From Ch. 365 at Grant Street to Ch. 600	235.00	C	Sealed	1/07/2004
RDS_004447	Labilliere Street	Maddingley	From Ch. 600 at Grant Street to Ch. 865	265.00	C	Sealed	1/07/2004
RDS_004448	Labilliere Street	Maddingley	From Ch. 865 at Grant Street to Ch. 1015	150.00	C	Sealed	1/07/2004
RDS_005118	Ladds Court	Bacchus Marsh	From Ch. 0 at Clifton Drive to Ch. 5	5.00	A2	Sealed	1/07/2004
RDS_004394	Ladds Court	Bacchus Marsh	From Ch. 5 at Clifton Drive to Ch. 120	115.00	A2	Sealed	1/07/2004
RDS_003666	Lal Lal Falls Road	Lal Lal	From Ch. 0 at Yendon-Lal Lal Road to Ch. 2358	2,358.00	A1	Sealed	1/07/2004
RDS_003667	Lal Lal Falls Road	Lal Lal	From Ch. 2358 at Yendon-Lal Lal Road to Ch. 3400	1,042.00	A1	Sealed	1/07/2004
RDS_005265	Lal Lal Falls Road	Lal Lal	From Ch. 3400 at Yendon-Lal Lal Road to Ch. 4555	1,155.00	U2	Unsealed	1/07/2004
RDS_005374	Lal Lal Road	Morrison	From Ch. 0 at Elaine-Morrison Road to Ch. 2010	2,010.00	U2	Unsealed	1/07/2004

REGISTER OF PUBLIC ROADS



Asset ID	Road/Street Name	Locality	Location	Length	Hierarchy	Surface	Date Road Made Public
RDS_004131	Lane Court	Darley	From Ch. 0 at Cairns Drive to Ch. 80	80.00	A2	Sealed	1/07/2004
RDS_005705	Lawson Lane	Greendale	From Ch. 0 at Myrning-Korobeit Road to Ch. 1400	1,400.00	U2	Unsealed	1/07/2004
RDS_004674	Lawson Road	Merrimu	From Ch. 0 at Lerderderg Park Road to Ch. 1060	1,060.00	A2	Sealed	1/07/2004
RDS_004879	Lay Court	Ballan	From Ch. 0 at Walsh Street to Ch. 242	242.00	A2	Sealed	1/07/2006
RDS_004866	Lay Street	Ballan	From Ch. 0 at Walsh Street to Ch. 105	105.00	A2	Sealed	1/07/2004
RDS_004865	Lay Street	Ballan	From Ch. 105 at Walsh Street to Ch. 442	337.00	A2	Sealed	1/07/2004
RDS_004097	Lay Street	Ballan	From Ch. 472 at Walsh Street to Ch. 640	168.00	A2	Sealed	1/07/2004
RDS_005373	Le Maitres Road	Elaine	From Ch. 0 at Midland Highway to Ch. 3070	3,070.00	U2	Unsealed	1/07/2004
RDS_004487	Leahy Street	Maddingley	From Ch. 0 at Darcy Street to Ch. 270	270.00	A2	Sealed	1/07/2004
RDS_004829	Lebner Track	Coimadai	From Ch. 0 at Gisborne Road to Ch. 20	20.00	A2	Sealed	1/07/2004
RDS_004739	Lebex Road	Coimadai	From Ch. 0 at Gisborne Road to Ch. 790	790.00	A2	Sealed	1/07/2004
RDS_004389	Leila Court	Bacchus Marsh	From Ch. 0 at Gisborne Road to Ch. 240	240.00	A2	Sealed	1/07/2004
RDS_005422	Lennox Lane	Fiskville	From Ch. 0 at Geelong-Ballan Road to Ch. 2415	2,415.00	U2	Unsealed	1/07/2004
RDS_004842	Leonard Drive	Darley	From Ch. 0 at Dundas Street to Ch. 410	410.00	A2	Sealed	1/07/2004
RDS_005254	Leonards Road	Millbrook	From Ch. 0 at Old Melbourne Road to Ch. 580	580.00	U2	Unsealed	1/07/2004
RDS_004666	Lerderderg Gorge Road	Darley	From Ch. 0 at Gisborne Road to Ch. 2000	2,000.00	A1	Sealed	1/07/2004
RDS_004668	Lerderderg Gorge Road	Darley	From Ch. 2035 at Gisborne Road to Ch. 2650	615.00	A1	Sealed	1/07/2004
RDS_004669	Lerderderg Gorge Road	Darley	From Ch. 2650 at Gisborne Road to Ch. 2682	32.00	A1	Sealed	1/07/2004
RDS_004670	Lerderderg Gorge Road	Darley	From Ch. 2682 at Gisborne Road to Ch. 4302	1,620.00	A1	Sealed	1/07/2004
RDS_004671	Lerderderg Gorge Road	Coimadai	From Ch. 4302 at Gisborne Road to Ch. 5270	968.00	A1	Sealed	1/07/2004
RDS_004672	Lerderderg Park Road	Merrimu	From Ch. 0 at Gisborne Road to Ch. 600	600.00	A1	Sealed	1/07/2004
RDS_004673	Lerderderg Park Road	Merrimu	From Ch. 600 at Gisborne Road to Ch. 1835	1,235.00	A2	Sealed	1/07/2004
RDS_005731	Lerderderg Park Road	Merrimu	From Ch. 1835 at Gisborne Road to Ch. 2205	370.00	U2	Unsealed	1/07/2004
RDS_004708	Lerderderg Street	Bacchus Marsh	From Ch. 0 at Dead end west of Gisborne Road to Ch. 40	40.00	A1	Sealed	1/07/2004
RDS_004214	Lerderderg Street	Bacchus Marsh	From Ch. 62 at Dead end west of Gisborne Road to Ch. 894	832.00	C	Sealed	1/07/2004
RDS_004215	Lerderderg Street	Bacchus Marsh	From Ch. 894 at Dead end west of Gisborne Road to Ch. 1680	786.00	A2	Sealed	1/07/2004
RDS_005115	Leslie Court	Bacchus Marsh	From Ch. 0 at McCullagh Street to Ch. 6	6.00	A2	Sealed	1/07/2005
RDS_004768	Leslie Court	Bacchus Marsh	From Ch. 6 at McCullagh Street to Ch. 66	60.00	A2	Sealed	1/07/2005
RDS_003586	Lesters Road	Bungaree	From Ch. 0 at Bungaree-Creswick Road to Ch. 1155	1,155.00	A2	Sealed	1/07/2004
RDS_005173	Lesters Road	Bungaree	From Ch. 1065 at Bungaree-Creswick Road to Ch. 1130	65.00	A2	Sealed	1/07/2004
RDS_003587	Lesters Road	Bungaree	From Ch. 1130 at Bungaree-Creswick Road to Ch. 2330	1,200.00	A2	Sealed	1/07/2004
RDS_005174	Lesters Road	Bungaree	From Ch. 2330 at Bungaree-Creswick Road to Ch. 2515	185.00	A1	Sealed	1/07/2004
RDS_005778	Leveretts Lane	Beremboke	From Ch. 0 at Geelong-Ballan Road to Ch. 1000	1,000.00	U2	Unsealed	1/07/2004
RDS_005779	Leveretts Lane	Beremboke	From Ch. 1000 at Geelong-Ballan Road to Ch. 2050	1,050.00	U2	Unsealed	1/07/2004
RDS_005714	Lewis Lane	Pootilla	From Ch. 0 at Springbank Road to Ch. 550	550.00	U2	Unsealed	1/07/2004
RDS_005357	Lewis Road	Elaine	From Ch. 0 at Settlement Road to Ch. 585	585.00	U2	Unsealed	1/07/2004
RDS_005358	Lewis Road	Elaine	From Ch. 585 at Settlement Road to Ch. 1050	465.00	U2	Unsealed	1/07/2004
RDS_004184	Lewis Street	Darley	From Ch. 0 at Wittick Street to Ch. 305	305.00	A2	Sealed	1/07/2004
RDS_004883	Lewis Street	Darley	From Ch. 305 at Wittick Street to Ch. 465	160.00	A2	Sealed	1/07/2004
RDS_004355	Lidgett Street	Bacchus Marsh	From Ch. 0 at Main Street to Ch. 70	70.00	A1	Sealed	1/07/2004
RDS_005125	Lidgett Street	Bacchus Marsh	From Ch. 70 at Main Street to Ch. 75	5.00	A1	Sealed	1/07/2004
RDS_005126	Lidgett Street	Bacchus Marsh	From Ch. 75 at Main Street to Ch. 220	145.00	A1	Sealed	1/07/2004
RDS_005127	Lidgett Street	Bacchus Marsh	From Ch. 220 at Main Street to Ch. 225	5.00	A1	Sealed	1/07/2004
RDS_005128	Lidgett Street	Bacchus Marsh	From Ch. 225 at Main Street to Ch. 375	150.00	A1	Sealed	1/07/2004

REGISTER OF PUBLIC ROADS



Asset ID	Road/Street Name	Locality	Location	Length	Hierarchy	Surface	Date Road Made Public
RDS_005129	Lidgett Street	Bacchus Marsh	From Ch. 375 at Main Street to Ch. 380	5.00	A1	Sealed	1/07/2004
RDS_004356	Lidgett Street	Bacchus Marsh	From Ch. 380 at Main Street to Ch. 550	170.00	A1	Sealed	1/07/2004
RDS_005561	Lidgetts Lane	Greendale	From Ch. 0 at Ballan-Greendale Road to Ch. 315	315.00	U2	Unsealed	1/07/2004
RDS_005645	Lidgetts Lane	Myrning	From Ch. 0 at Long Point Road to Ch. 800	800.00	U2	Unsealed	1/07/2004
RDS_004911	Light Close	Darley	From Ch. 0 at Currington Crescent to Ch. 160	160.00	A2	Sealed	1/07/2010
RDS_005530	Lightwoods Lane	Ballan	From Ch. 0 at Shaws Road to Ch. 340	340.00	U2	Unsealed	1/07/2004
RDS_005554	Lilburne Lane	Blakeville	From Ch. 0 at Blakeville Road to Ch. 90	90.00	U2	Unsealed	1/07/2004
RDS_005307	Lillis Lane	Mount Egerton	From Ch. 0 at Yendon-Egerton Road to Ch. 1200	1,200.00	U2	Unsealed	1/07/2004
RDS_005308	Lillis Lane	Mount Egerton	From Ch. 1200 at Yendon-Egerton Road to Ch. 1630	430.00	U2	Unsealed	1/07/2004
RDS_004876	Lilly Pilly Court	Darley	From Ch. 0 at Nicholson Street to Ch. 120	120.00	A2	Sealed	1/07/2010
RDS_004384	Linda Drive	Bacchus Marsh	From Ch. 0 at Masons Lane to Ch. 150	150.00	A2	Sealed	1/07/2004
RDS_004993	Lindsay Avenue	Merrimu	From Ch. 0 at Flanagan Drive to Ch. 320	320.00	A2	Sealed	1/07/2006
RDS_004308	Lindsay Place	Bacchus Marsh	From Ch. 0 at Carey Crescent to Ch. 110	110.00	A2	Sealed	1/07/2004
RDS_003553	Linehans Road	Springbank	From Ch. 0 at Ormond Road to Ch. 1600	1,600.00	A2	Sealed	1/07/2004
RDS_003554	Linehans Road	Bolwarrah	From Ch. 1600 at Ormond Road to Ch. 1920	320.00	A2	Sealed	1/07/2010
RDS_005092	Links Road	Darley	From Ch. 0 at Albert Street to Ch. 90	90.00	TC	Sealed	1/07/2011
RDS_004243	Links Road	Darley	From Ch. 90 at Albert Street to Ch. 370	280.00	C	Sealed	1/07/2004
RDS_004244	Links Road	Darley	From Ch. 370 at Albert Street to Ch. 495	125.00	C	Sealed	1/07/2004
RDS_004245	Links Road	Darley	From Ch. 495 at Albert Street to Ch. 780	285.00	C	Sealed	1/07/2004
RDS_004246	Links Road	Darley	From Ch. 780 at Albert Street to Ch. 1420	640.00	C	Sealed	1/07/2004
RDS_004247	Links Road	Darley	From Ch. 1420 at Albert Street to Ch. 1660	240.00	C	Sealed	1/07/2004
RDS_004348	Little Court	Bacchus Marsh	From Ch. 0 at Lidgett Street to Ch. 125	125.00	A2	Sealed	1/07/2004
RDS_005402	Little Forest Road	Mount Egerton	From Ch. 0 at Egerton-Bungeeltap Road to Ch. 3840	3,840.00	U2	Unsealed	1/07/2004
RDS_005403	Little Forest Road	Mount Egerton	From Ch. 3840 at Egerton-Bungeeltap Road to Ch. 4950	1,110.00	U2	Unsealed	1/07/2004
RDS_004946	Llandeilo Lane	Ballan	From Ch. 0 at Old Melbourne Road to Ch. 229	229.00	A2	Sealed	1/07/2004
RDS_005517	Llandeilo Lane	Ballan	From Ch. 229 at Old Melbourne Road to Ch. 2209	1,980.00	U2	Unsealed	1/07/2004
RDS_005518	Llandeilo Lane	Ballan	From Ch. 2209 at Old Melbourne Road to Ch. 2594	385.00	U2	Unsealed	1/07/2004
RDS_005519	Llandeilo North Lane	Ballan	From Ch. 0 at Old Melbourne Road to Ch. 740	740.00	U2	Unsealed	1/07/2004
RDS_004881	Lobelia Court	Darley	From Ch. 0 at Silverdale Drive to Ch. 68	68.00	A2	Sealed	1/07/2009
RDS_004442	Lodge Street	Maddingley	From Ch. 0 at Labilliere Street to Ch. 120	120.00	A2	Sealed	1/07/2004
RDS_005646	Lohs Lane	Myrning	From Ch. 0 at Mount Blackwood Road to Ch. 1070	1,070.00	U2	Unsealed	1/07/2004
RDS_006208	Lomandra Avenue	Maddingley	From Ch. 0 at Stonehill Drive to Ch. 290	290.00	A2	Sealed	30/01/2014
RDS_005042	Lone Pine Square	Bacchus Marsh	From Ch. 0 at Burbidge Drive to Ch. 300	300.00	A2	Sealed	1/07/2006
RDS_004594	Long Forest Road	Long Forest	From Ch. 0 at Old Western Highway to Ch. 1665	1,665.00	A1	Sealed	1/07/2004
RDS_004595	Long Forest Road	Long Forest	From Ch. 1665 at Old Western Highway to Ch. 3000	1,335.00	A1	Sealed	1/07/2004
RDS_004596	Long Forest Road	Long Forest	From Ch. 3000 at Old Western Highway to Ch. 4650	1,650.00	A1	Sealed	1/07/2004
RDS_004597	Long Forest Road	Long Forest	From Ch. 4650 at Old Western Highway to Ch. 6060	1,410.00	A1	Sealed	1/07/2004
RDS_003955	Long Gully Road	Greendale	From Ch. 0 at Greendale-Trentham Road to Ch. 1500	1,500.00	A2	Sealed	1/07/2004
RDS_005647	Long Point Road	Myrning	From Ch. 0 at Mount Blackwood Road to Ch. 1605	1,605.00	U2	Unsealed	1/07/2004
RDS_004605	Long Point Road	Myrning	From Ch. 1605 at Mount Blackwood Road to Ch. 2315	710.00	A2	Sealed	1/07/2004
RDS_003493	Longs Hill Road	Glen Park	From Ch. 0 at Bungaree-Creswick Road to Ch. 3450	3,450.00	A2	Sealed	1/07/2004
RDS_003494	Longs Hill Road	Glen Park	From Ch. 3450 at Bungaree-Creswick Road to Ch. 3775	325.00	A2	Sealed	1/07/2004
RDS_004403	Lord Street	Bacchus Marsh	From Ch. 0 at Main Street to Ch. 200	200.00	A1	Sealed	1/07/2004
RDS_004404	Lord Street	Bacchus Marsh	From Ch. 200 at Main Street to Ch. 290	90.00	A1	Sealed	1/07/2004

REGISTER OF PUBLIC ROADS



Asset ID	Road/Street Name	Locality	Location	Length	Hierarchy	Surface	Date Road Made Public
RDS_004405	Lord Street	Bacchus Marsh	From Ch. 290 at Main Street to Ch. 390	100.00	A1	Sealed	1/07/2004
RDS_005327	Lorikeet Court	Lal Lal	From Ch. 0 at Kingfisher Drive to Ch. 760	760.00	U2	Unsealed	1/07/2004
RDS_004332	Lorna Street	Bacchus Marsh	From Ch. 0 at Simone Road to Ch. 50	50.00	A2	Sealed	1/07/2004
RDS_004333	Lorna Street	Bacchus Marsh	From Ch. 50 at Simone Road to Ch. 230	180.00	A2	Sealed	1/07/2004
RDS_004375	Lorraine Place	Bacchus Marsh	From Ch. 0 at Dugdale Street to Ch. 195	195.00	A2	Sealed	1/07/2004
RDS_003458	Love Close	Maddingley	From Ch. 0 at Parwan Road to Ch. 80	80.00	A2	Sealed	1/07/2004
RDS_006018	Lucerne Way	Darley	From Ch. 0 at Fitzroy Street to Ch. 68	68.00	A2	Sealed	30/12/2012
RDS_039824	Lucerne Way	Darley	From Ch. 48 at Fitzroy Street to Ch. 153	105.00	A2	Sealed	14/12/2015
RDS_004899	Lukes Link	Darley	From Ch. 0 at Albert Street to Ch. 90	90.00	A2	Sealed	1/07/2010
RDS_004969	Lukes Link	Darley	From Ch. 90 at Albert Street to Ch. 100	10.00	A2	Sealed	1/07/2010
RDS_004970	Lukes Link	Darley	From Ch. 100 at Albert Street to Ch. 160	60.00	A2	Sealed	1/07/2010
RDS_004971	Lukes Link	Darley	From Ch. 160 at Albert Street to Ch. 170	10.00	A2	Sealed	1/07/2010
RDS_005337	Lumsden Lane	Elaine	From Ch. 0 at Midland Highway to Ch. 290	290.00	U2	Unsealed	1/07/2004
RDS_004264	Luton Court	Darley	From Ch. 0 at Beresford Crescent to Ch. 165	165.00	A2	Sealed	1/07/2004
RDS_004354	Lyle Street	Bacchus Marsh	From Ch. 0 at Anderson Street to Ch. 500	500.00	A1	Sealed	1/07/2004
RDS_005469	Lyndhurst Street	Gordon	From Ch. 0 at Urquhart Street to Ch. 110	110.00	U2	Unsealed	1/07/2004
RDS_006281	Lyndhurst Street	Gordon	From Ch. 110 at Urquhart Street to Ch. 1120	1,010.00	U2	Unsealed	1/07/2004
RDS_006282	Lyndhurst Street	Gordon	From Ch. 1120 at Urquhart Street to Ch. 1160	40.00	A2	Sealed	1/07/2004
RDS_004981	Lyon Place	Ballan	From Ch. 0 at Myrtle Grove Road to Ch. 235	235.00	A2	Sealed	1/07/2006
RDS_005283	Lyons Road	Navigators	From Ch. 0 at Navigators Road to Ch. 550	550.00	U2	Unsealed	1/07/2004
RDS_005805	Lyons South Road	Navigators	From Ch. 0 at Butlers Road to Ch. 700	700.00	U2	Unsealed	1/07/2004
RDS_005284	Lyons South Road	Navigators	From Ch. 700 at Butlers Road to Ch. 1315	615.00	U2	Unsealed	1/07/2004
RDS_005565	Lyons Street	Greendale	From Ch. 0 at Napoleon Street to Ch. 125	125.00	U2	Unsealed	1/07/2004
RDS_003968	M Quigleys Lane	Beremboke	From Ch. 0 at Beremboke Road to Ch. 15	15.00	A2	Sealed	1/07/2004
RDS_005579	M Quigleys Lane	Beremboke	From Ch. 15 at Beremboke Road to Ch. 1135	1,120.00	U2	Unsealed	1/07/2004
RDS_003908	Mackay Lane	Ballan	From Ch. 0 at Bences Lane to Ch. 695	695.00	A2	Sealed	1/07/2004
RDS_004509	Madden Drive	Bacchus Marsh	From Ch. 0 at Main Street to Ch. 495	495.00	A1	Sealed	1/07/2004
RDS_003490	Madderns Road	Clarks Hill	From Ch. 0 at Ballarat-Daylesford Road to Ch. 1880	1,880.00	A2	Sealed	1/07/2004
RDS_003489	Madderns Road	Wattle Flat	From Ch. 1880 at Ballarat-Daylesford Road to Ch. 3410	1,530.00	A1	Sealed	1/07/2004
RDS_004740	Maddison Circuit	Darley	From Ch. 0 at Grey Street to Ch. 800	800.00	A1	Sealed	1/07/2004
RDS_004868	Maddisons Lane	Greendale	From Ch. 0 at Greendale-Trentham Road to Ch. 270	270.00	A2	Sealed	1/07/2004
RDS_004869	Maddisons Lane	Greendale	From Ch. 270 at Greendale-Trentham Road to Ch. 350	80.00	A2	Sealed	1/07/2004
RDS_005397	Magnus Lane	Bungal	From Ch. 0 at Egerton-Ballark Road to Ch. 600	600.00	U2	Unsealed	1/07/2004
RDS_005670	Magrees Road	Navigators	From Ch. 0 at Kielys Road to Ch. 485	485.00	U2	Unsealed	1/07/2004
RDS_005244	Mahars Road	Leigh Creek	From Ch. 670 at Old Melbourne Road to Ch. 2040	1,370.00	U2	Unsealed	1/07/2004
RDS_003597	Mahars Road	Leigh Creek	From Ch. 2040 at Old Melbourne Road to Ch. 2515	475.00	A2	Sealed	1/07/2004
RDS_003598	Mahars Road	Leigh Creek	From Ch. 2515 at Old Melbourne Road to Ch. 2730	215.00	A2	Sealed	1/07/2004
RDS_003599	Mahars Road	Leigh Creek	From Ch. 2730 at Old Melbourne Road to Ch. 2855	125.00	A2	Sealed	1/07/2004
RDS_005455	Maher Street	Gordon	From Ch. 0 at Brougham Street to Ch. 157	157.00	U2	Unsealed	1/07/2004
RDS_005416	Mahers East Lane	Mount Egerton	From Ch. 0 at Ballan-Egerton Road to Ch. 900	900.00	U2	Unsealed	1/07/2004
RDS_005741	Mahers Lane	Mount Egerton	From Ch. 0 at Cemetery Road to Ch. 500	500.00	U2	Unsealed	1/07/2004
RDS_004362	Mahoney Court	Bacchus Marsh	From Ch. 0 at Malcolm Street to Ch. 65	65.00	A2	Sealed	1/07/2004
RDS_004769	Main Street	Myrniong	From Ch. 2755 at Western Freeway to Ch. 3175	420.00	A1	Sealed	1/07/2005
RDS_004021	Main Street	Gordon	From Ch. 13945 at Western Freeway at Ballan eastern interchange to Ch. 14375	430.00	A1	Sealed	1/07/2004

REGISTER OF PUBLIC ROADS



Asset ID	Road/Street Name	Locality	Location	Length	Hierarchy	Surface	Date Road Made Public
RDS_004022	Main Street	Gordon	From Ch. 14375 at Western Freeway at Ballan eastern interchange to Ch. 14927	552.00	C	Sealed	1/07/2004
RDS_005199	Main Street Service Road	Myrning	From Ch. 0 at Old Western Highway to Ch. 589	589.00	U2	Unsealed	1/07/2004
RDS_005746	Main Street Service Road	Bacchus Marsh	From Ch. 1190 at Western Freeway/Condots Lane to Ch. 1505	315.00	U2	Unsealed	1/07/2004
RDS_004770	Main Street Service Road	Bacchus Marsh	From Ch. 1615 at Western Freeway/Condots Lane to Ch. 1850	235.00	A2	Sealed	1/07/2004
RDS_004532	Main Street Service Road	Bacchus Marsh	From Ch. 1930 at Western Freeway/Condots Lane to Ch. 2245	315.00	A2	Sealed	1/07/2004
RDS_004344	Main Street Service Road	Myrning	From Ch. 2667 at Western Freeway to Ch. 2902	235.00	A2	Sealed	1/07/2004
RDS_004771	Main Street Service Road	Myrning	From Ch. 2725 at Western Freeway to Ch. 3150	425.00	A2	Sealed	1/07/2009
RDS_005111	Maisie Court	Bacchus Marsh	From Ch. 0 at Kyle Way to Ch. 6	6.00	A2	Sealed	1/07/2010
RDS_004912	Maisie Court	Bacchus Marsh	From Ch. 6 at Kyle Way to Ch. 155	149.00	A2	Sealed	1/07/2009
RDS_004363	Malcolm Street	Bacchus Marsh	From Ch. 0 at Young Street to Ch. 490	490.00	A2	Sealed	1/07/2004
RDS_005451	Malones East Road	Mount Egerton	From Ch. 0 at Whipstick Road to Ch. 345	345.00	U2	Unsealed	1/07/2004
RDS_005830	Malones Road	Lal Lal	From Ch. 0 at Geordies Lane to Ch. 900	900.00	U2	Unsealed	1/07/2004
RDS_005447	Malones Road	Mount Egerton	From Ch. 0 at Gordon-Egerton Road to Ch. 470	470.00	U2	Unsealed	1/07/2004
RDS_005428	Malones West Road	Mount Egerton	From Ch. 0 at Trounces Lane to Ch. 145	145.00	U2	Unsealed	1/07/2004
RDS_005413	Manleys Road	Mount Egerton	From Ch. 0 at Ballan-Egerton Road to Ch. 2145	2,145.00	U2	Unsealed	1/07/2004
RDS_004361	Manly Court	Bacchus Marsh	From Ch. 0 at Malcolm Street to Ch. 65	65.00	A2	Sealed	1/07/2004
RDS_004162	Manning Boulevard	Darley	From Ch. 0 at Links Road to Ch. 880	880.00	A1	Sealed	1/07/2004
RDS_004163	Manning Boulevard	Darley	From Ch. 880 at Links Road to Ch. 1180	300.00	A1	Sealed	1/07/2010
RDS_006237	Manning Boulevard	Darley	From Ch. 1180 at Links Road to Ch. 1590	410.00	A2	Sealed	30/01/2014
RDS_006238	Manning Boulevard	Darley	From Ch. 2070 at Links Road to Ch. 2111	41.00	A2	Sealed	30/01/2014
RDS_005216	Mannings Road	Glen Park	From Ch. 0 at Longs Hill Road to Ch. 990	990.00	U2	Unsealed	1/07/2004
RDS_004364	Manor Street	Bacchus Marsh	From Ch. 0 at Young Street to Ch. 415	415.00	A1	Sealed	1/07/2004
RDS_004452	Margaret Drive	Bacchus Marsh	From Ch. 0 at Clarinda Street to Ch. 245	245.00	A1	Sealed	1/07/2004
RDS_004451	Margaret Drive	Bacchus Marsh	From Ch. 245 at Clarinda Street to Ch. 485	240.00	A1	Sealed	1/07/2004
RDS_005816	Marshalls Lane	Beremboke	From Ch. 0 at Beremboke Road to Ch. 1000	1,000.00	U2	Unsealed	1/07/2004
RDS_005573	Marshalls Lane	Beremboke	From Ch. 1000 at Beremboke Road to Ch. 2080	1,080.00	U2	Unsealed	1/07/2004
RDS_003987	Martin Street	Blackwood	From Ch. 0 at Greendale-Trentham Road to Ch. 170	170.00	A1	Sealed	1/07/2004
RDS_003988	Martin Street	Blackwood	From Ch. 170 at Greendale-Trentham Road to Ch. 375	205.00	A2	Sealed	1/07/2004
RDS_003989	Martin Street	Blackwood	From Ch. 375 at Greendale-Trentham Road to Ch. 505	130.00	A2	Sealed	1/07/2004
RDS_005596	Martin Street	Blackwood	From Ch. 505 at Greendale-Trentham Road to Ch. 1185	680.00	U2	Unsealed	1/07/2004
RDS_005821	Masons Lane	Bacchus Marsh	From Ch. 0 at Dead end at The Lerderderg river to Ch. 90	90.00	U2	Unsealed	1/07/2004
RDS_004388	Masons Lane	Bacchus Marsh	From Ch. 90 at Dead end at The Lerderderg river to Ch. 400	310.00	A1	Sealed	1/07/2004
RDS_004387	Masons Lane	Bacchus Marsh	From Ch. 400 at Dead end at The Lerderderg river to Ch. 710	310.00	A1	Sealed	1/07/2004
RDS_004386	Masons Lane	Bacchus Marsh	From Ch. 710 at Dead end at The Lerderderg river to Ch. 1120	410.00	A1	Sealed	1/07/2004
RDS_006283	Masons Lane	Bacchus Marsh	From Ch. 1140 at Dead end at The Lerderderg river to Ch. 1200	60.00	A1	Sealed	1/07/2004
RDS_006284	Masons Lane	Bacchus Marsh	From Ch. 1200 at Dead end at The Lerderderg river to Ch. 1420	220.00	A1	Sealed	1/07/2004
RDS_004338	Masons Lane	Bacchus Marsh	From Ch. 1420 at Dead end at The Lerderderg river to Ch. 1530	110.00	A1	Sealed	1/07/2004
RDS_004339	Masons Lane	Bacchus Marsh	From Ch. 1530 at Dead end at The Lerderderg river to Ch. 1660	130.00	A1	Sealed	1/07/2004
RDS_005591	Matheson Lane	Blackwood	From Ch. 0 at Bates Road to Ch. 105	105.00	U2	Unsealed	1/07/2004
RDS_005202	Mays Road	Coimadai	From Ch. 0 at Antimony Mine Road to Ch. 3000	3,000.00	U2	Unsealed	1/07/2004
RDS_005364	McAllisters Lane	Elaine	From Ch. 0 at Mount Doran Road to Ch. 475	475.00	U2	Unsealed	1/07/2004
RDS_003442	McArthurs Road	Balliang	From Ch. 0 at Bacchus Marsh-Balliang Road to Ch. 1495	1,495.00	A2	Sealed	1/07/2004
RDS_004505	McBride Street	Bacchus Marsh	From Ch. 0 at Madden Drive to Ch. 130	130.00	A2	Sealed	1/07/2004
RDS_005228	McCarthy Road	Barkstead	From Ch. 0 at Barkstead Road to Ch. 300	300.00	U2	Unsealed	1/07/2004

REGISTER OF PUBLIC ROADS



Asset ID	Road/Street Name	Locality	Location	Length	Hierarchy	Surface	Date Road Made Public
RDS_004862	McCarthys Road	Navigators	From Ch. 0 at Yankee Flat Road to Ch. 115	115.00	A1	Sealed	1/07/2004
RDS_005767	McCarthy Road	Navigators	From Ch. 115 at Yankee Flat Road to Ch. 1395	1,280.00	U1	Unsealed	1/07/2004
RDS_004279	McCormack Court	Darley	From Ch. 0 at Taylor Drive to Ch. 60	60.00	A2	Sealed	1/07/2004
RDS_004646	McCormacks Road	Maddingley	From Ch. 0 at Bacchus Marsh-Balliang Road to Ch. 2025	2,025.00	A1	Sealed	1/07/2004
RDS_004700	McCormacks Road	Maddingley	From Ch. 2025 at Bacchus Marsh-Balliang Road to Ch. 2050	25.00	A2	Sealed	1/07/2004
RDS_004647	McCormacks Road	Maddingley	From Ch. 2050 at Bacchus Marsh-Balliang Road to Ch. 2080	30.00	A2	Sealed	1/07/2004
RDS_004437	McCrae Street	Maddingley	From Ch. 0 at Griffith Street to Ch. 25	25.00	A2	Sealed	1/07/2004
RDS_004436	McCrae Street	Maddingley	From Ch. 25 at Griffith Street to Ch. 225	200.00	A2	Sealed	1/07/2004
RDS_005145	McCrae Street	Maddingley	From Ch. 220 at Griffith Street to Ch. 235	15.00	A2	Sealed	1/07/2004
RDS_004438	McCrae Street	Maddingley	From Ch. 250 at Griffith Street to Ch. 435	185.00	A2	Sealed	1/07/2004
RDS_004772	McCullagh Street	Bacchus Marsh	From Ch. 0 at Dead end west of Finnin Street to Ch. 395	395.00	A2	Sealed	1/07/2009
RDS_004913	McCullagh Street	Bacchus Marsh	From Ch. 395 at Dead end west of Finnin Street to Ch. 465	70.00	A2	Sealed	1/07/2005
RDS_005114	McCullagh Street	Bacchus Marsh	From Ch. 465 at Dead end west of Finnin Street to Ch. 560	95.00	A2	Sealed	1/07/2004
RDS_004453	McDonald Court	Bacchus Marsh	From Ch. 0 at Margaret Drive to Ch. 130	130.00	A2	Sealed	1/07/2004
RDS_005412	McDonalds Lane	Mount Egerton	From Ch. 0 at Manleys Road to Ch. 820	820.00	U2	Unsealed	1/07/2004
RDS_004374	McFarland Street	Bacchus Marsh	From Ch. 0 at Gisborne Road to Ch. 400	400.00	A1	Sealed	1/07/2004
RDS_005124	McFarland Street	Bacchus Marsh	From Ch. 410 at Gisborne Road to Ch. 420	10.00	A2	Sealed	1/07/2004
RDS_004373	McFarland Street	Bacchus Marsh	From Ch. 420 at Gisborne Road to Ch. 490	70.00	A2	Sealed	1/07/2004
RDS_005673	McFarlanes Lane	Mount Egerton	From Ch. 0 at Egerton-Ballark Road to Ch. 620	620.00	U2	Unsealed	1/07/2004
RDS_004398	McGrath Street	Bacchus Marsh	From Ch. 0 at Fiskin Street to Ch. 340	340.00	A2	Sealed	1/07/2004
RDS_004456	McGregor Court	Bacchus Marsh	From Ch. 0 at Margaret Drive to Ch. 100	100.00	A2	Sealed	1/07/2004
RDS_003605	McGuigans Road	Millbrook	From Ch. 0 at Old Melbourne Road to Ch. 2370	2,370.00	A2	Sealed	1/07/2004
RDS_004695	McGuigans Road	Millbrook	From Ch. 2370 at Old Melbourne Road to Ch. 4756	2,386.00	A2	Sealed	1/07/2004
RDS_005499	McHughs Road	Gordon	From Ch. 0 at Moorabool West Road to Ch. 995	995.00	U2	Unsealed	1/07/2004
RDS_005500	McHughs Road	Gordon	From Ch. 995 at Moorabool West Road to Ch. 1580	585.00	U2	Unsealed	1/07/2004
RDS_005452	McIntoshs East Lane	Mount Egerton	From Ch. 0 at Gordon-Egerton Road to Ch. 600	600.00	U2	Unsealed	1/07/2004
RDS_004940	McIntoshs Lane	Mount Egerton	From Ch. 0 at Gordon-Egerton Road to Ch. 25	25.00	A2	Sealed	1/07/2004
RDS_005429	McIntoshs Lane	Mount Egerton	From Ch. 25 at Gordon-Egerton Road to Ch. 1445	1,420.00	U2	Unsealed	1/07/2004
RDS_005707	McIvor Road	Wallace	From Ch. 0 at Westcotts Road to Ch. 155	155.00	U2	Unsealed	1/07/2004
RDS_005335	McKees Road	Clarendon	From Ch. 0 at Midland Highway to Ch. 600	600.00	U2	Unsealed	1/07/2004
RDS_005509	McKenna Lane	Bunding	From Ch. 0 at Ballan-Daylesford Road to Ch. 660	660.00	U2	Unsealed	1/07/2004
RDS_005510	McKenna Lane	Bunding	From Ch. 660 at Ballan-Daylesford Road to Ch. 1475	815.00	U2	Unsealed	1/07/2004
RDS_004676	McKenzie Court	Merrimu	From Ch. 0 at Wells Road to Ch. 140	140.00	A2	Sealed	1/07/2004
RDS_004677	McKenzie Court	Merrimu	From Ch. 140 at Wells Road to Ch. 235	95.00	A2	Sealed	1/07/2004
RDS_039573	McLachlan Street	Bacchus Marsh	From Ch. 0 at Halletts Way to Ch. 227	227.00	A2	Sealed	1/04/2016
RDS_040736	McLachlan Street	Bacchus Marsh	From Ch. 227 at Halletts Way to Ch. 298	71.00	A2	Sealed	23/11/2016
RDS_004490	McLennan Avenue	Maddingley	From Ch. 0 at Darcy Street to Ch. 10	10.00	A2	Sealed	1/07/2004
RDS_004720	McLennan Avenue	Maddingley	From Ch. 10 at Darcy Street to Ch. 350	340.00	A2	Sealed	1/07/2004
RDS_004493	McLennan Avenue	Maddingley	From Ch. 350 at Darcy Street to Ch. 360	10.00	A2	Sealed	1/07/2004
RDS_005676	McLennan Street	Blackwood	From Ch. 0 at Cann Street to Ch. 120	120.00	U2	Unsealed	1/07/2004
RDS_004178	McLeod Drive	Darley	From Ch. 0 at Morrison Drive to Ch. 170	170.00	A1	Sealed	1/07/2004
RDS_004179	McLeod Drive	Darley	From Ch. 170 at Morrison Drive to Ch. 370	200.00	A1	Sealed	1/07/2004
RDS_004290	McMahon Court	Darley	From Ch. 0 at Grey Street to Ch. 90	90.00	A2	Sealed	1/07/2004
RDS_006223	McMahon Drive	Ballan	From Ch. 0 at Spencer Road to Ch. 321	321.00	A2	Sealed	30/01/2014

REGISTER OF PUBLIC ROADS



Asset ID	Road/Street Name	Locality	Location	Length	Hierarchy	Surface	Date Road Made Public
RDS_004533	McMahons Road	Balliang	From Ch. 0 at Brisbane Ranges Road to Ch. 1010	1,010.00	A2	Sealed	1/07/2004
RDS_005757	McMullins Lane	Coimadai	From Ch. 0 at Gisborne Road to Ch. 1030	1,030.00	U2	Unsealed	1/07/2004
RDS_004331	McNicholl Court	Bacchus Marsh	From Ch. 0 at Simone Road to Ch. 60	60.00	A2	Sealed	1/07/2004
RDS_003542	McPhans Road	Mollongghip	From Ch. 0 at Mollongghip Road to Ch. 1600	1,600.00	A2	Sealed	1/07/2004
RDS_004516	McPherson Street	Maddingley	From Ch. 0 at Osborne Street to Ch. 225	225.00	A1	Sealed	1/07/2004
RDS_004915	McPherson Street	Maddingley	From Ch. 225 at Osborne Street to Ch. 425	200.00	A1	Sealed	1/07/2004
RDS_005586	Mechanics Lane	Barrys Reef	From Ch. 0 at Thurgoods Lane North to Ch. 200	200.00	U2	Unsealed	1/07/2004
RDS_004149	Medway Court	Darley	From Ch. 0 at Swans Road to Ch. 120	120.00	A2	Sealed	1/07/2004
RDS_004450	Meikle Street	Maddingley	From Ch. 0 at Grant Street to Ch. 145	145.00	A2	Sealed	1/07/2004
RDS_004449	Meikle Street	Maddingley	From Ch. 145 at Grant Street to Ch. 370	225.00	A2	Sealed	1/07/2004
RDS_003720	Meredith-Mount Mercer Road	Cargerie	From Ch. 14555 at Midland Highway to Ch. 16250	1,695.00	A2	Sealed	1/07/2004
RDS_003717	Meredith-Mount Mercer Road	Cargerie	From Ch. 16250 at Midland Highway to Ch. 17945	1,695.00	A2	Sealed	1/07/2004
RDS_005016	Meredith-Mount Mercer Road	Cargerie	From Ch. 16250 at Midland Highway to Ch. 16482	232.00	A2	Sealed	1/07/2004
RDS_003718	Meredith-Mount Mercer Road	Cargerie	From Ch. 17945 at Midland Highway to Ch. 19349	1,404.00	A2	Sealed	1/07/2004
RDS_004956	Meridie Way	Darley	From Ch. 0 at Holts Lane to Ch. 145	145.00	A2	Sealed	1/07/2011
RDS_003950	Messmate Street	Dales Creek	From Ch. 0 at Acacia Avenue to Ch. 130	130.00	A2	Sealed	1/07/2004
RDS_005046	Mia Bella Drive	Hopetoun Park	From Ch. 0 at Eden Crescent to Ch. 818	818.00	A2	Sealed	1/07/2004
RDS_003730	Midland Highway Service Road	Elaine	From Ch. 0 at Settlement Road to Ch. 230	230.00	A2	Sealed	1/07/2004
RDS_005980	Midland Highway Service Road	Elaine	From Ch. 0 at Midland Highway to Ch. 88	88.00	U2	Unsealed	30/06/2015
RDS_004506	Miles Court	Bacchus Marsh	From Ch. 0 at Wilson Place to Ch. 60	60.00	A2	Sealed	1/07/2004
RDS_005652	Miles Road	Parwan	From Ch. 0 at Parwan South Road to Ch. 1650	1,650.00	U2	Unsealed	1/07/2004
RDS_004077	Mill Park Street	Ballan	From Ch. 0 at Ballan-Greendale Road to Ch. 33	33.00	A2	Sealed	1/07/2004
RDS_005072	Mill Park Street	Ballan	From Ch. 33 at Ballan-Greendale Road to Ch. 130	97.00	A2	Sealed	1/07/2004
RDS_005620	Mill Park Street	Ballan	From Ch. 130 at Ballan-Greendale Road to Ch. 210	80.00	U2	Unsealed	1/07/2004
RDS_004465	Millbank Street	Bacchus Marsh	From Ch. 0 at Grant Street to Ch. 175	175.00	A1	Sealed	1/07/2005
RDS_004466	Millbank Street	Bacchus Marsh	From Ch. 175 at Grant Street to Ch. 225	50.00	A1	Sealed	1/07/2004
RDS_003606	Millbrook-Egerton Road	Millbrook	From Ch. 0 at McGuigans Road to Ch. 1165	1,165.00	A2	Sealed	1/07/2004
RDS_003607	Millbrook-Egerton Road	Millbrook	From Ch. 1165 at McGuigans Road to Ch. 2810	1,645.00	A2	Sealed	1/07/2004
RDS_003828	Millbrook-Egerton Road	Gordon	From Ch. 2810 at McGuigans Road to Ch. 3435	625.00	A2	Sealed	1/07/2004
RDS_003827	Millbrook-Egerton Road	Gordon	From Ch. 3435 at McGuigans Road to Ch. 4140	705.00	A2	Sealed	1/07/2004
RDS_005708	Millers Road	Myrning	From Ch. 0 at Garrards Lane to Ch. 424	424.00	U2	Unsealed	1/07/2004
RDS_003869	Mills Lane	Gordon	From Ch. 0 at Abbingdon Park Road to Ch. 25	25.00	A2	Sealed	1/07/2004
RDS_005487	Mills Lane	Gordon	From Ch. 25 at Abbingdon Park Road to Ch. 480	455.00	U2	Unsealed	1/07/2004
RDS_005320	Mills Road	Lal Lal	From Ch. 0 at Haywood Road to Ch. 410	410.00	U2	Unsealed	1/07/2004
RDS_006240	Mimulus Road	Maddingley	From Ch. 0 at Stonehill Drive to Ch. 358	358.00	A2	Sealed	30/01/2014
RDS_017709	Mimulus Road	Maddingley	From Ch. 358 at Stonehill Drive to Ch. 413	55.00	A2	Sealed	5/12/2014
RDS_003887	Mingara Drive	Ballan	From Ch. 0 at Ballan-Daylesford Road to Ch. 170	170.00	A2	Sealed	1/07/2004
RDS_005557	Missens Lane	Ballan	From Ch. 0 at Blakeville Road to Ch. 540	540.00	U2	Unsealed	1/07/2004
RDS_004165	Mitchell Court	Darley	From Ch. 0 at Nelson Street to Ch. 135	135.00	A2	Sealed	1/07/2004
RDS_004512	Mitchem Street	Maddingley	From Ch. 0 at Geelong-Bacchus Marsh Road to Ch. 180	180.00	A1	Sealed	1/07/2004
RDS_003868	Molesworth Court	Gordon	From Ch. 0 at Abbingdon Park Road to Ch. 515	515.00	A2	Sealed	1/07/2004
RDS_003538	Mollongghip Road	Bullarook	From Ch. 0 at Barkstead Road to Ch. 915	915.00	A2	Sealed	1/07/2004
RDS_003539	Mollongghip Road	Claretown	From Ch. 915 at Barkstead Road to Ch. 1270	355.00	A2	Sealed	1/07/2004
RDS_003540	Mollongghip Road	Springbank	From Ch. 1270 at Barkstead Road to Ch. 2925	1,655.00	A2	Sealed	1/07/2004

REGISTER OF PUBLIC ROADS



Asset ID	Road/Street Name	Locality	Location	Length	Hierarchy	Surface	Date Road Made Public
RDS_003541	Mollongghip Road	Mollongghip	From Ch. 2925 at Barkstead Road to Ch. 4125	1,200.00	A2	Sealed	1/07/2004
RDS_005486	Moloney Lane	Gordon	From Ch. 0 at Abbington Park Road to Ch. 320	320.00	U2	Unsealed	1/07/2004
RDS_003910	Monteville Lane	Ballan	From Ch. 0 at Old Melbourne Road to Ch. 85	85.00	A2	Sealed	1/07/2004
RDS_003911	Monteville Lane	Ballan	From Ch. 85 at Old Melbourne Road to Ch. 110	25.00	A2	Sealed	1/07/2004
RDS_003915	Monteville Lane	Ballan	From Ch. 110 at Old Melbourne Road to Ch. 170	60.00	A2	Sealed	1/07/2004
RDS_003912	Monteville Lane	Ballan	From Ch. 170 at Old Melbourne Road to Ch. 210	40.00	A2	Sealed	1/07/2004
RDS_003913	Monteville Lane	Ballan	From Ch. 210 at Old Melbourne Road to Ch. 335	125.00	A2	Sealed	1/07/2004
RDS_003914	Monteville Lane	Ballan	From Ch. 335 at Old Melbourne Road to Ch. 1110	775.00	A2	Sealed	1/07/2004
RDS_003916	Monteville Lane	Ballan	From Ch. 1110 at Old Melbourne Road to Ch. 1655	545.00	A2	Sealed	1/07/2004
RDS_005546	Monteville Lane	Ballan	From Ch. 1665 at Old Melbourne Road to Ch. 4640	2,975.00	U2	Unsealed	1/07/2004
RDS_004773	Moon Court	Maddingley	From Ch. 0 at Tilley Drive to Ch. 70	70.00	A2	Sealed	1/07/2005
RDS_004568	Moonah Drive	Long Forest	From Ch. 0 at Long Forest Road to Ch. 650	650.00	A2	Sealed	1/07/2004
RDS_006239	Moonglow Crescent	Maddingley	From Ch. 0 at Stonehill Drive to Ch. 298	298.00	A2	Sealed	30/01/2014
RDS_004914	Moonlight Court	Darley	From Ch. 0 at Lewis Street to Ch. 50	50.00	A2	Sealed	1/07/2009
RDS_004845	Moorabool Drive	Ballan	From Ch. 0 at Spencer Road to Ch. 210	210.00	A2	Sealed	1/07/2006
RDS_003862	Moorabool West Road	Gordon	From Ch. 0 at Old Western Highway to Ch. 104	104.00	A1	Sealed	1/07/2004
RDS_003865	Moorabool West Road	Gordon	From Ch. 104 at Old Western Highway to Ch. 184	80.00	A1	Sealed	1/07/2004
RDS_003875	Moorabool West Road	Gordon	From Ch. 184 at Old Western Highway to Ch. 789	605.00	A1	Sealed	1/07/2004
RDS_003874	Moorabool West Road	Gordon	From Ch. 789 at Old Western Highway to Ch. 2169	1,380.00	A1	Sealed	1/07/2004
RDS_003873	Moorabool West Road	Gordon	From Ch. 2169 at Old Western Highway to Ch. 4029	1,860.00	A1	Sealed	1/07/2004
RDS_003872	Moorabool West Road	Gordon	From Ch. 4029 at Old Western Highway to Ch. 6449	2,420.00	A1	Sealed	1/07/2004
RDS_005489	Moorabool West Road	Gordon	From Ch. 6449 at Old Western Highway to Ch. 6699	250.00	U2	Unsealed	1/07/2004
RDS_005170	Moorabool West Road	Gordon	From Ch. 6699 at Old Western Highway to Ch. 6809	110.00	A2	Sealed	1/07/2004
RDS_005825	Moorabool West Road	Gordon	From Ch. 6809 at Old Western Highway to Ch. 7799	990.00	U2	Unsealed	1/07/2004
RDS_005488	Moorabool West Road	Bunding	From Ch. 7799 at Old Western Highway to Ch. 8699	900.00	U2	Unsealed	1/07/2004
RDS_003871	Moorabool West Road	Bunding	From Ch. 8699 at Old Western Highway to Ch. 10704	2,005.00	A2	Sealed	1/07/2004
RDS_003870	Moorabool West Road	Bunding	From Ch. 10704 at Old Western Highway to Ch. 10909	205.00	A2	Sealed	1/07/2004
RDS_004920	Moorabool West Road	Bunding	From Ch. 10909 at Old Western Highway to Ch. 11149	240.00	A2	Sealed	1/07/2004
RDS_004426	Moore Street	Maddingley	From Ch. 0 at Griffith Street to Ch. 25	25.00	A2	Sealed	1/07/2004
RDS_004427	Moore Street	Maddingley	From Ch. 25 at Griffith Street to Ch. 225	200.00	A2	Sealed	1/07/2004
RDS_004428	Moore Street	Maddingley	From Ch. 225 at Griffith Street to Ch. 240	15.00	A2	Sealed	1/07/2004
RDS_004429	Moore Street	Maddingley	From Ch. 240 at Griffith Street to Ch. 480	220.00	A2	Sealed	1/07/2004
RDS_005677	Moretons Road	Balliang East	From Ch. 0 at Agars Road to Ch. 1625	1,625.00	U2	Unsealed	1/07/2004
RDS_005641	Moretons Road	Balliang East	From Ch. 1625 at Agars Road to Ch. 4020	2,395.00	U2	Unsealed	1/07/2004
RDS_004182	Morrison Drive	Darley	From Ch. 0 at Grey Street to Ch. 260	260.00	A1	Sealed	1/07/2004
RDS_004183	Morrison Drive	Darley	From Ch. 260 at Grey Street to Ch. 605	345.00	A1	Sealed	1/07/2004
RDS_003435	Morrison Lane	Korobeit	From Ch. 0 at Myrniong-Korobeit Road to Ch. 900	900.00	A2	Sealed	1/07/2004
RDS_005208	Morrison Lane	Korobeit	From Ch. 900 at Myrniong-Korobeit Road to Ch. 2470	1,570.00	U2	Unsealed	1/07/2004
RDS_005793	Morrison Lane	Korobeit	From Ch. 2470 at Myrniong-Korobeit Road to Ch. 2640	170.00	U2	Unsealed	1/07/2004
RDS_005209	Morrison Lane	Korobeit	From Ch. 2640 at Myrniong-Korobeit Road to Ch. 3250	610.00	U2	Unsealed	1/07/2004
RDS_005732	Morrison Lane	Korobeit	From Ch. 3250 at Myrniong-Korobeit Road to Ch. 4400	1,150.00	U2	Unsealed	1/07/2004
RDS_004818	Morton Street	Bacchus Marsh	From Ch. 0 at Dickie Street to Ch. 10	10.00	A2	Sealed	1/07/2004
RDS_004372	Morton Street	Bacchus Marsh	From Ch. 10 at Dickie Street to Ch. 95	85.00	A2	Sealed	1/07/2004
RDS_004624	Mortons Road	Pentland Hills	From Ch. 0 at Pentland Hills Road to Ch. 1420	1,420.00	A2	Sealed	1/07/2004

REGISTER OF PUBLIC ROADS



Asset ID	Road/Street Name	Locality	Location	Length	Hierarchy	Surface	Date Road Made Public
RDS_005194	Morven Road	Darley	From Ch. 0 at Dundas Street to Ch. 180	180.00	A1	Sealed	1/07/2005
RDS_006233	Morven Road	Darley	From Ch. 180 at Dundas Street to Ch. 224	44.00	A1	Sealed	30/01/2014
RDS_004608	Mount Blackwood Road	Myrniong	From Ch. 0 at Old Western Highway to Ch. 365	365.00	A1	Sealed	1/07/2004
RDS_004609	Mount Blackwood Road	Myrniong	From Ch. 365 at Old Western Highway to Ch. 685	320.00	A2	Sealed	1/07/2004
RDS_004610	Mount Blackwood Road	Myrniong	From Ch. 685 at Old Western Highway to Ch. 1420	735.00	A2	Sealed	1/07/2004
RDS_004611	Mount Blackwood Road	Myrniong	From Ch. 1420 at Old Western Highway to Ch. 2315	895.00	A2	Sealed	1/07/2004
RDS_004612	Mount Blackwood Road	Myrniong	From Ch. 2315 at Old Western Highway to Ch. 3655	1,340.00	A2	Sealed	1/07/2004
RDS_004613	Mount Blackwood Road	Korobeit	From Ch. 3655 at Old Western Highway to Ch. 4985	1,330.00	A2	Sealed	1/07/2004
RDS_004614	Mount Blackwood Road	Korobeit	From Ch. 4985 at Old Western Highway to Ch. 6370	1,385.00	A2	Sealed	1/07/2004
RDS_004615	Mount Blackwood Road	Myrniong	From Ch. 6370 at Old Western Highway to Ch. 8110	1,740.00	A2	Sealed	1/07/2004
RDS_005648	Mount Blackwood Road	Greendale	From Ch. 8110 at Old Western Highway to Ch. 8650	540.00	U2	Unsealed	1/07/2004
RDS_003707	Mount Doran Road	Elaine	From Ch. 0 at Elaine-Egerton Road to Ch. 1535	1,535.00	A2	Sealed	1/07/2004
RDS_003708	Mount Doran Road	Elaine	From Ch. 1535 at Elaine-Egerton Road to Ch. 1715	180.00	A2	Sealed	1/07/2004
RDS_005363	Mount Doran Road	Elaine	From Ch. 1715 at Elaine-Egerton Road to Ch. 3195	1,480.00	U2	Unsealed	1/07/2004
RDS_005362	Mount Doran Road	Mount Doran	From Ch. 3195 at Elaine-Egerton Road to Ch. 3865	670.00	U2	Unsealed	1/07/2004
RDS_005321	Mount Doran Road	Lal Lal	From Ch. 6025 at Elaine-Egerton Road to Ch. 6765	740.00	U2	Unsealed	1/07/2004
RDS_003706	Mount Doran-Egerton Road	Mount Doran	From Ch. 0 at Settlement Road to Ch. 1039	1,039.00	A2	Sealed	1/07/2005
RDS_005360	Mount Doran-Egerton Road	Mount Doran	From Ch. 1039 at Settlement Road to Ch. 2570	1,531.00	U2	Unsealed	1/07/2004
RDS_005786	Mount Doran-Egerton Road	Elaine	From Ch. 2570 at Settlement Road to Ch. 5165	2,595.00	U2	Unsealed	1/07/2004
RDS_005787	Mount Doran-Egerton Road	Elaine	From Ch. 4165 at Settlement Road to Ch. 5165	1,000.00	U2	Unsealed	1/07/2004
RDS_003824	Mount Wallace Hall Road	Mount Wallace	From Ch. 0 at Geelong-Ballan Road to Ch. 355	355.00	A2	Sealed	1/07/2004
RDS_005419	Mount Wallace Hall Road	Mount Wallace	From Ch. 355 at Geelong-Ballan Road to Ch. 845	490.00	U2	Unsealed	1/07/2004
RDS_003890	Mount Wallace-Ballark Road	Mount Wallace	From Ch. 0 at Geelong-Ballan Road to Ch. 270	270.00	A2	Sealed	1/07/2004
RDS_003891	Mount Wallace-Ballark Road	Mount Wallace	From Ch. 270 at Geelong-Ballan Road to Ch. 1505	1,235.00	A2	Sealed	1/07/2004
RDS_003892	Mount Wallace-Ballark Road	Mount Wallace	From Ch. 1505 at Geelong-Ballan Road to Ch. 3580	2,075.00	A2	Sealed	1/07/2004
RDS_003893	Mount Wallace-Ballark Road	Mount Wallace	From Ch. 3580 at Geelong-Ballan Road to Ch. 4780	1,200.00	A2	Sealed	1/07/2004
RDS_003894	Mount Wallace-Ballark Road	Morrison	From Ch. 4780 at Geelong-Ballan Road to Ch. 5788	1,008.00	A2	Sealed	1/07/2004
RDS_004606	Muddy Lane	Myrniong	From Ch. 0 at Main Road to Ch. 310	310.00	A1	Sealed	1/07/2004
RDS_004607	Muddy Lane	Myrniong	From Ch. 310 at Main Road to Ch. 1410	1,100.00	A1	Sealed	1/07/2005
RDS_004504	Muir Street	Bacchus Marsh	From Ch. 0 at Madden Drive to Ch. 170	170.00	A2	Sealed	1/07/2004
RDS_004603	Muir Lane	Korobeit	From Ch. 0 at Mount Blackwood Road to Ch. 1630	1,630.00	A2	Sealed	1/07/2004
RDS_005540	Mulgrew Road	Korweinguboora	From Ch. 0 at Hodges Road to Ch. 605	605.00	U2	Unsealed	1/07/2004
RDS_005541	Mulgrew Road	Korweinguboora	From Ch. 605 at Hodges Road to Ch. 1000	395.00	U2	Unsealed	1/07/2004
RDS_005515	Mullanes Lane	Ballan	From Ch. 0 at O'Connors Lane to Ch. 300	300.00	U2	Unsealed	1/07/2004
RDS_005511	Mullanes Lane	Bunding	From Ch. 0 at Ballan-Daylesford Road to Ch. 370	370.00	U2	Unsealed	1/07/2004
RDS_005281	Mullanes Road	Navigators	From Ch. 0 at Navigators Road to Ch. 420	420.00	U2	Unsealed	1/07/2004
RDS_004310	Munro Court	Bacchus Marsh	From Ch. 0 at Carey Crescent to Ch. 90	90.00	A2	Sealed	1/07/2004
RDS_004517	Murdoch Court	Maddingley	From Ch. 0 at Osborne Street to Ch. 100	100.00	A2	Sealed	1/07/2004
RDS_003584	Murphys Road	Bungaree	From Ch. 0 at Bungaree-Wallace Road to Ch. 1390	1,390.00	A2	Sealed	1/07/2004
RDS_005341	Murphys Road	Elaine	From Ch. 0 at Midland Highway to Ch. 2405	2,405.00	U2	Unsealed	1/07/2004
RDS_003585	Murphys Road	Bungaree	From Ch. 1390 at Bungaree-Wallace Road to Ch. 2495	1,105.00	A2	Sealed	1/07/2004
RDS_004051	Musgrave Street	Ballan	From Ch. 0 at Gorong Street to Ch. 120	120.00	A2	Sealed	1/07/2004
RDS_004052	Musgrave Street	Ballan	From Ch. 132 at Gorong Street to Ch. 392	260.00	A2	Sealed	1/07/2004
RDS_004050	Myers Court	Ballan	From Ch. 0 at Musgrave Street to Ch. 90	90.00	A2	Sealed	1/07/2004

REGISTER OF PUBLIC ROADS



Asset ID	Road/Street Name	Locality	Location	Length	Hierarchy	Surface	Date Road Made Public
RDS_004626	Myers Road	Pentland Hills	From Ch. 0 at Pentland Hills Road to Ch. 2090	2,090.00	A2	Sealed	1/07/2004
RDS_004275	Myers Street	Darley	From Ch. 0 at Halletts Way to Ch. 70	70.00	A2	Sealed	1/07/2004
RDS_004957	Myers Street	Darley	From Ch. 70 at Halletts Way to Ch. 115	45.00	A2	Sealed	1/07/2004
RDS_004958	Myers Street	Darley	From Ch. 115 at Halletts Way to Ch. 255	140.00	A2	Sealed	1/07/2011
RDS_004851	Myrniong-Korobeit Road	Myrniong	From Ch. 0 at Old Western Highway to Ch. 290	290.00	A2	Sealed	1/07/2006
RDS_004853	Myrniong-Korobeit Road	Myrniong	From Ch. 290 at Old Western Highway to Ch. 650	360.00	A2	Sealed	1/07/2004
RDS_004007	Myrniong-Korobeit Road	Myrniong	From Ch. 650 at Old Western Highway to Ch. 1135	485.00	A2	Sealed	1/07/2004
RDS_004854	Myrniong-Korobeit Road	Myrniong	From Ch. 1135 at Old Western Highway to Ch. 1320	185.00	A2	Sealed	1/07/2004
RDS_004852	Myrniong-Korobeit Road	Korobeit	From Ch. 1320 at Old Western Highway to Ch. 3365	2,045.00	A2	Sealed	1/07/2004
RDS_004008	Myrniong-Korobeit Road	Korobeit	From Ch. 3365 at Old Western Highway to Ch. 3510	145.00	A2	Sealed	1/07/2004
RDS_004009	Myrniong-Korobeit Road	Korobeit	From Ch. 3510 at Old Western Highway to Ch. 4735	1,225.00	A2	Sealed	1/07/2004
RDS_004010	Myrniong-Korobeit Road	Myrniong	From Ch. 4750 at Old Western Highway to Ch. 5260	510.00	A2	Sealed	1/07/2004
RDS_004011	Myrniong-Korobeit Road	Greendale	From Ch. 5260 at Old Western Highway to Ch. 5320	60.00	A2	Sealed	1/07/2004
RDS_005818	Myrtle Grove Road	Ballan	From Ch. 0 at Gorong Street to Ch. 65	65.00	U2	Unsealed	1/07/2004
RDS_004078	Myrtle Grove Road	Ballan	From Ch. 65 at Gorong Street to Ch. 230	165.00	A2	Sealed	1/07/2004
RDS_017638	Myrtle Grove Road	Ballan	From Ch. 242 at Gorong Street to Ch. 563	321.00	U2	Unsealed	1/07/2004
RDS_017637	Myrtle Grove Road	Ballan	From Ch. 563 at Gorong Street to Ch. 693	130.00	A2	Sealed	1/08/2015
RDS_017636	Myrtle Grove Road	Ballan	From Ch. 693 at Gorong Street to Ch. 867	174.00	U2	Unsealed	1/07/2004
RDS_005366	Mystery Lane	Elaine	From Ch. 0 at Mount Doran Road to Ch. 530	530.00	U2	Unsealed	1/07/2004
RDS_005709	Nagle Lane	Bunding	From Ch. 0 at Moorabool West Road to Ch. 950	950.00	U2	Unsealed	1/07/2004
RDS_004741	Napier Street	Darley	From Ch. 0 at Fitzroy Street to Ch. 230	230.00	A2	Sealed	1/07/2004
RDS_005564	Napoleon Street	Greendale	From Ch. 0 at Greendale-Myrniong Road to Ch. 620	620.00	U2	Unsealed	1/07/2004
RDS_003895	Nariel Court	Ballan	From Ch. 0 at Geelong-Ballan Road to Ch. 1195	1,195.00	A2	Sealed	1/07/2004
RDS_005343	Narmbool Road	Elaine	From Ch. 0 at Midland Highway to Ch. 3070	3,070.00	U2	Unsealed	1/07/2004
RDS_004223	Nathan Drive	Darley	From Ch. 0 at Davies Street to Ch. 330	330.00	A1	Sealed	1/07/2004
RDS_004222	Nathan Drive	Darley	From Ch. 330 at Davies Street to Ch. 455	125.00	A1	Sealed	1/07/2004
RDS_004221	Nathan Drive	Darley	From Ch. 455 at Davies Street to Ch. 745	290.00	A1	Sealed	1/07/2004
RDS_005026	Navigator-Dunnstown Road	Navigators	From Ch. 0 at Navigators Road to Ch. 44	44.00	A2	Sealed	1/07/2004
RDS_005027	Navigator-Dunnstown Road	Navigators	From Ch. 44 at Navigators Road to Ch. 74	30.00	A2	Sealed	1/07/2004
RDS_003638	Navigator-Dunnstown Road	Navigators	From Ch. 74 at Navigators Road to Ch. 1910	1,836.00	A2	Sealed	1/07/2004
RDS_003637	Navigator-Dunnstown Road	Navigators	From Ch. 1910 at Navigators Road to Ch. 2416	506.00	A2	Sealed	1/07/2004
RDS_003636	Navigator-Dunnstown Road	Navigators	From Ch. 2416 at Navigators Road to Ch. 3110	694.00	A2	Sealed	1/07/2004
RDS_003635	Navigator-Dunnstown Road	Navigators	From Ch. 3110 at Navigators Road to Ch. 3539	429.00	A2	Sealed	1/07/2004
RDS_003634	Navigator-Dunnstown Road	Dunnstown	From Ch. 3539 at Navigators Road to Ch. 4811	1,272.00	A2	Sealed	1/07/2004
RDS_003626	Navigators Road	Warrenheip	From Ch. 478 at Warrenheip Road to Ch. 540	62.00	TC	Sealed	1/07/2004
RDS_003625	Navigators Road	Warrenheip	From Ch. 540 at Warrenheip Road to Ch. 1720	1,180.00	A1	Sealed	1/07/2004
RDS_003624	Navigators Road	Navigators	From Ch. 1720 at Warrenheip Road to Ch. 2215	495.00	A1	Sealed	1/07/2004
RDS_003623	Navigators Road	Navigators	From Ch. 2215 at Warrenheip Road to Ch. 4280	2,065.00	A1	Sealed	1/07/2004
RDS_003622	Navigators Road	Navigators	From Ch. 4280 at Warrenheip Road to Ch. 6865	2,585.00	A1	Sealed	1/07/2004
RDS_003621	Navigators Road	Yendon	From Ch. 6865 at Warrenheip Road to Ch. 7840	975.00	A1	Sealed	1/07/2004
RDS_003620	Navigators Road	Yendon	From Ch. 7840 at Warrenheip Road to Ch. 8685	845.00	A1	Sealed	1/07/2004
RDS_004167	Nelson Street	Darley	From Ch. 0 at Grey Street to Ch. 180	180.00	C	Sealed	1/07/2004
RDS_004168	Nelson Street	Darley	From Ch. 180 at Grey Street to Ch. 250	70.00	C	Sealed	1/07/2004
RDS_004169	Nelson Street	Darley	From Ch. 250 at Grey Street to Ch. 275	25.00	C	Sealed	1/07/2009

REGISTER OF PUBLIC ROADS



Asset ID	Road/Street Name	Locality	Location	Length	Hierarchy	Surface	Date Road Made Public
RDS_004170	Nelson Street	Darley	From Ch. 275 at Grey Street to Ch. 505	230.00	C	Sealed	1/07/2004
RDS_004748	Nelson Street	Darley	From Ch. 545 at Grey Street to Ch. 1045	500.00	A1	Sealed	1/07/2004
RDS_004965	Nelson Street	Darley	From Ch. 1045 at Grey Street to Ch. 1255	210.00	A1	Sealed	1/07/2004
RDS_004600	Nerowie Road	Parwan	From Ch. 0 at Geelong-Bacchus Marsh Road to Ch. 1275	1,275.00	C	Sealed	1/07/2004
RDS_004774	Nerowie Road	Parwan	From Ch. 1275 at Geelong-Bacchus Marsh Road to Ch. 3755	2,480.00	C	Sealed	1/07/2005
RDS_004886	Nicholson Street	Darley	From Ch. 0 at Wittick Street to Ch. 210	210.00	A2	Sealed	1/07/2006
RDS_005798	Nightingale Street	Gordon	From Ch. 0 at Dead end east of Winter Street to Ch. 952	952.00	U2	Unsealed	1/07/2004
RDS_003845	Nightingale Street	Gordon	From Ch. 952 at Dead end east of Winter Street to Ch. 980	28.00	A2	Sealed	1/07/2004
RDS_004898	Ninth Mews	Maddingley	From Ch. 0 at Tilley Drive to Ch. 32	32.00	A2	Sealed	1/07/2010
RDS_004488	Nixon Court	Maddingley	From Ch. 0 at Leahy Street to Ch. 10	10.00	A2	Sealed	1/07/2004
RDS_004489	Nixon Court	Maddingley	From Ch. 10 at Leahy Street to Ch. 90	80.00	A2	Sealed	1/07/2004
RDS_005750	Nolan Lane	Greendale	From Ch. 0 at La Cote Road to Ch. 220	220.00	U2	Unsealed	1/07/2004
RDS_005604	Nolan Street	Blackwood	From Ch. 0 at Golden Point Road to Ch. 100	100.00	U2	Unsealed	1/07/2004
RDS_005533	Nolans Lane	Colbrook	From Ch. 0 at Aldreds Lane to Ch. 555	555.00	U2	Unsealed	1/07/2004
RDS_005603	North Blackwood Road	Blackwood	From Ch. 0 at Golden Point Road to Ch. 145	145.00	U2	Unsealed	1/07/2004
RDS_004636	Nortons Road	Parwan	From Ch. 0 at Nerowie Road to Ch. 30	30.00	A2	Sealed	1/07/2004
RDS_005653	Nortons Road	Parwan	From Ch. 30 at Nerowie Road to Ch. 2515	2,485.00	U2	Unsealed	1/07/2004
RDS_005338	Nugent Court	Clarendon	From Ch. 0 at Lumsden Lane to Ch. 500	500.00	U2	Unsealed	1/07/2004
RDS_004049	O'Cock Street	Ballan	From Ch. 0 at Ballan-Greendale Road to Ch. 360	360.00	A2	Sealed	1/07/2004
RDS_005669	O'Connell Road	Merrimu	From Ch. 60 at Wells Road to Ch. 1415	1,355.00	U2	Unsealed	1/07/2004
RDS_005514	O'Connors Lane	Ballan	From Ch. 0 at Ballan-Daylesford Road to Ch. 1705	1,705.00	U2	Unsealed	1/07/2004
RDS_005235	O'Connors Lane	Springbank	From Ch. 0 at Ormond Road to Ch. 1960	1,960.00	U2	Unsealed	1/07/2004
RDS_005478	O'Donnell Street	Gordon	From Ch. 0 at Stanley Street to Ch. 230	230.00	U2	Unsealed	1/07/2004
RDS_004345	O'Hagan Place	Bacchus Marsh	From Ch. 0 at Main Street to Ch. 240	240.00	A2	Sealed	1/07/2004
RDS_004385	O'Keefe Crescent	Bacchus Marsh	From Ch. 0 at Masons Lane to Ch. 350	350.00	A2	Sealed	1/07/2004
RDS_004062	Old Ballanee Road	Ballan	From Ch. 0 at Berry Street to Ch. 220	220.00	A2	Sealed	1/07/2004
RDS_004063	Old Ballanee Road	Ballan	From Ch. 220 at Berry Street to Ch. 420	200.00	A2	Sealed	1/07/2004
RDS_004945	Old Cartons Lane	Gordon	From Ch. 0 at Cartons Road to Ch. 19	19.00	A2	Sealed	1/07/2010
RDS_005483	Old Cartons Lane	Gordon	From Ch. 19 at Cartons Road to Ch. 750	731.00	U2	Unsealed	1/07/2004
RDS_003876	Old Corbetts Road	Gordon	From Ch. 0 at Moorabool West Road to Ch. 1475	1,475.00	A2	Sealed	1/07/2004
RDS_004064	Old Geelong Road	Ballan	From Ch. 0 at Inglis Street to Ch. 405	405.00	A1	Sealed	1/07/2004
RDS_004065	Old Geelong Road	Ballan	From Ch. 405 at Inglis Street to Ch. 485	80.00	A1	Sealed	1/07/2004
RDS_004066	Old Geelong Road	Ballan	From Ch. 485 at Inglis Street to Ch. 1210	725.00	A1	Sealed	1/07/2004
RDS_005595	Old Golden Point East Road	Blackwood	From Ch. 0 at Old Golden Point Road to Ch. 100	100.00	U2	Unsealed	1/07/2004
RDS_003982	Old Golden Point Road	Blackwood	From Ch. 0 at Martin Street to Ch. 170	170.00	A2	Sealed	1/07/2004
RDS_003985	Old Golden Point Road	Blackwood	From Ch. 170 at Martin Street to Ch. 985	815.00	A2	Sealed	1/07/2004
RDS_004012	Old Melbourne Road	Ballan	From Ch. 4748 at Western Freeway at Ballan eastern interchange to Ch. 6322	1,574.00	A1	Sealed	1/07/2004
RDS_004013	Old Melbourne Road	Ballan	From Ch. 6322 at Western Freeway at Ballan eastern interchange to Ch. 7312	990.00	A1	Sealed	1/07/2004
RDS_004015	Old Melbourne Road	Ballan	From Ch. 7329 at Western Freeway at Ballan eastern interchange to Ch. 7676	347.00	A1	Sealed	1/07/2004
RDS_004016	Old Melbourne Road	Ballan	From Ch. 7676 at Western Freeway at Ballan eastern interchange to Ch. 8639	963.00	A1	Sealed	1/07/2004
RDS_004018	Old Melbourne Road	Ballan	From Ch. 8663 at Western Freeway at Ballan eastern interchange to Ch. 9668	1,005.00	A1	Sealed	1/07/2004
RDS_004775	Old Melbourne Road	Ballan	From Ch. 9668 at Western Freeway at Ballan eastern interchange to Ch. 11324	1,656.00	A1	Sealed	1/07/2004
RDS_004019	Old Melbourne Road	Gordon	From Ch. 11324 at Western Freeway at Ballan eastern interchange to Ch. 13124	1,800.00	A1	Sealed	1/07/2004
RDS_004020	Old Melbourne Road	Gordon	From Ch. 13124 at Western Freeway at Ballan eastern interchange to Ch. 13945	821.00	A1	Sealed	1/07/2004

REGISTER OF PUBLIC ROADS



Asset ID	Road/Street Name	Locality	Location	Length	Hierarchy	Surface	Date Road Made Public
RDS_004023	Old Melbourne Road	Gordon	From Ch. 14927 at Western Freeway at Ballan eastern interchange to Ch. 15825	898.00	C	Sealed	1/07/2004
RDS_004024	Old Melbourne Road	Gordon	From Ch. 15825 at Western Freeway at Ballan eastern interchange to Ch. 16810	985.00	A1	Sealed	1/07/2004
RDS_004921	Old Melbourne Road	Millbrook	From Ch. 16810 at Western Freeway at Ballan eastern interchange to Ch. 17120	310.00	A1	Sealed	1/07/2004
RDS_004025	Old Melbourne Road	Millbrook	From Ch. 17120 at Western Freeway at Ballan eastern interchange to Ch. 17285	165.00	A1	Sealed	1/07/2004
RDS_004026	Old Melbourne Road	Millbrook	From Ch. 17285 at Western Freeway at Ballan eastern interchange to Ch. 18361	1,076.00	A1	Sealed	1/07/2004
RDS_004027	Old Melbourne Road	Millbrook	From Ch. 18370 at Western Freeway at Ballan eastern interchange to Ch. 18875	505.00	A1	Sealed	1/07/2004
RDS_004028	Old Melbourne Road	Millbrook	From Ch. 18875 at Western Freeway at Ballan eastern interchange to Ch. 19535	660.00	A1	Sealed	1/07/2004
RDS_004029	Old Melbourne Road	Millbrook	From Ch. 19535 at Western Freeway at Ballan eastern interchange to Ch. 20769	1,234.00	A1	Sealed	1/07/2004
RDS_004776	Old Melbourne Road	Millbrook	From Ch. 20769 at Western Freeway at Ballan eastern interchange to Ch. 21035	266.00	A1	Sealed	1/07/2004
RDS_006287	Old Melbourne Road	Millbrook	From Ch. 21035 at Western Freeway at Ballan eastern interchange to Ch. 21734	699.00	A1	Sealed	1/07/2004
RDS_006288	Old Melbourne Road	Millbrook	From Ch. 21734 at Western Freeway at Ballan eastern interchange to Ch. 22138	404.00	A1	Sealed	1/07/2004
RDS_006289	Old Melbourne Road	Millbrook	From Ch. 22138 at Western Freeway at Ballan eastern interchange to Ch. 23150	1,012.00	A1	Sealed	1/07/2004
RDS_004030	Old Melbourne Road	Bungaree	From Ch. 23150 at Western Freeway at Ballan eastern interchange to Ch. 23620	470.00	A1	Sealed	1/07/2004
RDS_005022	Old Melbourne Road	Bungaree	From Ch. 23620 at Western Freeway at Ballan eastern interchange to Ch. 23825	205.00	A1	Sealed	1/07/2004
RDS_004031	Old Melbourne Road	Dunnstown	From Ch. 23825 at Western Freeway at Ballan eastern interchange to Ch. 25178	1,353.00	A1	Sealed	1/07/2004
RDS_004032	Old Melbourne Road	Dunnstown	From Ch. 25178 at Western Freeway at Ballan eastern interchange to Ch. 25472	294.00	A1	Sealed	1/07/2004
RDS_004778	Old Melbourne Road	Dunnstown	From Ch. 25472 at Western Freeway at Ballan eastern interchange to Ch. 25487	15.00	A1	Sealed	1/07/2004
RDS_004779	Old Melbourne Road	Dunnstown	From Ch. 25487 at Western Freeway at Ballan eastern interchange to Ch. 25794	307.00	A1	Sealed	1/07/2004
RDS_004033	Old Melbourne Road	Dunnstown	From Ch. 25794 at Western Freeway at Ballan eastern interchange to Ch. 27770	1,976.00	A1	Sealed	1/07/2004
RDS_005023	Old Melbourne Road	Dunnstown	From Ch. 27770 at Western Freeway at Ballan eastern interchange to Ch. 27935	165.00	A1	Sealed	1/07/2004
RDS_004034	Old Melbourne Road	Dunnstown	From Ch. 27935 at Western Freeway at Ballan eastern interchange to Ch. 28335	400.00	A1	Sealed	1/07/2004
RDS_005024	Old Melbourne Road	Dunnstown	From Ch. 28345 at Western Freeway at Ballan eastern interchange to Ch. 29425	1,080.00	C	Sealed	1/07/2004
RDS_004035	Old Melbourne Road	Dunnstown	From Ch. 29425 at Western Freeway at Ballan eastern interchange to Ch. 30360	935.00	C	Sealed	1/07/2004
RDS_004780	Old Melbourne Road	Warrenheip	From Ch. 30360 at Western Freeway at Ballan eastern interchange to Ch. 31490	1,130.00	C	Sealed	1/07/2004
RDS_005311	Old Racecourse Road	Lal Lal	From Ch. 0 at Harris Road to Ch. 730	730.00	U2	Unsealed	1/07/2004
RDS_005312	Old Racecourse Road	Lal Lal	From Ch. 730 at Harris Road to Ch. 3590	2,860.00	U2	Unsealed	1/07/2004
RDS_003860	Old Western Highway	Gordon	From Ch. 0 at Old Melbourne Road to Ch. 846	846.00	C	Sealed	1/07/2004
RDS_004678	Old Western Highway	Myrning	From Ch. 0 at Western Freeway to Ch. 260	260.00	A1	Sealed	1/07/2004
RDS_004691	Old Western Highway	Wallace	From Ch. 0 at Ormond Road to Ch. 1660	1,660.00	A2	Sealed	1/07/2004
RDS_004679	Old Western Highway	Myrning	From Ch. 260 at Western Freeway to Ch. 672	412.00	A1	Sealed	1/07/2004
RDS_004680	Old Western Highway	Myrning	From Ch. 672 at Western Freeway to Ch. 1275	603.00	A1	Sealed	1/07/2004
RDS_003861	Old Western Highway	Gordon	From Ch. 846 at Old Melbourne Road to Ch. 1219	373.00	C	Sealed	1/07/2004
RDS_003863	Old Western Highway	Gordon	From Ch. 1219 at Old Melbourne Road to Ch. 1374	155.00	A1	Sealed	1/07/2004
RDS_004681	Old Western Highway	Myrning	From Ch. 1275 at Western Freeway to Ch. 2545	1,270.00	A1	Sealed	1/07/2004
RDS_003864	Old Western Highway	Gordon	From Ch. 1374 at Old Melbourne Road to Ch. 1884	510.00	A1	Sealed	1/07/2004
RDS_004682	Old Western Highway	Myrning	From Ch. 2545 at Western Freeway to Ch. 2755	210.00	A1	Sealed	1/07/2004
RDS_004683	Old Western Highway	Myrning	From Ch. 2755 at Western Freeway to Ch. 4615	1,860.00	A1	Sealed	1/07/2004
RDS_004704	Old Western Highway	Myrning	From Ch. 4615 at Western Freeway to Ch. 5070	455.00	A1	Sealed	1/07/2004
RDS_005167	Old Western Highway	Myrning	From Ch. 5070 at Western Freeway to Ch. 5410	340.00	A1	Sealed	1/07/2006
RDS_003401	Old Western Highway	Myrning	From Ch. 5410 at Western Freeway to Ch. 5570	160.00	A1	Sealed	1/07/2004
RDS_004933	Old Western Highway Service Road	Wallace	From Ch. 0 at Ormond Road to Ch. 255	255.00	A2	Sealed	1/07/2004
RDS_017710	O'Leary Way	Maddingley	From Ch. 0 at Werrabee Vale Road to Ch. 50	50.00	A2	Sealed	5/12/2014
RDS_039165	Oliver Way	Maddingley	From Ch. 0 at McCormacks Road to Ch. 124	124.00	A2	Sealed	7/12/2015
RDS_005756	O'Loughlin Road	Grenville	From Ch. 0 at Sand Road to Ch. 310	310.00	U2	Unsealed	1/07/2004

REGISTER OF PUBLIC ROADS



Asset ID	Road/Street Name	Locality	Location	Length	Hierarchy	Surface	Date Road Made Public
RDS_004702	Ormond Road	Wallace	From Ch. 0 at Old Western Highway to Ch. 160	160.00	A1	Sealed	1/07/2004
RDS_003560	Ormond Road	Springbank	From Ch. 935 at Old Western Highway to Ch. 2490	1,555.00	A1	Sealed	1/07/2004
RDS_003561	Ormond Road	Springbank	From Ch. 2490 at Old Western Highway to Ch. 2540	50.00	A1	Sealed	1/07/2004
RDS_003477	Ormond Road	Springbank	From Ch. 2560 at Old Western Highway to Ch. 2585	25.00	A2	Sealed	1/07/2004
RDS_003478	Ormond Road	Springbank	From Ch. 2585 at Old Western Highway to Ch. 3295	710.00	A2	Sealed	1/07/2004
RDS_003479	Ormond Road	Springbank	From Ch. 3295 at Old Western Highway to Ch. 3965	670.00	A2	Sealed	1/07/2004
RDS_003480	Ormond Road	Springbank	From Ch. 3965 at Old Western Highway to Ch. 5715	1,750.00	A2	Sealed	1/07/2004
RDS_003481	Ormond Road	Springbank	From Ch. 5715 at Old Western Highway to Ch. 7210	1,495.00	A2	Sealed	1/07/2004
RDS_006261	Ormond Road	Springbank	From Ch. 7210 at Old Western Highway to Ch. 8225	1,015.00	A2	Sealed	1/07/2004
RDS_006262	Ormond Road	Springbank	From Ch. 8225 at Old Western Highway to Ch. 8320	95.00	A2	Sealed	1/07/2004
RDS_003705	Orrells Road	Elaine	From Ch. 0 at Horsehill North Road to Ch. 230	230.00	A2	Sealed	1/07/2004
RDS_005353	Orrells Road	Elaine	From Ch. 230 at Horsehill North Road to Ch. 3930	3,700.00	U2	Unsealed	1/07/2004
RDS_017707	Orton Crescent	Maddingley	From Ch. 0 at Caspar Place to Ch. 203	203.00	A2	Sealed	13/10/2014
RDS_005147	Osborne Street	Maddingley	From Ch. 0 at Griffith Street to Ch. 30	30.00	A1	Sealed	1/07/2004
RDS_004518	Osborne Street	Maddingley	From Ch. 30 at Griffith Street to Ch. 315	285.00	A1	Sealed	1/07/2004
RDS_004519	Osborne Street	Maddingley	From Ch. 315 at Griffith Street to Ch. 480	165.00	A2	Sealed	1/07/2004
RDS_004799	Osborne Street	Maddingley	From Ch. 480 at Griffith Street to Ch. 665	185.00	A2	Sealed	1/07/2004
RDS_005148	Osborne Street	Maddingley	From Ch. 680 at Griffith Street to Ch. 905	225.00	A2	Sealed	1/07/2004
RDS_005630	Osborne Street	Maddingley	From Ch. 900 at Griffith Street to Ch. 1635	735.00	U2	Unsealed	1/07/2004
RDS_004649	Paces Lane	Rowsley	From Ch. 0 at Bacchus Marsh-Balliang Road to Ch. 150	150.00	A2	Sealed	1/07/2004
RDS_005658	Paces Lane	Rowsley	From Ch. 150 at Bacchus Marsh-Balliang Road to Ch. 2655	2,505.00	U2	Unsealed	1/07/2004
RDS_005829	Paces Lane	Rowsley	From Ch. 2660 at Bacchus Marsh-Balliang Road to Ch. 3195	535.00	U2	Unsealed	1/07/2004
RDS_004287	Packham Court	Darley	From Ch. 0 at Jonathan Drive to Ch. 50	50.00	A2	Sealed	1/07/2004
RDS_006049	Palmers Lane	Pentland Hills	From Ch. 0 at Pentland Hills Road to Ch. 1244	1,244.00	A2	Sealed	1/07/2004
RDS_006050	Palmers Lane	Pentland Hills	From Ch. 1244 at Pentland Hills Road to Ch. 1940	696.00	A2	Sealed	1/07/2004
RDS_005457	Palmerston Street	Gordon	From Ch. 0 at Maher Street to Ch. 120	120.00	U2	Unsealed	1/07/2004
RDS_005456	Palmerston Street	Gordon	From Ch. 120 at Maher Street to Ch. 230	110.00	U2	Unsealed	1/07/2004
RDS_005458	Palmerston Street	Gordon	From Ch. 230 at Maher Street to Ch. 350	120.00	U2	Unsealed	1/07/2004
RDS_004140	Pamela Court	Darley	From Ch. 0 at Links Road to Ch. 80	80.00	A2	Sealed	1/07/2004
RDS_004141	Pamela Court	Darley	From Ch. 80 at Links Road to Ch. 480	400.00	A2	Sealed	1/07/2004
RDS_003461	Par Court	Darley	From Ch. 0 at Augusta Place to Ch. 40	40.00	A2	Sealed	1/07/2004
RDS_004526	Park Street	Maddingley	From Ch. 0 at Bond Street to Ch. 145	145.00	A1	Sealed	1/07/2004
RDS_004525	Park Street	Maddingley	From Ch. 145 at Bond Street to Ch. 235	90.00	A1	Sealed	1/07/2004
RDS_004524	Park Street	Maddingley	From Ch. 235 at Bond Street to Ch. 395	160.00	A1	Sealed	1/07/2004
RDS_005302	Parkers Road	Lal Lal	From Ch. 0 at Clarendon-Lal Lal Road to Ch. 1200	1,200.00	U2	Unsealed	1/07/2004
RDS_005303	Parkers Road	Lal Lal	From Ch. 1200 at Clarendon-Lal Lal Road to Ch. 1960	760.00	U2	Unsealed	1/07/2004
RDS_005385	Parkinson Road	Morrison	From Ch. 0 at Elaine-Morrison Road to Ch. 565	565.00	U2	Unsealed	1/07/2004
RDS_005383	Parkinson Lane	Elaine	From Ch. 0 at Elaine-Morrison Road to Ch. 975	975.00	U2	Unsealed	1/07/2004
RDS_039162	Parkside Avenue	Maddingley	From Ch. 0 at Porter Avenue to Ch. 250	250.00	A2	Sealed	12/10/2015
RDS_004742	Parkside Drive	Hopetoun Park	From Ch. 0 at Riverview Drive to Ch. 395	395.00	A2	Sealed	1/07/2004
RDS_004630	Parwan South Road	Parwan	From Ch. 0 at Parwan-Exford Road to Ch. 2420	2,420.00	A2	Sealed	1/07/2004
RDS_004631	Parwan South Road	Parwan	From Ch. 2420 at Parwan-Exford Road to Ch. 4640	2,220.00	A2	Sealed	1/07/2004
RDS_004628	Parwan-Exford Road	Parwan & Maddin	From Ch. 0 at Geelong-Bacchus Marsh Road to Ch. 1265	1,265.00	A1	Sealed	1/07/2004
RDS_004629	Parwan-Exford Road	Parwan	From Ch. 1265 at Geelong-Bacchus Marsh Road to Ch. 2885	1,620.00	A1	Sealed	1/07/2006

REGISTER OF PUBLIC ROADS



Asset ID	Road/Street Name	Locality	Location	Length	Hierarchy	Surface	Date Road Made Public
RDS_004351	Patterson Street	Bacchus Marsh	From Ch. 0 at Gisborne Road to Ch. 120	120.00	A1	Sealed	1/07/2004
RDS_004350	Patterson Street	Bacchus Marsh	From Ch. 120 at Gisborne Road to Ch. 130	10.00	A1	Sealed	1/07/2004
RDS_004349	Patterson Street	Bacchus Marsh	From Ch. 130 at Gisborne Road to Ch. 330	200.00	A1	Sealed	1/07/2004
RDS_004602	Pattinsons Lane	Korobeit	From Ch. 0 at Myrniong-Korobeit Road to Ch. 945	945.00	A2	Sealed	1/07/2004
RDS_004601	Pattinsons Lane	Korobeit	From Ch. 955 at Myrniong-Korobeit Road to Ch. 2410	1,455.00	A2	Sealed	1/07/2004
RDS_005285	Pattons Road	Yendon	From Ch. 0 at Navigators Road to Ch. 260	260.00	U2	Unsealed	1/07/2004
RDS_005628	Pearce Street	Bacchus Marsh	From Ch. 0 at Main Street to Ch. 100	100.00	U2	Unsealed	1/07/2004
RDS_003725	Pearsons Road	Elaine	From Ch. 0 at Midland Highway to Ch. 160	160.00	A2	Sealed	1/07/2004
RDS_005361	Pearsons Road	Mount Doran	From Ch. 0 at Mount Doran-Egerton Road to Ch. 1075	1,075.00	U2	Unsealed	1/07/2004
RDS_003726	Pearsons Road	Elaine	From Ch. 160 at Midland Highway to Ch. 565	405.00	A2	Sealed	1/07/2004
RDS_003450	Pedrettis Road	Rowsley	From Ch. 0 at Glenmore Road to Ch. 170	170.00	A2	Sealed	1/07/2004
RDS_004501	Peelmans Lane	Maddingley	From Ch. 0 at Grant Street to Ch. 120	120.00	A2	Sealed	1/07/2004
RDS_004502	Peelmans Lane	Maddingley	From Ch. 120 at Grant Street to Ch. 270	150.00	A2	Sealed	1/07/2004
RDS_004884	Peelmans Lane	Maddingley	From Ch. 270 at Grant Street to Ch. 315	45.00	A2	Sealed	1/07/2004
RDS_004885	Peelmans Lane	Maddingley	From Ch. 315 at Grant Street to Ch. 395	80.00	A2	Sealed	1/07/2004
RDS_005143	Peelmans Lane	Maddingley	From Ch. 395 at Grant Street to Ch. 400	5.00	A2	Sealed	1/07/2004
RDS_005255	Peerewerrh Road	Millbrook	From Ch. 0 at Old Melbourne Road to Ch. 1465	1,465.00	U2	Unsealed	1/07/2004
RDS_004952	Peerewerrh Road	Millbrook	From Ch. 1465 at Old Melbourne Road to Ch. 1775	310.00	A2	Sealed	1/07/2004
RDS_005047	Pelican Point	Hopetoun Park	From Ch. 0 at Thomas Drive to Ch. 330	330.00	A2	Sealed	1/07/2004
RDS_005048	Pelican Point	Hopetoun Park	From Ch. 330 at Thomas Drive to Ch. 400	70.00	A2	Sealed	1/07/2004
RDS_005165	Pentland Hills Road	Pentland Hills	From Ch. 0 at Mortons Road to Ch. 300	300.00	A1	Sealed	1/07/2004
RDS_004621	Pentland Hills Road	Pentland Hills	From Ch. 300 at Mortons Road to Ch. 800	500.00	A1	Sealed	1/07/2004
RDS_005166	Pentland Hills Road	Pentland Hills	From Ch. 800 at Mortons Road to Ch. 2000	1,200.00	A1	Sealed	1/07/2004
RDS_004620	Pentland Hills Road	Pentland Hills	From Ch. 2000 at Mortons Road to Ch. 3410	1,410.00	A1	Sealed	1/07/2004
RDS_004619	Pentland Hills Road	Pentland Hills	From Ch. 3410 at Mortons Road to Ch. 3890	480.00	A1	Sealed	1/07/2004
RDS_004618	Pentland Hills Road	Pentland Hills	From Ch. 3890 at Mortons Road to Ch. 4310	420.00	A1	Sealed	1/07/2004
RDS_004617	Pentland Hills Road	Pentland Hills	From Ch. 4310 at Mortons Road to Ch. 4500	190.00	A1	Sealed	1/07/2004
RDS_003952	Peppermint Court	Dales Creek	From Ch. 0 at Dales Creek Avenue to Ch. 280	280.00	A2	Sealed	1/07/2004
RDS_004314	Peter Pan Place	Bacchus Marsh	From Ch. 0 at Underbank Boulevard to Ch. 180	180.00	A2	Sealed	1/07/2004
RDS_004495	Peters Close	Maddingley	From Ch. 0 at Darcy Street to Ch. 10	10.00	A2	Sealed	1/07/2004
RDS_004496	Peters Close	Maddingley	From Ch. 10 at Darcy Street to Ch. 200	190.00	A2	Sealed	1/07/2010
RDS_004311	Pike Place	Bacchus Marsh	From Ch. 0 at Carey Crescent to Ch. 130	130.00	A2	Sealed	1/07/2004
RDS_004469	Pilmer Street	Bacchus Marsh	From Ch. 0 at Grant Street to Ch. 90	90.00	A1	Sealed	1/07/2004
RDS_005138	Pilmer Street	Bacchus Marsh	From Ch. 90 at Grant Street to Ch. 110	20.00	A1	Sealed	1/07/2004
RDS_005137	Pilmer Street	Bacchus Marsh	From Ch. 110 at Grant Street to Ch. 200	90.00	A1	Sealed	1/07/2004
RDS_004470	Pilmer Street	Bacchus Marsh	From Ch. 215 at Grant Street to Ch. 315	100.00	A1	Sealed	1/07/2004
RDS_004471	Pilmer Street	Bacchus Marsh	From Ch. 315 at Grant Street to Ch. 415	100.00	A1	Sealed	1/07/2004
RDS_003951	Pine Court	Dales Creek	From Ch. 0 at Dales Creek Avenue to Ch. 200	200.00	A2	Sealed	1/07/2004
RDS_040739	Pinnacle Court	Bacchus Marsh	From Ch. 0 at Masons Lane to Ch. 270	270.00	A2	Sealed	2/12/2016
RDS_004283	Pippin Court	Darley	From Ch. 0 at Jonathan Drive to Ch. 100	100.00	A2	Sealed	1/07/2004
RDS_005272	Pope Street	Yendon	From Ch. 0 at Yendon No 2 Road to Ch. 300	300.00	U2	Unsealed	1/07/2004
RDS_017716	Porter Avenue	Maddingley	From Ch. 0 at O'Leary Way to Ch. 219	219.00	A2	Sealed	13/10/2014
RDS_039163	Porter Avenue	Maddingley	From Ch. 219 at O'Leary Way to Ch. 379	160.00	A2	Sealed	12/10/2015
RDS_039164	Porter Avenue	Maddingley	From Ch. 317 at O'Leary Way to Ch. 362	45.00	A2	Sealed	12/10/2015

REGISTER OF PUBLIC ROADS



Asset ID	Road/Street Name	Locality	Location	Length	Hierarchy	Surface	Date Road Made Public
RDS_004948	Portland Flat Road	Gordon	From Ch. 0 at Gordon-Egerton Road to Ch. 185	185.00	A2	Sealed	1/07/2004
RDS_005462	Portland Flat Road	Gordon	From Ch. 185 at Gordon-Egerton Road to Ch. 2415	2,230.00	U2	Unsealed	1/07/2004
RDS_003842	Portland Flat Road	Gordon	From Ch. 2415 at Gordon-Egerton Road to Ch. 3270	855.00	A2	Sealed	1/07/2004
RDS_004887	Possumtail Run	Merrimu	From Ch. 0 at Bences Road to Ch. 1300	1,300.00	A2	Sealed	1/07/2006
RDS_004848	Pound Creek Road	Navigators	From Ch. 0 at Butlers Road to Ch. 70	70.00	A2	Sealed	1/07/2004
RDS_005762	Pound Creek Road	Navigators	From Ch. 70 at Butlers Road to Ch. 3021	2,951.00	U2	Unsealed	1/07/2004
RDS_005015	Pound Creek Road	Buninyong	From Ch. 2951 at Butlers Road to Ch. 2976	25.00	A2	Sealed	1/07/2004
RDS_003877	Poverty Peak Court	Gordon	From Ch. 0 at Moorabool West Road to Ch. 480	480.00	A2	Sealed	1/07/2004
RDS_005608	Poveys Road	Blackwood	From Ch. 0 at Simmons Reef Road to Ch. 250	250.00	U2	Unsealed	1/07/2004
RDS_003491	Powells Road	Clarkes Hill	From Ch. 0 at Ballarat-Daylesford Road to Ch. 1985	1,985.00	A2	Sealed	1/07/2004
RDS_003492	Powells Road	Bullarook	From Ch. 1985 at Ballarat-Daylesford Road to Ch. 3025	1,040.00	A2	Sealed	1/07/2004
RDS_003765	Powerline Road	Mount Egerton	From Ch. 0 at Yendon-Egerton Road to Ch. 15	15.00	A2	Sealed	1/07/2004
RDS_005399	Powerline Road	Mount Egerton	From Ch. 15 at Yendon-Egerton Road to Ch. 1080	1,065.00	U2	Unsealed	1/07/2004
RDS_004433	Powlett Street	Maddingley	From Ch. 0 at Griffith Street to Ch. 25	25.00	A2	Sealed	1/07/2004
RDS_004434	Powlett Street	Maddingley	From Ch. 25 at Griffith Street to Ch. 235	210.00	A2	Sealed	1/07/2004
RDS_004435	Powlett Street	Maddingley	From Ch. 255 at Griffith Street to Ch. 455	200.00	A2	Sealed	1/07/2004
RDS_006244	Pratia Close	Maddingley	From Ch. 0 at Mimulus Road to Ch. 92	92.00	A2	Sealed	30/01/2014
RDS_005589	Prayer Hill Lane	Blackwood	From Ch. 0 at Byres Road to Ch. 85	85.00	U2	Unsealed	1/07/2004
RDS_004549	Primes Court	Balliang	From Ch. 0 at Bacchus Marsh-Balliang Road to Ch. 730	730.00	A2	Sealed	1/07/2004
RDS_005760	Pronk Track	Trentham	From Ch. 0 at Tower Track to Ch. 1750	1,750.00	U2	Unsealed	1/07/2004
RDS_005761	Pronk Track	Trentham	From Ch. 1750 at Tower Track to Ch. 2482	732.00	U2	Unsealed	1/07/2004
RDS_006275	Purcells Lane	Myrniong	From Ch. 0 at Mount Blackwood Road to Ch. 850	850.00	A2	Sealed	1/07/2004
RDS_006276	Purcells Lane	Myrniong	From Ch. 850 at Mount Blackwood Road to Ch. 1310	460.00	A2	Sealed	1/07/2004
RDS_003960	Pykes Creek Road	Myrniong	From Ch. 150 at Greendale-Myrniong Road to Ch. 1350	1,200.00	A2	Sealed	1/07/2004
RDS_004194	Quaille Court	Darley	From Ch. 0 at Horder Crescent to Ch. 225	225.00	A2	Sealed	1/07/2004
RDS_005631	Quakes Road	Balliang	From Ch. 0 at Bacchus Marsh-Balliang Road to Ch. 2634	2,634.00	U2	Unsealed	1/07/2004
RDS_004536	Quakes Road	Balliang	From Ch. 2634 at Bacchus Marsh-Balliang Road to Ch. 2970	336.00	A2	Sealed	1/07/2004
RDS_005632	Quakes Road	Balliang	From Ch. 2970 at Bacchus Marsh-Balliang Road to Ch. 5098	2,128.00	U2	Unsealed	1/07/2004
RDS_005043	Quamby Mews	Maddingley	From Ch. 0 at Hegarty Place to Ch. 51	51.00	A2	Sealed	1/07/2004
RDS_004459	Queens Crescent	Bacchus Marsh	From Ch. 0 at Clarinda Street to Ch. 180	180.00	A2	Sealed	1/07/2004
RDS_005610	Quicks Road	Blackwood	From Ch. 0 at Simmons Reef Road to Ch. 150	150.00	U2	Unsealed	1/07/2004
RDS_003535	Quicks Road	Mollonghip	From Ch. 0 at Barkstead Road to Ch. 1755	1,755.00	A2	Sealed	1/07/2004
RDS_005382	Racecourse Lane	Morrison	From Ch. 0 at Angees Road to Ch. 420	420.00	U2	Unsealed	1/07/2004
RDS_005392	Racecourse Lane	Morrison	From Ch. 1740 at Angees Road to Ch. 2290	550.00	U2	Unsealed	1/07/2004
RDS_003885	Racecourse Road	Ballan	From Ch. 0 at Old Melbourne Road to Ch. 305	305.00	A2	Sealed	1/07/2004
RDS_003886	Racecourse Road	Ballan	From Ch. 305 at Old Melbourne Road to Ch. 540	235.00	A2	Sealed	1/07/2004
RDS_005075	Racecourse Road	Ballan	From Ch. 545 at Old Melbourne Road to Ch. 1575	1,030.00	A2	Sealed	1/07/2004
RDS_005506	Racecourse Road	Ballan	From Ch. 1575 at Old Melbourne Road to Ch. 4030	2,455.00	U2	Unsealed	1/07/2004
RDS_005507	Racecourse Road	Ballan	From Ch. 4030 at Old Melbourne Road to Ch. 4450	420.00	U2	Unsealed	1/07/2004
RDS_004193	Rae Court	Darley	From Ch. 0 at Horder Crescent to Ch. 140	140.00	A2	Sealed	1/07/2004
RDS_004200	Raglan Street	Darley	From Ch. 0 at Dead end east of Bourke Street to Ch. 200	200.00	A2	Sealed	1/07/2004
RDS_004202	Raglan Street	Darley	From Ch. 200 at Dead end east of Bourke Street to Ch. 375	175.00	A2	Sealed	1/07/2004
RDS_004701	Raglan Street	Darley	From Ch. 420 at Dead end east of Bourke Street to Ch. 640	220.00	A2	Sealed	1/07/2004
RDS_004209	Raglan Street	Darley	From Ch. 640 at Dead end east of Bourke Street to Ch. 805	165.00	A2	Sealed	1/07/2004

REGISTER OF PUBLIC ROADS



Asset ID	Road/Street Name	Locality	Location	Length	Hierarchy	Surface	Date Road Made Public
RDS_003499	Ralstons Road	Pootilla	From Ch. 0 at Bungaree-Creswick Road to Ch. 450	450.00	A2	Sealed	1/07/2004
RDS_003500	Ralstons Road	Pootilla	From Ch. 450 at Bungaree-Creswick Road to Ch. 2730	2,280.00	A2	Sealed	1/07/2004
RDS_005289	Ramage Road	Navigators	From Ch. 0 at Yankee Flat Road to Ch. 635	635.00	U2	Unsealed	1/07/2004
RDS_004159	Ramsay Crescent	Darley	From Ch. 0 at Manning Boulevard to Ch. 90	90.00	A1	Sealed	1/07/2004
RDS_004160	Ramsay Crescent	Darley	From Ch. 90 at Manning Boulevard to Ch. 580	490.00	A1	Sealed	1/07/2010
RDS_004830	Ramsay Crescent	Darley	From Ch. 580 at Manning Boulevard to Ch. 868	288.00	A1	Sealed	1/07/2009
RDS_004943	Ramsays Road	Yendon	From Ch. 0 at Yendon No 1 Road to Ch. 20	20.00	A2	Sealed	1/07/2004
RDS_005273	Ramsays Road	Yendon	From Ch. 20 at Yendon No 1 Road to Ch. 770	750.00	U2	Unsealed	1/07/2004
RDS_004944	Ramsays Road	Yendon	From Ch. 770 at Yendon No 1 Road to Ch. 785	15.00	A2	Sealed	1/07/2004
RDS_004294	Randwick Avenue	Bacchus Marsh	From Ch. 0 at Rosehill Drive to Ch. 70	70.00	A2	Sealed	1/07/2004
RDS_005291	Ratcliffe Lane	Buninyong	From Ch. 0 at Scarffs North Road to Ch. 190	190.00	U2	Unsealed	1/07/2004
RDS_005600	Rayner Court	Blackwood	From Ch. 0 at Martin Street to Ch. 105	105.00	U2	Unsealed	1/07/2004
RDS_004003	Recreation Reserve Road	Blackwood	From Ch. 0 at Simmons Reef Road to Ch. 225	225.00	A2	Sealed	1/07/2004
RDS_004004	Recreation Reserve Road	Blackwood	From Ch. 225 at Simmons Reef Road to Ch. 300	75.00	A2	Sealed	1/07/2004
RDS_004006	Recreation Reserve Road	Blackwood	From Ch. 315 at Simmons Reef Road to Ch. 425	110.00	A2	Sealed	1/07/2004
RDS_004565	Red Box Court	Long Forest	From Ch. 0 at Wattle Court to Ch. 180	180.00	A2	Sealed	1/07/2004
RDS_004535	Reddens Road	Balliang	From Ch. 0 at Bacchus Marsh-Balliang Road to Ch. 2630	2,630.00	A2	Sealed	1/07/2004
RDS_004523	Reddrop Street	Maddingley	From Ch. 0 at Station Street to Ch. 110	110.00	A1	Sealed	1/07/2004
RDS_004540	Reids Road	Rowsley	From Ch. 0 at Glenmore Road to Ch. 880	880.00	A2	Sealed	1/07/2004
RDS_004541	Reids Road	Rowsley	From Ch. 880 at Glenmore Road to Ch. 2875	1,995.00	A2	Sealed	1/07/2005
RDS_004542	Reids Road	Rowsley	From Ch. 2875 at Glenmore Road to Ch. 4955	2,080.00	A2	Sealed	1/07/2004
RDS_003972	Reids Road	Rowsley	From Ch. 4955 at Glenmore Road to Ch. 6550	1,595.00	A2	Sealed	1/07/2004
RDS_003971	Reids Road	Glenmore	From Ch. 6550 at Glenmore Road to Ch. 8540	1,990.00	A2	Sealed	1/07/2004
RDS_005581	Reids Road	Balliang	From Ch. 8540 at Glenmore Road to Ch. 11665	3,125.00	U1	Unsealed	1/07/2004
RDS_005580	Reids Road	Balliang	From Ch. 11665 at Glenmore Road to Ch. 12400	735.00	U1	Unsealed	1/07/2004
RDS_003594	Reidys Road	Leigh Creek	From Ch. 0 at Bungaree-Wallace Road to Ch. 95	95.00	A2	Sealed	1/07/2004
RDS_003595	Reidys Road	Leigh Creek	From Ch. 95 at Bungaree-Wallace Road to Ch. 1145	1,050.00	A2	Sealed	1/07/2004
RDS_003596	Reidys Road	Bungaree	From Ch. 1145 at Bungaree-Wallace Road to Ch. 2765	1,620.00	A2	Sealed	1/07/2004
RDS_003837	Reserve East Road	Mount Egerton	From Ch. 0 at Main Road to Ch. 290	290.00	A2	Sealed	1/07/2004
RDS_005439	Reserve East Road	Mount Egerton	From Ch. 290 at Main Road to Ch. 740	450.00	U2	Unsealed	1/07/2004
RDS_003836	Reserve Road	Mount Egerton	From Ch. 0 at Main Road to Ch. 200	200.00	A1	Sealed	1/07/2004
RDS_005437	Reserve Road	Mount Egerton	From Ch. 200 at Main Road to Ch. 349	149.00	U2	Unsealed	1/07/2004
RDS_004573	Reservoir Entrance	Coimadai	From Ch. 0 at Diggers Rest Road to Ch. 115	115.00	A2	Sealed	1/07/2004
RDS_005599	Richards Road	Blackwood	From Ch. 0 at Whalebone Road to Ch. 70	70.00	U2	Unsealed	1/07/2004
RDS_005223	Richards Road	Leigh Creek	From Ch. 0 at Western Highway to Ch. 380	380.00	U2	Unsealed	1/07/2004
RDS_004491	Richardson Court	Maddingley	From Ch. 0 at Darcy Street to Ch. 5	5.00	A2	Sealed	1/07/2004
RDS_004781	Richardson Court	Maddingley	From Ch. 5 at Darcy Street to Ch. 180	175.00	A2	Sealed	1/07/2004
RDS_004492	Richardson Court	Maddingley	From Ch. 180 at Darcy Street to Ch. 190	10.00	A2	Sealed	1/07/2004
RDS_005534	Rigneys Lane	Bundling	From Ch. 0 at Stone Hut Lane to Ch. 1275	1,275.00	U2	Unsealed	1/07/2004
RDS_004782	Riverbend Drive	Darley	From Ch. 0 at Fitzroy Street to Ch. 110	110.00	A2	Sealed	1/07/2004
RDS_039834	Riverbend Drive	Darley	From Ch. 110 at Fitzroy Street to Ch. 211	101.00	A2	Sealed	14/12/2015
RDS_006231	Riverbend Drive	Darley	From Ch. 594 at Fitzroy Street to Ch. 751	157.00	A2	Sealed	30/01/2014
RDS_004783	Rivergum Place	Maddingley	From Ch. 0 at Peelmans Lane to Ch. 60	60.00	A2	Sealed	1/07/2004
RDS_004146	Riversdale Crescent	Darley	From Ch. 0 at Links Road to Ch. 545	545.00	A1	Sealed	1/07/2004

REGISTER OF PUBLIC ROADS



Asset ID	Road/Street Name	Locality	Location	Length	Hierarchy	Surface	Date Road Made Public
RDS_004145	Riversdale Crescent	Darley	From Ch. 545 at Links Road to Ch. 980	435.00	A1	Sealed	1/07/2004
RDS_004585	Riverview Drive	Hopetoun Park	From Ch. 0 at Hopetoun Park Road to Ch. 50	50.00	A1	Sealed	1/07/2004
RDS_004586	Riverview Drive	Hopetoun Park	From Ch. 50 at Hopetoun Park Road to Ch. 130	80.00	A1	Sealed	1/07/2004
RDS_004587	Riverview Drive	Hopetoun Park	From Ch. 130 at Hopetoun Park Road to Ch. 650	520.00	A1	Sealed	1/07/2004
RDS_004784	Riverview Drive	Hopetoun Park	From Ch. 650 at Hopetoun Park Road to Ch. 740	90.00	A1	Sealed	1/07/2005
RDS_005190	Riverview Drive	Hopetoun Park	From Ch. 740 at Hopetoun Park Road to Ch. 1210	470.00	A2	Sealed	1/07/2005
RDS_004935	Riverview Drive	Hopetoun Park	From Ch. 1120 at Hopetoun Park Road to Ch. 2410	1,290.00	A2	Sealed	1/07/2008
RDS_004918	Riverview Drive	Hopetoun Park	From Ch. 2410 at Hopetoun Park Road to Ch. 2780	370.00	A2	Sealed	1/07/2004
RDS_005485	Rob Roy Lane	Gordon	From Ch. 0 at Abington Park Road to Ch. 215	215.00	U2	Unsealed	1/07/2004
RDS_004134	Robertsons Road	Darley	From Ch. 0 at Links Road to Ch. 510	510.00	A1	Sealed	1/07/2004
RDS_004135	Robertsons Road	Darley	From Ch. 510 at Links Road to Ch. 615	105.00	A1	Sealed	1/07/2004
RDS_005076	Robertsons Road	Darley	From Ch. 615 at Links Road to Ch. 630	15.00	A1	Sealed	1/07/2004
RDS_006292	Robertsons Road	Darley	From Ch. 630 at Links Road to Ch. 797	167.00	A2	Sealed	1/07/2004
RDS_004074	Roch Court	Ballan	From Ch. 0 at Simpson Street to Ch. 40	40.00	A1	Sealed	1/07/2004
RDS_004075	Roch Court	Ballan	From Ch. 40 at Simpson Street to Ch. 258	218.00	A1	Sealed	1/07/2004
RDS_004076	Roch Court	Ballan	From Ch. 258 at Simpson Street to Ch. 373	115.00	A1	Sealed	1/07/2004
RDS_004572	Rogers Road	Coimadai	From Ch. 0 at Diggers Rest Road to Ch. 730	730.00	A2	Sealed	1/07/2004
RDS_004964	Roman Drive	Darley	From Ch. 0 at Valentina Drive to Ch. 150	150.00	A2	Sealed	1/07/2011
RDS_003536	Ronans Road	Springbank	From Ch. 0 at Barkstead Road to Ch. 805	805.00	A2	Sealed	1/07/2004
RDS_004295	Rosehill Drive	Bacchus Marsh	From Ch. 0 at Underbank Boulevard to Ch. 100	100.00	A1	Sealed	1/07/2004
RDS_004296	Rosehill Drive	Bacchus Marsh	From Ch. 100 at Underbank Boulevard to Ch. 415	315.00	A1	Sealed	1/07/2004
RDS_003684	Rosella Road	Lal Lal	From Ch. 0 at Clarendon-Lal Lal Road to Ch. 535	535.00	A2	Sealed	1/07/2004
RDS_003685	Rosella Road	Lal Lal	From Ch. 535 at Clarendon-Lal Lal Road to Ch. 921	386.00	A2	Sealed	1/07/2004
RDS_005465	Rosenow Street	Gordon	From Ch. 0 at Cartons Road to Ch. 110	110.00	U2	Unsealed	1/07/2004
RDS_005346	Rosenows Road	Durham Lead	From Ch. 0 at Sand Road to Ch. 2730	2,730.00	U2	Unsealed	1/07/2004
RDS_004785	Ross Street	Darley	From Ch. 0 at Holts Lane to Ch. 200	200.00	A2	Sealed	1/07/2005
RDS_005317	Rotten Lane	Lal Lal	From Ch. 0 at Ironmine Road to Ch. 1625	1,625.00	U2	Unsealed	1/07/2004
RDS_006057	Rowett Lane	Ballan	From Ch. 0 at Geelong-Ballan Road to Ch. 15	15.00	U2	Unsealed	1/07/2004
RDS_006058	Rowett Lane	Ballan	From Ch. 15 at Geelong-Ballan Road to Ch. 875	860.00	U2	Unsealed	1/07/2004
RDS_004651	Rowsley Station Road	Maddingley	From Ch. 0 at Bacchus Marsh-Balliang Road to Ch. 40	40.00	A2	Sealed	1/07/2004
RDS_004652	Rowsley Station Road	Maddingley	From Ch. 40 at Bacchus Marsh-Balliang Road to Ch. 120	80.00	A2	Sealed	1/07/2004
RDS_004653	Rowsley Station Road	Maddingley	From Ch. 120 at Bacchus Marsh-Balliang Road to Ch. 360	240.00	A2	Sealed	1/07/2004
RDS_004654	Rowsley Station Road	Maddingley	From Ch. 250 at Bacchus Marsh-Balliang Road to Ch. 360	110.00	A2	Sealed	1/07/2004
RDS_004655	Rowsley Station Road	Maddingley	From Ch. 400 at Bacchus Marsh-Balliang Road to Ch. 520	120.00	A2	Sealed	1/07/2004
RDS_005660	Rowsley Station Road	Maddingley	From Ch. 520 at Bacchus Marsh-Balliang Road to Ch. 2158	1,638.00	U2	Unsealed	1/07/2004
RDS_005091	Ruby Place	Darley	From Ch. 0 at Leonard Drive to Ch. 6	6.00	A2	Sealed	1/07/2006
RDS_004844	Ruby Place	Darley	From Ch. 6 at Leonard Drive to Ch. 80	74.00	A2	Sealed	1/07/2006
RDS_004743	Ruddick Place	Darley	From Ch. 0 at Dead end west of Webster Street to Ch. 320	320.00	A2	Sealed	1/07/2004
RDS_004208	Russell Street	Darley	From Ch. 0 at Dundas Street to Ch. 170	170.00	A2	Sealed	1/07/2004
RDS_005021	Russell Street	Gordon	From Ch. 0 at Nightingale Street to Ch. 18	18.00	A1	Sealed	1/07/2004
RDS_003830	Russell Street	Gordon	From Ch. 18 at Nightingale Street to Ch. 641	623.00	A1	Sealed	1/07/2004
RDS_004558	Russells Road	Coimadai	From Ch. 0 at Gisborne Road to Ch. 163	163.00	A2	Sealed	1/07/2004
RDS_004795	Russells Road	Coimadai	From Ch. 163 at Gisborne Road to Ch. 217	54.00	A2	Sealed	1/07/2004
RDS_004859	Russells Road	Coimadai	From Ch. 217 at Gisborne Road to Ch. 339	122.00	A2	Sealed	1/07/2004

REGISTER OF PUBLIC ROADS



Asset ID	Road/Street Name	Locality	Location	Length	Hierarchy	Surface	Date Road Made Public
RDS_005763	Russells Road	Coimadai	From Ch. 339 at Gisborne Road to Ch. 1619	1,280.00	U2	Unsealed	1/07/2004
RDS_004484	Rutherford Court	Maddingley	From Ch. 0 at Bacchus Marsh-Balliang Road to Ch. 320	320.00	A2	Sealed	1/07/2004
RDS_004744	Ruxton Way	Hopetoun Park	From Ch. 0 at Riverview Drive to Ch. 269	269.00	A1	Sealed	1/07/2004
RDS_004936	Ruxton Way	Hopetoun Park	From Ch. 269 at Riverview Drive to Ch. 895	626.00	A1	Sealed	1/07/2004
RDS_004324	Ryan Court	Bacchus Marsh	From Ch. 0 at Simone Road to Ch. 5	5.00	A2	Sealed	1/07/2004
RDS_004325	Ryan Court	Bacchus Marsh	From Ch. 5 at Simone Road to Ch. 235	230.00	A2	Sealed	1/07/2004
RDS_005192	Ryan Court	Bacchus Marsh	From Ch. 130 at Simone Road to Ch. 200	70.00	A2	Sealed	1/07/2008
RDS_005710	Ryanna Lane	Mount Egerton	From Ch. 0 at Reserve Road East to Ch. 408	408.00	U2	Unsealed	1/07/2004
RDS_005249	Ryans Road	Millbrook	From Ch. 0 at Old Melbourne Road to Ch. 965	965.00	U2	Unsealed	1/07/2004
RDS_005267	Ryans Road	Yendon	From Ch. 0 at Yendon-Egerton Road to Ch. 1750	1,750.00	U2	Unsealed	1/07/2004
RDS_005248	Ryans Road	Millbrook	From Ch. 965 at Old Melbourne Road to Ch. 1670	705.00	U2	Unsealed	1/07/2004
RDS_004905	Ryder Close	Maddingley	From Ch. 0 at Tilley Drive to Ch. 8	8.00	A2	Sealed	1/07/2010
RDS_004906	Ryder Close	Maddingley	From Ch. 8 at Tilley Drive to Ch. 94	86.00	A2	Sealed	1/07/2010
RDS_005512	S Conroy Road	Bundling	From Ch. 0 at Ballan-Daylesford Road to Ch. 1070	1,070.00	U2	Unsealed	1/07/2004
RDS_005513	S Conroy Road	Bolwarrah	From Ch. 1070 at Ballan-Daylesford Road to Ch. 2182	1,112.00	U2	Unsealed	1/07/2004
RDS_005391	Sailors Gully Road	Morrison	From Ch. 0 at Forest Road to Ch. 406	406.00	U2	Unsealed	1/07/2004
RDS_005347	Sand Road	Durham Lead	From Ch. 1610 at Buninyong-Mount Mercer Road to Ch. 3303	1,693.00	U2	Unsealed	1/07/2004
RDS_005733	Sand Road	Grenville	From Ch. 3350 at Buninyong-Mount Mercer Road to Ch. 4230	880.00	U2	Unsealed	1/07/2004
RDS_005349	Sand Road	Grenville	From Ch. 6435 at Buninyong-Mount Mercer Road to Ch. 8887	2,452.00	U2	Unsealed	1/07/2004
RDS_005290	Scarffs North Road	Buninyong	From Ch. 0 at Yankee Flat Road to Ch. 440	440.00	U2	Unsealed	1/07/2004
RDS_005711	Scarffs South Road	Buninyong	From Ch. 0 at Yankee Flat Road to Ch. 190	190.00	U2	Unsealed	1/07/2004
RDS_005494	Scenic Court	Gordon	From Ch. 0 at Calway Lane to Ch. 135	135.00	U2	Unsealed	1/07/2004
RDS_004645	School Lane	Maddingley	From Ch. 0 at Cummings Road to Ch. 90	90.00	A1	Sealed	1/07/2004
RDS_005654	School Lane	Maddingley	From Ch. 90 at Cummings Road to Ch. 810	720.00	U2	Unsealed	1/07/2004
RDS_004550	School Road	Balliang East	From Ch. 0 at Geelong-Bacchus Marsh Road to Ch. 360	360.00	A2	Sealed	1/07/2004
RDS_004551	School Road	Balliang East	From Ch. 360 at Geelong-Bacchus Marsh Road to Ch. 485	125.00	A2	Sealed	1/07/2004
RDS_004552	School Road	Balliang East	From Ch. 485 at Geelong-Bacchus Marsh Road to Ch. 830	345.00	A2	Sealed	1/07/2004
RDS_004553	School Road	Balliang East	From Ch. 830 at Geelong-Bacchus Marsh Road to Ch. 1085	255.00	A2	Sealed	1/07/2004
RDS_004554	School Road	Balliang East	From Ch. 1085 at Geelong-Bacchus Marsh Road to Ch. 1935	850.00	A2	Sealed	1/07/2004
RDS_005154	School Road	Balliang East	From Ch. 1935 at Geelong-Bacchus Marsh Road to Ch. 2045	110.00	A2	Sealed	1/07/2004
RDS_004555	School Road	Balliang East	From Ch. 2055 at Geelong-Bacchus Marsh Road to Ch. 2140	85.00	A2	Sealed	1/07/2004
RDS_005636	School Road	Balliang East	From Ch. 2140 at Geelong-Bacchus Marsh Road to Ch. 3550	1,410.00	U2	Unsealed	1/07/2004
RDS_005644	Schultz Road	Parwan	From Ch. 0 at Geelong-Bacchus Marsh Road to Ch. 1600	1,600.00	U2	Unsealed	1/07/2004
RDS_005678	Schultz Road	Parwan	From Ch. 1600 at Geelong-Bacchus Marsh Road to Ch. 2560	960.00	U2	Unsealed	1/07/2004
RDS_005196	Scotts Road	Yendon	From Ch. 0 at Skeltons Road to Ch. 390	390.00	U2	Unsealed	1/07/2004
RDS_004891	Second Mews	Maddingley	From Ch. 0 at Tilley Drive to Ch. 50	50.00	A2	Sealed	1/07/2009
RDS_005637	Seereys Track	Coimadai	From Ch. 0 at Seereys Road to Ch. 2140	2,140.00	U2	Unsealed	1/07/2004
RDS_004589	Selby Court	Hopetoun Park	From Ch. 0 at Hammond Circuit to Ch. 270	270.00	A2	Sealed	1/07/2004
RDS_004590	Selby Court	Hopetoun Park	From Ch. 270 at Hammond Circuit to Ch. 500	230.00	A2	Sealed	1/07/2004
RDS_004872	Seton Way	Darley	From Ch. 0 at Holts Lane to Ch. 200	200.00	A1	Sealed	1/07/2009
RDS_003702	Settlement Road	Elaine	From Ch. 0 at Midland Highway Service Road to Ch. 100	100.00	A2	Sealed	1/07/2004
RDS_003703	Settlement Road	Elaine	From Ch. 100 at Midland Highway Service Road to Ch. 1667	1,567.00	A2	Sealed	1/07/2004
RDS_006040	Settlement Road	Elaine	From Ch. 1667 at Midland Highway Service Road to Ch. 2139	472.00	A2	Sealed	1/07/2004
RDS_006041	Settlement Road	Elaine	From Ch. 2139 at Midland Highway Service Road to Ch. 2639	500.00	A2	Sealed	1/07/2004

REGISTER OF PUBLIC ROADS



Asset ID	Road/Street Name	Locality	Location	Length	Hierarchy	Surface	Date Road Made Public
RDS_006042	Settlement Road	Elaine	From Ch. 2639 at Midland Highway Service Road to Ch. 5557	2,918.00	A2	Sealed	1/07/2004
RDS_004896	Seventh Mews	Maddingley	From Ch. 0 at Tilley Drive to Ch. 30	30.00	A2	Sealed	1/07/2010
RDS_003879	Sexton Court	Gordon	From Ch. 0 at Moorabool West Road to Ch. 560	560.00	A2	Sealed	1/07/2004
RDS_005498	Sexton Lane	Gordon	From Ch. 0 at Moorabool West Road to Ch. 585	585.00	U2	Unsealed	1/07/2004
RDS_005642	Sharkeys Road	Balliang East	From Ch. 0 at Agars Road to Ch. 325	325.00	U2	Unsealed	1/07/2004
RDS_004599	Sharkeys Road	Balliang East	From Ch. 325 at Agars Road to Ch. 410	85.00	A2	Sealed	1/07/2004
RDS_005643	Sharkeys Road	Balliang East	From Ch. 410 at Agars Road to Ch. 650	240.00	U2	Unsealed	1/07/2004
RDS_005424	Sharrocks Road	Mount Egerton	From Ch. 0 at Yendon-Egerton Road to Ch. 1530	1,530.00	U2	Unsealed	1/07/2004
RDS_005425	Sharrocks Road	Mount Egerton	From Ch. 1530 at Yendon-Egerton Road to Ch. 3885	2,355.00	U2	Unsealed	1/07/2004
RDS_005597	Shaw Street	Blackwood	From Ch. 0 at Grace Road to Ch. 240	240.00	U2	Unsealed	1/07/2004
RDS_003896	Shaws Road	Ballan	From Ch. 0 at Geelong-Ballan Road to Ch. 765	765.00	A2	Sealed	1/07/2004
RDS_005276	Shaws Road	Buninyong	From Ch. 0 at Yendon No 1 Road to Ch. 1180	1,180.00	U2	Unsealed	1/07/2004
RDS_005529	Shaws Road	Ballan	From Ch. 765 at Geelong-Ballan Road to Ch. 2000	1,235.00	U2	Unsealed	1/07/2004
RDS_004340	Shea Street	Bacchus Marsh	From Ch. 0 at Anderson Street to Ch. 125	125.00	A1	Sealed	1/07/2004
RDS_005132	Shea Street	Bacchus Marsh	From Ch. 125 at Anderson Street to Ch. 130	5.00	A1	Sealed	1/07/2004
RDS_004341	Shea Street	Bacchus Marsh	From Ch. 130 at Anderson Street to Ch. 500	370.00	A1	Sealed	1/07/2004
RDS_005134	Shea Street	Bacchus Marsh	From Ch. 500 at Anderson Street to Ch. 505	5.00	A1	Sealed	1/07/2004
RDS_005135	Shea Street	Bacchus Marsh	From Ch. 505 at Anderson Street to Ch. 650	145.00	A1	Sealed	1/07/2004
RDS_005218	Sheehans Lane	Leigh Creek	From Ch. 0 at Black Swamp Road to Ch. 350	350.00	U2	Unsealed	1/07/2004
RDS_004786	Sheila Mews	Darley	From Ch. 0 at Grantleigh Drive to Ch. 40	40.00	A2	Sealed	1/07/2004
RDS_004173	Sheldon Avenue	Darley	From Ch. 0 at Nelson Street to Ch. 265	265.00	A2	Sealed	1/07/2004
RDS_004455	Shelly Court	Bacchus Marsh	From Ch. 0 at Margaret Drive to Ch. 150	150.00	A2	Sealed	1/07/2004
RDS_005406	Shepherds Lane	Mount Egerton	From Ch. 0 at Egerton-Bungeeltap Road to Ch. 1980	1,980.00	U2	Unsealed	1/07/2004
RDS_004454	Shields Court	Bacchus Marsh	From Ch. 0 at Margaret Drive to Ch. 125	125.00	A2	Sealed	1/07/2004
RDS_005231	Shields Lane	Bungaree	From Ch. 0 at Black Swamp Road to Ch. 1535	1,535.00	U2	Unsealed	1/07/2004
RDS_003448	Short Street	Myrning	From Ch. 0 at Main Road to Ch. 120	120.00	A2	Sealed	1/07/2011
RDS_003956	Shuter Avenue	Greendale	From Ch. 0 at Greendale-Myrning Road to Ch. 1800	1,800.00	A1	Sealed	1/07/2004
RDS_005198	Shuter Street	Myrning	From Ch. 0 at Short Street to Ch. 355	355.00	U2	Unsealed	1/07/2004
RDS_004849	Silverdale Drive	Darley	From Ch. 0 at Holts Lane to Ch. 625	625.00	A1	Sealed	1/07/2006
RDS_004984	Simmons Drive	Bacchus Marsh	From Ch. 0 at Halletts Way to Ch. 125	125.00	A2	Sealed	1/07/2006
RDS_003998	Simmons Reef Road	Blackwood	From Ch. 15 at Martin Street to Ch. 135	120.00	A2	Sealed	1/07/2004
RDS_003999	Simmons Reef Road	Blackwood	From Ch. 135 at Martin Street to Ch. 435	300.00	A2	Sealed	1/07/2004
RDS_006295	Simmons Reef Road	Blackwood	From Ch. 435 at Martin Street to Ch. 527	92.00	A2	Sealed	1/07/2004
RDS_006296	Simmons Reef Road	Blackwood	From Ch. 527 at Martin Street to Ch. 590	63.00	A2	Sealed	1/07/2004
RDS_006297	Simmons Reef Road	Blackwood	From Ch. 590 at Martin Street to Ch. 1255	665.00	A2	Sealed	1/07/2004
RDS_004001	Simmons Reef Road	Blackwood	From Ch. 1255 at Martin Street to Ch. 2025	770.00	A2	Sealed	1/07/2004
RDS_004282	Simon Court	Darley	From Ch. 0 at Jonathan Drive to Ch. 70	70.00	A2	Sealed	1/07/2004
RDS_004334	Simone Road	Bacchus Marsh	From Ch. 0 at Clifton Drive to Ch. 245	245.00	A1	Sealed	1/07/2004
RDS_004400	Simpson Street	Bacchus Marsh	From Ch. 0 at Fisken Street to Ch. 212	212.00	A2	Sealed	1/07/2004
RDS_005809	Simpson Street	Ballan	From Ch. 155 at Jopling Street to Ch. 225	70.00	U2	Unsealed	1/07/2004
RDS_004401	Simpson Street	Bacchus Marsh	From Ch. 220 at Fisken Street to Ch. 310	90.00	A2	Sealed	1/07/2004
RDS_004402	Simpson Street	Bacchus Marsh	From Ch. 310 at Fisken Street to Ch. 355	45.00	A2	Sealed	1/07/2004
RDS_004787	Simpson Street	Bacchus Marsh	From Ch. 355 at Fisken Street to Ch. 430	75.00	A2	Sealed	1/07/2005
RDS_005622	Simpson Street	Ballan	From Ch. 392 at Jopling Street to Ch. 472	80.00	U2	Unsealed	1/07/2004

REGISTER OF PUBLIC ROADS



Asset ID	Road/Street Name	Locality	Location	Length	Hierarchy	Surface	Date Road Made Public
RDS_003919	Simpson Street	Ballan	From Ch. 472 at Jopling Street to Ch. 532	60.00	A2	Sealed	1/07/2004
RDS_003918	Simpson Street	Ballan	From Ch. 532 at Jopling Street to Ch. 672	140.00	C	Sealed	1/07/2004
RDS_003917	Simpson Street	Ballan	From Ch. 672 at Jopling Street to Ch. 797	125.00	C	Sealed	1/07/2004
RDS_004068	Simpson Street	Ballan	From Ch. 797 at Jopling Street to Ch. 1217	420.00	A1	Sealed	1/07/2004
RDS_004069	Simpson Street	Ballan	From Ch. 1217 at Jopling Street to Ch. 1242	25.00	A1	Sealed	1/07/2004
RDS_004070	Simpson Street	Ballan	From Ch. 1242 at Jopling Street to Ch. 1367	125.00	A1	Sealed	1/07/2004
RDS_003544	Simpsons Road	Springbank	From Ch. 0 at Ormond Road to Ch. 280	280.00	A2	Sealed	1/07/2004
RDS_005230	Simpsons Road	Springbank	From Ch. 280 at Ormond Road to Ch. 950	670.00	U2	Unsealed	1/07/2004
RDS_004895	Sixth Mews	Maddingley	From Ch. 0 at Tilley Drive to Ch. 40	40.00	A2	Sealed	1/07/2010
RDS_005296	Skeltons Road	Lal Lal	From Ch. 0 at Parkers Road to Ch. 3120	3,120.00	U1	Unsealed	1/07/2004
RDS_005295	Skeltons Road	Yendon	From Ch. 3120 at Parkers Road to Ch. 4125	1,005.00	U2	Unsealed	1/07/2004
RDS_005035	Slack Mews	Maddingley	From Ch. 0 at Hegarty Place to Ch. 70	70.00	A2	Sealed	1/07/2004
RDS_005044	Slack Mews	Maddingley	From Ch. 70 at Hegarty Place to Ch. 110	40.00	A2	Sealed	1/07/2004
RDS_005755	Slaters Road	Mollonghip	From Ch. 0 at McPhans Road to Ch. 280	280.00	U2	Unsealed	1/07/2004
RDS_004494	Slattery Court	Maddingley	From Ch. 0 at Darcy Street to Ch. 10	10.00	A2	Sealed	1/07/2004
RDS_004788	Slattery Court	Maddingley	From Ch. 10 at Darcy Street to Ch. 225	215.00	A2	Sealed	1/07/2004
RDS_005159	Slattery Court	Maddingley	From Ch. 225 at Darcy Street to Ch. 235	10.00	A2	Sealed	1/07/2004
RDS_003902	Smallmans Road	Ballan	From Ch. 0 at Haddon Drive to Ch. 200	200.00	A2	Sealed	1/07/2004
RDS_005334	Smith Lane	Clarendon	From Ch. 0 at Midland Highway to Ch. 105	105.00	U2	Unsealed	1/07/2004
RDS_004515	Smith Street	Maddingley	From Ch. 0 at Griffith Street to Ch. 270	270.00	A1	Sealed	1/07/2004
RDS_006053	Smiths Lane	Mount Wallace	From Ch. 0 at Geelong-Ballan Road to Ch. 15	15.00	U2	Unsealed	1/07/2004
RDS_005712	Smiths Lane	Pentland Hills	From Ch. 0 at Pentland Hills Road to Ch. 140	140.00	U2	Unsealed	1/07/2004
RDS_006054	Smiths Lane	Mount Wallace	From Ch. 15 at Geelong-Ballan Road to Ch. 1165	1,150.00	U2	Unsealed	1/07/2004
RDS_004639	Smiths Road	Parwan	From Ch. 0 at Geelong-Bacchus Marsh Road to Ch. 800	800.00	A2	Sealed	1/07/2004
RDS_004640	Smiths Road	Parwan	From Ch. 810 at Geelong-Bacchus Marsh Road to Ch. 1270	460.00	A2	Sealed	1/07/2004
RDS_004641	Smiths Road	Parwan	From Ch. 1270 at Geelong-Bacchus Marsh Road to Ch. 2080	810.00	A2	Sealed	1/07/2004
RDS_005713	Smithsons Road	Scotsburn	From Ch. 0 at Yuulong Road to Ch. 150	150.00	U2	Unsealed	1/07/2004
RDS_004291	Snow Court	Darley	From Ch. 0 at Grey Street to Ch. 45	45.00	A2	Sealed	1/07/2004
RDS_004255	Somerton Court	Darley	From Ch. 0 at Gisborne Road to Ch. 280	280.00	A2	Sealed	1/07/2004
RDS_004837	Sonny Close	Maddingley	From Ch. 0 at Harry Vallenge Drive to Ch. 130	130.00	A2	Sealed	1/07/2006
RDS_004967	Soulsby Street	Darley	From Ch. 0 at Nelson Street to Ch. 150	150.00	A2	Sealed	1/07/2010
RDS_004657	South Maddingley Road	Maddingley	From Ch. 0 at Parwan Road to Ch. 30	30.00	C	Sealed	1/07/2004
RDS_005059	South Maddingley Road	Maddingley	From Ch. 30 at Parwan Road to Ch. 440	410.00	C	Sealed	1/07/2004
RDS_004658	South Maddingley Road	Maddingley	From Ch. 365 at Parwan Road to Ch. 590	225.00	C	Sealed	1/07/2004
RDS_005664	South Maddingley Road	Maddingley	From Ch. 590 at Parwan Road to Ch. 1720	1,130.00	U2	Unsealed	1/07/2004
RDS_004688	Spargo Creek Road	Wallace	From Ch. 0 at Conroys Lane to Ch. 945	945.00	A2	Sealed	1/07/2004
RDS_003547	Spargo Creek Road	Springbank	From Ch. 970 at Conroys Lane to Ch. 1375	405.00	A2	Sealed	1/07/2004
RDS_003546	Spargo Creek Road	Springbank	From Ch. 1375 at Conroys Lane to Ch. 3110	1,735.00	A2	Sealed	1/07/2004
RDS_003564	Spargo Creek Road	Springbank	From Ch. 3110 at Conroys Lane to Ch. 4950	1,840.00	A2	Sealed	1/07/2004
RDS_003565	Spargo Creek Road	Bolwarrah	From Ch. 4950 at Conroys Lane to Ch. 5820	870.00	A2	Sealed	1/07/2004
RDS_003555	Spargo Creek Road	Bolwarrah	From Ch. 5040 at Conroys Lane to Ch. 5235	195.00	A2	Sealed	1/07/2004
RDS_003566	Spargo Creek Road	Bolwarrah	From Ch. 5830 at Conroys Lane to Ch. 6355	525.00	A2	Sealed	1/07/2004
RDS_003567	Spargo Creek Road	Bolwarrah	From Ch. 6355 at Conroys Lane to Ch. 6772	417.00	A2	Sealed	1/07/2004
RDS_003568	Spargo Creek Road	Bolwarrah	From Ch. 6772 at Conroys Lane to Ch. 7591	819.00	A2	Sealed	1/07/2004

REGISTER OF PUBLIC ROADS



Asset ID	Road/Street Name	Locality	Location	Length	Hierarchy	Surface	Date Road Made Public
RDS_003569	Spargo Creek Road	Bolwarrah	From Ch. 7591 at Conroys Lane to Ch. 7916	325.00	A2	Sealed	1/07/2004
RDS_003570	Spargo Creek Road	Barkstead	From Ch. 7916 at Conroys Lane to Ch. 9430	1,514.00	A2	Sealed	1/07/2004
RDS_005184	Spargo Creek Road	Bolwarrah	From Ch. 9430 at Conroys Lane to Ch. 11985	2,555.00	A2	Sealed	1/07/2004
RDS_003571	Spargo Creek Road	Spargo Creek	From Ch. 11990 at Conroys Lane to Ch. 12091	101.00	A2	Sealed	1/07/2010
RDS_003572	Spargo Creek Road	Spargo Creek	From Ch. 12305 at Conroys Lane to Ch. 14160	1,855.00	A2	Sealed	1/07/2004
RDS_003945	Spargo-Blakeville Road	Blakeville	From Ch. 0 at Blakeville Road to Ch. 20	20.00	A2	Sealed	1/07/2004
RDS_005550	Spargo-Blakeville Road	Blakeville	From Ch. 20 at Blakeville Road to Ch. 330	310.00	U2	Unsealed	1/07/2004
RDS_005535	Spargo-Blakeville Road	Spargo Creek	From Ch. 30 at Blakeville Road to Ch. 615	585.00	U2	Unsealed	1/07/2004
RDS_005679	Spargo-Blakeville Road	Blakeville	From Ch. 330 at Blakeville Road to Ch. 1235	905.00	U2	Unsealed	1/07/2004
RDS_004057	Spencer Road	Ballan	From Ch. 20 at Simpson Street to Ch. 530	510.00	A1	Sealed	1/07/2004
RDS_040562	Spencer Road	Ballan	From Ch. 530 at Simpson Street to Ch. 702	172.00	A2	Sealed	1/07/2004
RDS_040563	Spencer Road	Ballan	From Ch. 702 at Simpson Street to Ch. 806	104.00	A2	Sealed	1/07/2004
RDS_040564	Spencer Road	Ballan	From Ch. 806 at Simpson Street to Ch. 890	84.00	U2	Sealed	1/07/2004
RDS_005754	Spratling Lane	Blakeville	From Ch. 75 at George Lane to Ch. 150	75.00	U2	Unsealed	1/07/2004
RDS_005256	Spreadeagle Road	Millbrook	From Ch. 0 at Old Melbourne Road to Ch. 1152	1,152.00	U2	Unsealed	1/07/2004
RDS_004951	Spreadeagle Road	Millbrook	From Ch. 1152 at Old Melbourne Road to Ch. 1627	475.00	A2	Sealed	1/07/2004
RDS_005800	Spreadeagle Road	Millbrook	From Ch. 1627 at Old Melbourne Road to Ch. 4905	3,278.00	U2	Unsealed	1/07/2010
RDS_005298	Spring Lane	Scotsburn	From Ch. 0 at Wiggins Road to Ch. 163	163.00	U2	Unsealed	1/07/2004
RDS_003468	Springbank Road	Pootilla	From Ch. 0 at Bungaree-Creswick Road to Ch. 20	20.00	A1	Sealed	1/07/2004
RDS_003469	Springbank Road	Bullarook	From Ch. 20 at Bungaree-Creswick Road to Ch. 1330	1,310.00	A1	Sealed	1/07/2004
RDS_003470	Springbank Road	Bullarook	From Ch. 1330 at Bungaree-Creswick Road to Ch. 2310	980.00	A1	Sealed	1/07/2004
RDS_003471	Springbank Road	Bullarook	From Ch. 2310 at Bungaree-Creswick Road to Ch. 3730	1,420.00	A1	Sealed	1/07/2004
RDS_003472	Springbank Road	Claretown	From Ch. 3730 at Bungaree-Creswick Road to Ch. 5235	1,505.00	A1	Sealed	1/07/2004
RDS_003473	Springbank Road	Claretown	From Ch. 5235 at Bungaree-Creswick Road to Ch. 6025	790.00	A1	Sealed	1/07/2004
RDS_006043	Springbank Road	Claretown	From Ch. 6025 at Bungaree-Creswick Road to Ch. 6475	450.00	A1	Sealed	1/07/2004
RDS_006044	Springbank Road	Claretown	From Ch. 6475 at Bungaree-Creswick Road to Ch. 7300	825.00	A1	Sealed	1/07/2004
RDS_003475	Springbank Road	Springbank	From Ch. 7300 at Bungaree-Creswick Road to Ch. 7485	185.00	A1	Sealed	1/07/2004
RDS_003476	Springbank Road	Springbank	From Ch. 7485 at Bungaree-Creswick Road to Ch. 7545	60.00	A1	Sealed	1/07/2004
RDS_003562	Springbank Road	Springbank	From Ch. 7545 at Bungaree-Creswick Road to Ch. 8440	895.00	A1	Sealed	1/07/2004
RDS_003563	Springbank Road	Springbank	From Ch. 8440 at Bungaree-Creswick Road to Ch. 9155	715.00	A1	Sealed	1/07/2004
RDS_006258	Springbank Road	Springbank	From Ch. 9155 at Bungaree-Creswick Road to Ch. 9485	330.00	A1	Sealed	1/07/2004
RDS_006259	Springbank Road	Springbank	From Ch. 9485 at Bungaree-Creswick Road to Ch. 10012	527.00	A1	Sealed	1/07/2004
RDS_006260	Springbank Road	Springbank	From Ch. 10012 at Bungaree-Creswick Road to Ch. 10525	513.00	A1	Sealed	1/07/2004
RDS_005177	Springbank Road	Springbank	From Ch. 10525 at Bungaree-Creswick Road to Ch. 10700	175.00	A1	Sealed	1/07/2004
RDS_005178	Springbank Road	Springbank	From Ch. 10700 at Bungaree-Creswick Road to Ch. 11030	330.00	A1	Sealed	1/07/2004
RDS_005179	Springbank Road	Gordon	From Ch. 11040 at Bungaree-Creswick Road to Ch. 11150	110.00	A1	Sealed	1/07/2004
RDS_005180	Springbank Road	Gordon	From Ch. 11150 at Bungaree-Creswick Road to Ch. 11365	215.00	A1	Sealed	1/07/2004
RDS_003552	Springbank Road	Gordon	From Ch. 11365 at Bungaree-Creswick Road to Ch. 11530	165.00	A1	Sealed	1/07/2004
RDS_004598	Springhill Road	Balliang East	From Ch. 0 at Ballan Road to Ch. 1090	1,090.00	A2	Sealed	1/07/2004
RDS_004138	St Andrews Way	Darley	From Ch. 0 at Links Road to Ch. 460	460.00	A2	Sealed	1/07/2004
RDS_005269	Stalkers Road	Yendon	From Ch. 0 at Ditchfield Road to Ch. 90	90.00	U2	Unsealed	1/07/2004
RDS_005136	Stamford Close	Bacchus Marsh	From Ch. 0 at Main Street to Ch. 5	5.00	A2	Sealed	1/07/2004
RDS_004722	Stamford Close	Bacchus Marsh	From Ch. 5 at Main Street to Ch. 205	200.00	A2	Sealed	1/07/2004
RDS_003454	Standfield Street	Bacchus Marsh	From Ch. 0 at Waddell Street to Ch. 215	215.00	A2	Sealed	1/07/2004

REGISTER OF PUBLIC ROADS



Asset ID	Road/Street Name	Locality	Location	Length	Hierarchy	Surface	Date Road Made Public
RDS_003453	Standfield Street	Bacchus Marsh	From Ch. 225 at Waddell Street to Ch. 355	130.00	A2	Sealed	1/07/2004
RDS_003849	Stanley Street	Gordon	From Ch. 0 at Nightingale Street to Ch. 315	315.00	A2	Sealed	1/07/2004
RDS_003848	Stanley Street	Gordon	From Ch. 315 at Nightingale Street to Ch. 605	290.00	A2	Sealed	1/07/2004
RDS_005474	Stanley Street	Gordon	From Ch. 605 at Nightingale Street to Ch. 745	140.00	U2	Unsealed	1/07/2004
RDS_005417	Stanley Street	Gordon	From Ch. 900 at Nightingale Street to Ch. 940	40.00	U2	Unsealed	1/07/2004
RDS_005477	Stanley Street	Gordon	From Ch. 950 at Nightingale Street to Ch. 1255	305.00	U1	Unsealed	1/07/2004
RDS_004258	Stanton Court	Darley	From Ch. 0 at Holts Lane to Ch. 150	150.00	A2	Sealed	1/07/2004
RDS_004527	Station Street	Maddingley	From Ch. 0 at Grant Street to Ch. 40	40.00	TC	Sealed	1/07/2004
RDS_004528	Station Street	Maddingley	From Ch. 40 at Grant Street to Ch. 235	195.00	TC	Sealed	1/07/2004
RDS_004531	Station Street	Maddingley	From Ch. 235 at Grant Street to Ch. 370	135.00	TC	Sealed	1/07/2004
RDS_004529	Station Street	Maddingley	From Ch. 370 at Grant Street to Ch. 605	235.00	TC	Sealed	1/07/2004
RDS_004530	Station Street	Maddingley	From Ch. 605 at Grant Street to Ch. 785	180.00	TC	Sealed	1/07/2004
RDS_004460	Staughton Court	Bacchus Marsh	From Ch. 0 at Clarinda Street to Ch. 65	65.00	A2	Sealed	1/07/2004
RDS_004046	Stead Street	Ballan	From Ch. 0 at Walsh Street to Ch. 100	100.00	A2	Sealed	1/07/2004
RDS_004045	Stead Street	Ballan	From Ch. 100 at Walsh Street to Ch. 480	380.00	A1	Sealed	1/07/2004
RDS_004039	Stead Street	Ballan	From Ch. 520 at Walsh Street to Ch. 595	75.00	C	Sealed	1/07/2004
RDS_005109	Steele Court	Bacchus Marsh	From Ch. 0 at Clifton Drive to Ch. 6	6.00	A2	Sealed	1/07/2004
RDS_004392	Steele Court	Bacchus Marsh	From Ch. 6 at Clifton Drive to Ch. 186	180.00	A2	Sealed	1/07/2004
RDS_005446	Steeley East Lane	Mount Egerton	From Ch. 0 at Gordon-Egerton Road to Ch. 160	160.00	U2	Unsealed	1/07/2004
RDS_003839	Steeley Lane	Mount Egerton	From Ch. 0 at Gordon-Egerton Road to Ch. 200	200.00	A2	Sealed	1/07/2004
RDS_005444	Steeley Lane	Mount Egerton	From Ch. 200 at Gordon-Egerton Road to Ch. 365	165.00	U2	Unsealed	1/07/2004
RDS_005680	Steeley Lane	Mount Egerton	From Ch. 365 at Gordon-Egerton Road to Ch. 550	185.00	U2	Unsealed	1/07/2004
RDS_004116	Steiglitz Street	Ballan	From Ch. 0 at Jopling Street to Ch. 125	125.00	A2	Sealed	1/07/2004
RDS_004047	Steiglitz Street	Ballan	From Ch. 30 at Jopling Street to Ch. 225	195.00	A2	Sealed	1/07/2004
RDS_004088	Steiglitz Street	Ballan	From Ch. 380 at Jopling Street to Ch. 450	70.00	A2	Sealed	1/07/2004
RDS_004087	Steiglitz Street	Ballan	From Ch. 475 at Jopling Street to Ch. 695	220.00	A1	Sealed	1/07/2004
RDS_004086	Steiglitz Street	Ballan	From Ch. 706 at Jopling Street to Ch. 922	216.00	A1	Sealed	1/07/2004
RDS_004084	Steiglitz Street	Ballan	From Ch. 938 at Jopling Street to Ch. 1158	220.00	A1	Sealed	1/07/2004
RDS_004082	Steiglitz Street	Ballan	From Ch. 1168 at Jopling Street to Ch. 1305	137.00	A2	Sealed	1/07/2004
RDS_004083	Steiglitz Street	Ballan	From Ch. 1305 at Jopling Street to Ch. 1392	87.00	A2	Sealed	1/07/2004
RDS_005727	Stokes Lane	Lal Lal	From Ch. 0 at Ironmine Road to Ch. 340	340.00	U2	Unsealed	1/07/2004
RDS_005263	Stokes Road	Warrenheip	From Ch. 0 at Warrenheip Road to Ch. 400	400.00	U2	Unsealed	1/07/2004
RDS_003904	Stone Hut Lane	Ballan	From Ch. 0 at Ballan-Daylesford Road to Ch. 1175	1,175.00	A2	Sealed	1/07/2010
RDS_005186	Stone Hut Lane	Ballan	From Ch. 1190 at Ballan-Daylesford Road to Ch. 1260	70.00	A2	Sealed	1/07/2004
RDS_005028	Stone Hut Lane	Ballan	From Ch. 1260 at Ballan-Daylesford Road to Ch. 2005	745.00	A2	Sealed	1/07/2004
RDS_005820	Stone Hut Lane	Ballan	From Ch. 2005 at Ballan-Daylesford Road to Ch. 5025	3,020.00	U2	Unsealed	1/07/2004
RDS_006206	Stonehill Drive	Maddingley	From Ch. 0 at Lomandra Avenue to Ch. 243	243.00	A2	Sealed	30/01/2014
RDS_006210	Stonehill Drive	Maddingley	From Ch. 243 at Lomandra Avenue to Ch. 462	219.00	A2	Sealed	30/01/2014
RDS_006216	Stonehill Drive	Maddingley	From Ch. 462 at Lomandra Avenue to Ch. 500	38.00	A2	Sealed	30/01/2014
RDS_006241	Stonehill Drive	Maddingley	From Ch. 500 at Lomandra Avenue to Ch. 554	54.00	A2	Sealed	30/01/2014
RDS_017706	Stonehill Drive	Maddingley	From Ch. 554 at Lomandra Avenue to Ch. 630	76.00	A2	Sealed	13/10/2014
RDS_006242	Stonehill Drive	Maddingley	From Ch. 630 at Lomandra Avenue to Ch. 675	45.00	A2	Sealed	30/01/2014
RDS_006221	Stonehill Drive	Maddingley	From Ch. 675 at Lomandra Avenue to Ch. 717	42.00	A2	Sealed	30/01/2014
RDS_006220	Stonehill Drive	Maddingley	From Ch. 717 at Lomandra Avenue to Ch. 878	161.00	A2	Sealed	30/01/2014

REGISTER OF PUBLIC ROADS



Asset ID	Road/Street Name	Locality	Location	Length	Hierarchy	Surface	Date Road Made Public
RDS_005522	Stoneman Lane	Ballan	From Ch. 0 at Jaicomellis Lane to Ch. 295	295.00	U2	Unsealed	1/07/2004
RDS_004789	Streeton Drive	Merrimu	From Ch. 0 at Flanagans Drive to Ch. 515	515.00	A2	Sealed	1/07/2009
RDS_005543	Sucklings Lane	Korweinguboora	From Ch. 0 at Back Settlement Road to Ch. 356	356.00	U2	Unsealed	1/07/2004
RDS_004950	Sullivans Road	Millbrook	From Ch. 0 at Old Melbourne Road to Ch. 274	274.00	U2	Unsealed	1/07/2004
RDS_005025	Sullivans Road	Millbrook	From Ch. 274 at Old Melbourne Road to Ch. 584	310.00	A2	Sealed	1/07/2004
RDS_005250	Sullivans Road	Millbrook	From Ch. 584 at Old Melbourne Road to Ch. 820	236.00	U2	Unsealed	1/07/2004
RDS_005251	Sullivans Road	Millbrook	From Ch. 820 at Old Melbourne Road to Ch. 1295	475.00	U2	Unsealed	1/07/2004
RDS_005252	Sullivans Road	Millbrook	From Ch. 1295 at Old Melbourne Road to Ch. 4745	3,450.00	U2	Unsealed	1/07/2004
RDS_005544	Sultana Road	Spargo Creek	From Ch. 0 at Ballan-Daylesford Road to Ch. 670	670.00	U2	Unsealed	1/07/2004
RDS_004559	Sundew Avenue	Long Forest	From Ch. 0 at Long Forest Road to Ch. 1230	1,230.00	A1	Sealed	1/07/2004
RDS_004834	Sunline Court	Ballan	From Ch. 0 at Old Melbourne Road to Ch. 190	190.00	A2	Sealed	1/07/2006
RDS_004622	Sunny Hollow Lane	Pentland Hills	From Ch. 0 at Pentland Hills Road to Ch. 35	35.00	A2	Sealed	1/07/2004
RDS_004623	Sunny Hollow Lane	Pentland Hills	From Ch. 35 at Pentland Hills Road to Ch. 230	195.00	A2	Sealed	1/07/2004
RDS_005649	Sunny Hollow Lane	Pentland Hills	From Ch. 220 at Pentland Hills Road to Ch. 1160	940.00	U2	Unsealed	1/07/2004
RDS_004347	Sutherland Street	Bacchus Marsh	From Ch. 0 at Gisborne Road to Ch. 115	115.00	A2	Sealed	1/07/2004
RDS_005625	Sutherland Street	Bacchus Marsh	From Ch. 115 at Gisborne Road to Ch. 375	260.00	U2	Unsealed	1/07/2004
RDS_004790	Suttonleigh Way	Darley	From Ch. 0 at Grantleigh Drive to Ch. 260	260.00	A2	Sealed	1/07/2009
RDS_005715	Swallowtail Lane	Beremboke	From Ch. 0 at Beremboke Road to Ch. 120	120.00	U2	Unsealed	1/07/2004
RDS_006271	Swans Road	Darley	From Ch. 0 at Links Road to Ch. 25	25.00	A1	Sealed	1/07/2004
RDS_006272	Swans Road	Darley	From Ch. 25 at Links Road to Ch. 625	600.00	A1	Sealed	1/07/2004
RDS_004151	Swans Road	Darley	From Ch. 625 at Links Road to Ch. 785	160.00	A1	Sealed	1/07/2004
RDS_004152	Swans Road	Darley	From Ch. 785 at Links Road to Ch. 860	75.00	A1	Sealed	1/07/2004
RDS_004153	Swans Road	Darley	From Ch. 860 at Links Road to Ch. 2135	1,275.00	A2	Sealed	1/07/2004
RDS_004154	Swans Road	Darley	From Ch. 2135 at Links Road to Ch. 3970	1,835.00	A2	Sealed	1/07/2004
RDS_004155	Swans Road	Darley	From Ch. 3970 at Links Road to Ch. 4850	880.00	A2	Sealed	1/07/2004
RDS_005751	Swans Road	Darley	From Ch. 4850 at Links Road to Ch. 5160	310.00	U2	Unsealed	1/07/2004
RDS_006217	Sweet Avenue	Maddingley	From Ch. 0 at Essence Boulevard to Ch. 188	188.00	A2	Sealed	30/01/2014
RDS_004468	Sydney Street	Bacchus Marsh	From Ch. 0 at Grant Street to Ch. 195	195.00	A1	Sealed	1/07/2004
RDS_004570	Symington Road	Long Forest	From Ch. 0 at Long Forest Road to Ch. 520	520.00	A2	Sealed	1/07/2004
RDS_003746	Tableland Road	Morrison	From Ch. 0 at Elaine-Morrison Road to Ch. 2835	2,835.00	A2	Sealed	1/07/2004
RDS_005716	Tanner Lane	Mount Egerton	From Ch. 0 at Yendon-Egerton Road to Ch. 91	91.00	U2	Unsealed	1/07/2004
RDS_004925	Tate Street	Darley	From Ch. 0 at Nelson Street to Ch. 170	170.00	A2	Sealed	1/07/2010
RDS_004926	Tate Street	Darley	From Ch. 205 at Nelson Street to Ch. 375	170.00	A2	Sealed	1/07/2009
RDS_006019	Tate Street	Darley	From Ch. 375 at Nelson Street to Ch. 422	47.00	A2	Sealed	30/12/2012
RDS_004397	Taverner Street	Maddingley	From Ch. 0 at Grant Street to Ch. 35	35.00	A1	Sealed	1/07/2004
RDS_004396	Taverner Street	Maddingley	From Ch. 35 at Grant Street to Ch. 400	365.00	A1	Sealed	1/07/2004
RDS_006047	Taverner Street	Maddingley	From Ch. 400 at Grant Street to Ch. 740	340.00	A1	Sealed	1/07/2004
RDS_006048	Taverner Street	Maddingley	From Ch. 740 at Grant Street to Ch. 800	60.00	A1	Sealed	1/07/2004
RDS_004409	Taverner Street	Maddingley	From Ch. 815 at Grant Street to Ch. 860	45.00	A2	Sealed	1/07/2004
RDS_005142	Taverner Street	Maddingley	From Ch. 860 at Grant Street to Ch. 1220	360.00	A2	Sealed	1/07/2004
RDS_005627	Taverner Street	Maddingley	From Ch. 1220 at Grant Street to Ch. 1605	385.00	U2	Unsealed	1/07/2004
RDS_004277	Taylor Drive	Darley	From Ch. 0 at Holts Lane to Ch. 430	430.00	A1	Sealed	1/07/2004
RDS_005287	Ted Lyons Road	Navigators	From Ch. 0 at Pattons Road to Ch. 1600	1,600.00	U2	Unsealed	1/07/2004
RDS_005286	Ted Lyons Road	Navigators	From Ch. 1600 at Pattons Road to Ch. 1880	280.00	U2	Unsealed	1/07/2004

REGISTER OF PUBLIC ROADS



Asset ID	Road/Street Name	Locality	Location	Length	Hierarchy	Surface	Date Road Made Public
RDS_005288	Ted Lyons West	Navigators	From Ch. 1880 at Pattons Road to Ch. 2480	600.00	U2	Unsealed	1/07/2004
RDS_005475	Tennyson East Street	Gordon	From Ch. 0 at Stanley Street to Ch. 160	160.00	U2	Unsealed	1/07/2004
RDS_005476	Tennyson Street	Gordon	From Ch. 0 at Lyndhurst Street to Ch. 190	190.00	U2	Unsealed	1/07/2004
RDS_004917	Tenth Mews	Maddingley	From Ch. 0 at Tilley Drive to Ch. 55	55.00	A2	Sealed	1/07/2010
RDS_003984	Terrill Street	Blackwood	From Ch. 0 at Martin Street to Ch. 185	185.00	A2	Sealed	1/07/2004
RDS_004836	Tess Court	Maddingley	From Ch. 0 at Harry Vallenge Drive to Ch. 95	95.00	A2	Sealed	1/07/2006
RDS_004892	Third Mews	Maddingley	From Ch. 0 at Tilley Drive to Ch. 45	45.00	A2	Sealed	1/07/2009
RDS_003878	Thomas Court	Gordon	From Ch. 0 at Moorabool West Road to Ch. 360	360.00	A2	Sealed	1/07/2010
RDS_004873	Thomas Drive	Hopetoun Park	From Ch. 0 at Pelican Point to Ch. 208	208.00	A2	Sealed	1/07/2009
RDS_004919	Thomas Drive	Hopetoun Park	From Ch. 208 at Pelican Point to Ch. 478	270.00	A2	Sealed	1/07/2009
RDS_006228	Thomas Drive	Hopetoun Park	From Ch. 478 at Pelican Point to Ch. 1069	591.00	A2	Sealed	30/01/2014
RDS_006225	Thomas Drive	Hopetoun Park	From Ch. 1069 at Pelican Point to Ch. 1114	45.00	A2	Sealed	30/01/2014
RDS_005745	Thompsons Road	Balliang	From Ch. 0 at Murphys Road to Ch. 2200	2,200.00	U2	Unsealed	1/07/2004
RDS_005588	Thompsons Road	Blackwood	From Ch. 0 at Greendale-Trentham Road to Ch. 386	386.00	U2	Unsealed	1/07/2004
RDS_005584	Thurgoods Lane North	Barrys Reef	From Ch. 0 at Greendale-Trentham Road to Ch. 45	45.00	U2	Unsealed	1/07/2006
RDS_003979	Thurgoods Lane North	Barrys Reef	From Ch. 45 at Greendale-Trentham Road to Ch. 265	220.00	A2	Sealed	1/07/2004
RDS_003980	Thurgoods Lane North	Barrys Reef	From Ch. 265 at Greendale-Trentham Road to Ch. 290	25.00	A2	Sealed	1/07/2004
RDS_003981	Thurgoods Lane North	Barrys Reef	From Ch. 290 at Greendale-Trentham Road to Ch. 410	120.00	A2	Sealed	1/07/2004
RDS_005587	Thurgoods Lane South	Barrys Reef	From Ch. 0 at Greendale-Trentham Road to Ch. 350	350.00	U2	Unsealed	1/07/2004
RDS_003764	Thynes Road	Mount Egerton	From Ch. 0 at Egerton-Ballark Road to Ch. 1990	1,990.00	A2	Sealed	1/07/2004
RDS_003612	Ti Tree Road	Dunnstown	From Ch. 0 at Old Melbourne Road to Ch. 2139	2,139.00	A2	Sealed	1/07/2004
RDS_003611	Ti Tree Road	Dunnstown	From Ch. 2139 at Old Melbourne Road to Ch. 3874	1,735.00	A2	Sealed	1/07/2004
RDS_003610	Ti Tree Road	Warrenheip	From Ch. 3884 at Old Melbourne Road to Ch. 4864	980.00	A2	Sealed	1/07/2004
RDS_005258	Tierneys Road	Dunnstown	From Ch. 0 at Old Melbourne Road to Ch. 820	820.00	U2	Unsealed	1/07/2004
RDS_004953	Tierneys Road	Dunnstown	From Ch. 820 at Old Melbourne Road to Ch. 905	85.00	A2	Sealed	1/07/2004
RDS_005801	Tierneys Road	Dunnstown	From Ch. 905 at Old Melbourne Road to Ch. 1320	415.00	U2	Unsealed	1/07/2004
RDS_004791	Tilley Drive	Maddingley	From Ch. 0 at Bacchus Marsh-Balliang Road to Ch. 85	85.00	A1	Sealed	1/07/2010
RDS_004900	Tilley Drive	Maddingley	From Ch. 85 at Bacchus Marsh-Balliang Road to Ch. 177	92.00	A1	Sealed	1/07/2004
RDS_004976	Tilley Drive	Maddingley	From Ch. 177 at Bacchus Marsh-Balliang Road to Ch. 855	678.00	A1	Sealed	1/07/2005
RDS_005667	Tilleys Road	Maddingley	From Ch. 0 at Geelong-Bacchus Marsh Road to Ch. 1002	1,002.00	U1	Unsealed	1/07/2004
RDS_005717	Tim Lane	Blackwood	From Ch. 0 at Greendale-Trentham Road to Ch. 280	280.00	U2	Unsealed	1/07/2004
RDS_004758	Tipperary Flats	Merrimu	From Ch. 0 at Western Freeway to Ch. 370	370.00	A2	Sealed	1/07/2004
RDS_004175	Todd Court	Darley	From Ch. 0 at McLeod Drive to Ch. 220	220.00	A2	Sealed	1/07/2004
RDS_004316	Todman Close	Bacchus Marsh	From Ch. 0 at Gunsynd Court to Ch. 105	105.00	A2	Sealed	1/07/2004
RDS_005496	Tooheys Close	Gordon	From Ch. 0 at Callaghans Lane to Ch. 620	620.00	U2	Unsealed	1/07/2004
RDS_003549	Tooheys Road	Springbank	From Ch. 0 at Spargo Creek Road to Ch. 735	735.00	A2	Sealed	1/07/2004
RDS_004685	Torpys Road	Bungaree	From Ch. 0 at Bungaree-Wallace Road to Ch. 536	536.00	A2	Sealed	1/07/2004
RDS_003588	Torpys Road	Bungaree	From Ch. 536 at Bungaree-Wallace Road to Ch. 1052	516.00	A2	Sealed	1/07/2004
RDS_003589	Torpys Road	Bungaree	From Ch. 1052 at Bungaree-Wallace Road to Ch. 1986	934.00	A2	Sealed	1/07/2004
RDS_003590	Torpys Road	Dunnstown	From Ch. 1980 at Bungaree-Wallace Road to Ch. 3230	1,250.00	A2	Sealed	1/07/2004
RDS_003591	Torpys Road	Dunnstown	From Ch. 3230 at Bungaree-Wallace Road to Ch. 3345	115.00	A2	Sealed	1/07/2004
RDS_003592	Torpys Road	Dunnstown	From Ch. 3345 at Bungaree-Wallace Road to Ch. 3595	250.00	A2	Sealed	1/07/2004
RDS_005718	Tower Track	Myrning	From Ch. 0 at Mount Blackwood Road to Ch. 847	847.00	U2	Unsealed	1/07/2004
RDS_005200	Tramway Lane	Darley	From Ch. 0 at Condons Lane to Ch. 750	750.00	U2	Unsealed	1/07/2004

REGISTER OF PUBLIC ROADS



Asset ID	Road/Street Name	Locality	Location	Length	Hierarchy	Surface	Date Road Made Public
RDS_006020	Trask Rise	Bacchus Marsh	From Ch. 0 at Burbidge Drive to Ch. 165	165.00	A2	Sealed	30/12/2012
RDS_003534	Treated Pine Road	Bungaree	From Ch. 30 at Bungaree-Wallace Road to Ch. 420	390.00	A2	Sealed	1/07/2004
RDS_003909	Tregothnan Road	Ballan	From Ch. 0 at Mackay Lane to Ch. 25	25.00	A2	Sealed	1/07/2004
RDS_005545	Tregothnan Road	Ballan	From Ch. 25 at Mackay Lane to Ch. 840	815.00	U2	Unsealed	1/07/2004
RDS_006207	Triandra Court	Maddingley	From Ch. 0 at Stonehill Drive to Ch. 62	62.00	A2	Sealed	30/01/2014
RDS_003513	Triggs Lane	Bullarook	From Ch. 0 at Black Swamp Road to Ch. 1050	1,050.00	A2	Sealed	1/07/2004
RDS_005242	Triggs Road	Bungaree	From Ch. 0 at Lesters Road to Ch. 850	850.00	U2	Unsealed	1/07/2004
RDS_004864	Triggs Road	Yendon	From Ch. 0 at Yendon No 2 Road to Ch. 415	415.00	A2	Sealed	1/07/2004
RDS_005781	Triggs Road	Yendon	From Ch. 415 at Yendon No 2 Road to Ch. 1985	1,570.00	U2	Unsealed	1/07/2004
RDS_004924	Triggs Road	Bungaree	From Ch. 850 at Lesters Road to Ch. 1100	250.00	A2	Sealed	1/07/2004
RDS_005792	Triggs Road	Bungaree	From Ch. 1100 at Lesters Road to Ch. 1630	530.00	U2	Unsealed	1/07/2004
RDS_005427	Trounces Lane	Mount Egerton	From Ch. 0 at Sharrocks Road to Ch. 1500	1,500.00	U2	Unsealed	1/07/2004
RDS_004994	Tucker Court	Merrimu	From Ch. 0 at Lindsay Avenue to Ch. 250	250.00	A2	Sealed	1/07/2006
RDS_004342	Tudball Court	Bacchus Marsh	From Ch. 0 at Shea Street to Ch. 85	85.00	A2	Sealed	1/07/2004
RDS_004312	Tulloch Court	Bacchus Marsh	From Ch. 0 at Underbank Boulevard to Ch. 135	135.00	A2	Sealed	1/07/2004
RDS_003451	Turner Street	Bacchus Marsh	From Ch. 0 at Grant Street to Ch. 225	225.00	C	Sealed	1/07/2004
RDS_005743	Twin Lakes Road	Mount Wallace	From Ch. 0 at Geelong-Ballan Road to Ch. 960	960.00	U2	Unsealed	1/07/2004
RDS_005719	Tylden Street	Clarendon	From Ch. 0 at Midland Highway to Ch. 164	164.00	U2	Unsealed	1/07/2004
RDS_004280	Tyson Court	Darley	From Ch. 0 at Taylor Drive to Ch. 125	125.00	A2	Sealed	1/07/2004
RDS_004320	Underbank Boulevard	Bacchus Marsh	From Ch. 25 at Bacchus Marsh Road to Ch. 600	575.00	A1	Sealed	1/07/2004
RDS_004321	Underbank Boulevard	Bacchus Marsh	From Ch. 600 at Bacchus Marsh Road to Ch. 2100	1,500.00	A1	Sealed	1/07/2004
RDS_004322	Underbank Boulevard	Bacchus Marsh	From Ch. 2100 at Bacchus Marsh Road to Ch. 2120	20.00	A1	Sealed	1/07/2004
RDS_004177	Urquhart Court	Darley	From Ch. 0 at McLeod Drive to Ch. 70	70.00	A2	Sealed	1/07/2004
RDS_005461	Urquhart Street	Gordon	From Ch. 0 at Winter Street to Ch. 420	420.00	U2	Unsealed	1/07/2004
RDS_005460	Urquhart Street	Gordon	From Ch. 420 at Winter Street to Ch. 565	145.00	U2	Unsealed	1/07/2004
RDS_003841	Urquhart Street	Gordon	From Ch. 565 at Winter Street to Ch. 700	135.00	A2	Sealed	1/07/2004
RDS_004939	Urquhart Street	Gordon	From Ch. 700 at Winter Street to Ch. 719	19.00	A2	Sealed	1/07/2004
RDS_005459	Urquhart Street	Gordon	From Ch. 719 at Winter Street to Ch. 1085	366.00	U2	Unsealed	1/07/2004
RDS_004959	Valentina Drive	Darley	From Ch. 0 at Myers Street to Ch. 50	50.00	A2	Sealed	1/07/2011
RDS_004960	Valentina Drive	Darley	From Ch. 140 at Myers Street to Ch. 170	30.00	A2	Sealed	1/07/2011
RDS_004961	Valentina Drive	Darley	From Ch. 140 at Myers Street to Ch. 150	10.00	A2	Sealed	1/07/2011
RDS_004846	Valentine Court	Ballan	From Ch. 0 at Densley Street to Ch. 90	90.00	A2	Sealed	1/07/2006
RDS_004406	Vallence North Road	Maddingley	From Ch. 0 at Taverner Street to Ch. 210	210.00	A2	Sealed	1/07/2004
RDS_004407	Vallence North Road	Maddingley	From Ch. 210 at Taverner Street to Ch. 350	140.00	A2	Sealed	1/07/2008
RDS_004707	Vallence Road	Maddingley	From Ch. 0 at Geelong-Bacchus Marsh Road to Ch. 500	500.00	A2	Sealed	1/07/2004
RDS_004259	Vance Close	Darley	From Ch. 0 at Holts Lane to Ch. 160	160.00	A2	Sealed	1/07/2004
RDS_005332	Vaughan Street	Clarendon	From Ch. 0 at Midland Highway to Ch. 220	220.00	U2	Unsealed	1/07/2004
RDS_005739	Vaughan Street	Lal Lal	From Ch. 0 at Clarendon-Lal Lal Road to Ch. 350	350.00	U2	Unsealed	1/07/2004
RDS_005605	Victoria Street	Blackwood	From Ch. 0 at Golden Point Road to Ch. 175	175.00	U2	Unsealed	1/07/2004
RDS_004203	Victoria Street	Darley	From Ch. 0 at Dundas Street to Ch. 220	220.00	A2	Sealed	1/07/2004
RDS_004204	Victoria Street	Darley	From Ch. 230 at Dundas Street to Ch. 340	110.00	A2	Sealed	1/07/2004
RDS_005624	Victoria Street	Darley	From Ch. 340 at Dundas Street to Ch. 470	130.00	U2	Unsealed	1/07/2004
RDS_005432	Victoria Tile Lane	Mount Egerton	From Ch. 0 at Yendon-Egerton Road to Ch. 985	985.00	U2	Unsealed	1/07/2004
RDS_005594	View Crescent	Blackwood	From Ch. 0 at Golden Point Road to Ch. 415	415.00	U2	Unsealed	1/07/2004

REGISTER OF PUBLIC ROADS



Asset ID	Road/Street Name	Locality	Location	Length	Hierarchy	Surface	Date Road Made Public
RDS_004889	View Gully Road	Hopetoun Park	From Ch. 0 at Riverview Drive to Ch. 315	315.00	A2	Sealed	1/07/2009
RDS_006229	View Gully Road	Hopetoun Park	From Ch. 315 at Riverview Drive to Ch. 565	250.00	A2	Sealed	30/01/2014
RDS_006227	View Gully Road	Hopetoun Park	From Ch. 610 at Riverview Drive to Ch. 794	184.00	A1	Sealed	30/01/2014
RDS_004158	Vigor Court	Darley	From Ch. 0 at Ramsay Crescent to Ch. 320	320.00	A2	Sealed	1/07/2004
RDS_005592	Vigor Street	Blackwood	From Ch. 0 at Byres Road to Ch. 135	135.00	U2	Unsealed	1/07/2004
RDS_005502	Vinecombes Lane	Gordon	From Ch. 0 at Moorabool West Road to Ch. 1635	1,635.00	U2	Unsealed	1/07/2004
RDS_005549	Von Steiglitz Drive	Ballan	From Ch. 0 at Carween Lane to Ch. 1190	1,190.00	U2	Unsealed	1/07/2004
RDS_004467	Waddell Street	Bacchus Marsh	From Ch. 0 at Grant Street to Ch. 200	200.00	A1	Sealed	1/07/2004
RDS_005232	Wades Lane	Bungaree	From Ch. 0 at Barkstead Road to Ch. 2225	2,225.00	U2	Unsealed	1/07/2004
RDS_005430	Walkers Lane	Mount Egerton	From Ch. 0 at Yendon-Egerton to Ch. 600	600.00	U2	Unsealed	1/07/2004
RDS_003986	Wall Street	Blackwood	From Ch. 0 at Old Golden Point Road to Ch. 180	180.00	A2	Sealed	1/07/2004
RDS_005593	Wall Street	Blackwood	From Ch. 180 at Old Golden Point Road to Ch. 385	205.00	U2	Unsealed	1/07/2004
RDS_003957	Wallaby Drive	Greendale	From Ch. 0 at Shuter Avenue to Ch. 450	450.00	A2	Sealed	1/07/2004
RDS_005720	Walsh Lane	Bungal	From Ch. 0 at Egerton-Ballark Road to Ch. 600	600.00	U2	Unsealed	1/07/2004
RDS_005030	Walsh Street	Ballan	From Ch. 0 at Lay Street to Ch. 85	85.00	A2	Sealed	1/07/2004
RDS_004120	Walsh Street	Ballan	From Ch. 85 at Lay Street to Ch. 202	117.00	A2	Sealed	1/07/2004
RDS_004831	Walsh Street	Ballan	From Ch. 202 at Lay Street to Ch. 355	153.00	A2	Sealed	1/07/2004
RDS_004119	Walsh Street	Ballan	From Ch. 400 at Lay Street to Ch. 700	300.00	A2	Sealed	1/07/2004
RDS_004118	Walsh Street	Ballan	From Ch. 700 at Lay Street to Ch. 1120	420.00	A2	Sealed	1/07/2004
RDS_004117	Walsh Street	Ballan	From Ch. 1120 at Lay Street to Ch. 1374	254.00	A2	Sealed	1/07/2004
RDS_004746	Walton Court	Bacchus Marsh	From Ch. 0 at Connor Street to Ch. 40	40.00	A2	Sealed	1/07/2004
RDS_005377	Wards Lane	Elaine	From Ch. 0 at Elaine-Egerton Road to Ch. 145	145.00	U2	Unsealed	1/07/2004
RDS_005721	Warner Street	Blackwood	From Ch. 0 at Greendale-Trentham Road to Ch. 185	185.00	U2	Unsealed	1/07/2004
RDS_005434	Water Tank Road	Mount Egerton	From Ch. 0 at Main Road to Ch. 360	360.00	U2	Unsealed	1/07/2004
RDS_005433	WaterTank Road	Mount Egerton	From Ch. 0 at Main Road to Ch. 240	240.00	U2	Unsealed	1/07/2004
RDS_004503	Watson Street	Bacchus Marsh	From Ch. 0 at Madden Drive to Ch. 190	190.00	A2	Sealed	1/07/2004
RDS_004299	Watt Court	Bacchus Marsh	From Ch. 0 at Halletts Way to Ch. 75	75.00	A2	Sealed	1/07/2004
RDS_004564	Wattle Court	Long Forest	From Ch. 0 at Sundew Avenue to Ch. 350	350.00	A2	Sealed	1/07/2004
RDS_003484	Wattle Flat Road	Wattle Flat	From Ch. 0 at Bungaree-Creswick Road to Ch. 735	735.00	A2	Sealed	1/07/2004
RDS_004591	Webb Court	Hopetoun Park	From Ch. 0 at Selby Court to Ch. 100	100.00	A2	Sealed	1/07/2004
RDS_004725	Webster Street	Darley	From Ch. 0 at Durham Street to Ch. 115	115.00	A2	Sealed	1/07/2004
RDS_004172	Wedge Court	Darley	From Ch. 0 at Morrison Drive to Ch. 70	70.00	A2	Sealed	1/07/2004
RDS_005722	Weeroona Road	Bolwarrah	From Ch. 0 at Spargo Creek Road to Ch. 530	530.00	U2	Unsealed	1/07/2004
RDS_004251	Wellington Street	Darley	From Ch. 0 at Gisborne Road to Ch. 40	40.00	A2	Sealed	1/07/2004
RDS_004252	Wellington Street	Darley	From Ch. 40 at Gisborne Road to Ch. 220	180.00	A2	Sealed	1/07/2004
RDS_004199	Wellington Street	Darley	From Ch. 270 at Gisborne Road to Ch. 450	180.00	A2	Sealed	1/07/2004
RDS_004210	Wellington Street	Darley	From Ch. 510 at Gisborne Road to Ch. 730	220.00	A2	Sealed	1/07/2004
RDS_004211	Wellington Street	Darley	From Ch. 730 at Gisborne Road to Ch. 895	165.00	A2	Sealed	1/07/2004
RDS_005097	Wells Road	Merrimu	From Ch. 0 at Lerderderg Park Road to Ch. 60	60.00	A1	Sealed	1/07/2004
RDS_004675	Wells Road	Merrimu	From Ch. 60 at Lerderderg Park Road to Ch. 410	350.00	A2	Sealed	1/07/2004
RDS_005096	Wells Road	Merrimu	From Ch. 410 at Lerderderg Park Road to Ch. 610	200.00	A2	Sealed	1/07/2004
RDS_003441	Werribee Vale Road	Maddingley	From Ch. 0 at Meikle Street to Ch. 1565	1,565.00	A1	Sealed	1/07/2004
RDS_004711	Werribee Vale Road	Maddingley	From Ch. 1565 at Meikle Street to Ch. 3260	1,695.00	A1	Sealed	1/07/2004
RDS_005144	Werribee Vale Road	Maddingley	From Ch. 3260 at Meikle Street to Ch. 5375	2,115.00	A1	Sealed	1/07/2004

REGISTER OF PUBLIC ROADS



Asset ID	Road/Street Name	Locality	Location	Length	Hierarchy	Surface	Date Road Made Public
RDS_005438	Wesley Street	Mount Egerton	From Ch. 0 at Reserve Road to Ch. 165	165.00	U2	Unsealed	1/07/2004
RDS_003577	Westcotts Road	Wallace	From Ch. 0 at Old Western Highway at the Wallace Junction to Ch. 240	240.00	A2	Sealed	1/07/2004
RDS_003578	Westcotts Road	Wallace	From Ch. 240 at Old Western Highway at the Wallace Junction to Ch. 410	170.00	A2	Sealed	1/07/2004
RDS_003579	Westcotts Road	Wallace	From Ch. 420 at Old Western Highway at the Wallace Junction to Ch. 570	150.00	A2	Sealed	1/07/2004
RDS_003580	Westcotts Road	Wallace	From Ch. 570 at Old Western Highway at the Wallace Junction to Ch. 1985	1,415.00	A2	Sealed	1/07/2004
RDS_003581	Westcotts Road	Millbrook	From Ch. 1985 at Old Western Highway at the Wallace Junction to Ch. 2270	285.00	A2	Sealed	1/07/2004
RDS_003582	Westcotts Road	Millbrook	From Ch. 2270 at Old Western Highway at the Wallace Junction to Ch. 3570	1,300.00	A2	Sealed	1/07/2004
RDS_004827	Western Highway Service Road	Leigh Creek	From Ch. 7560 at Ormond Road to Ch. 8010	450.00	A2	Sealed	1/07/2004
RDS_004999	Western Highway Service Road	Leigh Creek	From Ch. 8410 at Ormond Road to Ch. 8500	90.00	A2	Sealed	1/07/2004
RDS_005558	Western Park Road	Ballan	From Ch. 0 at Blakeville Road to Ch. 270	270.00	U2	Unsealed	1/07/2004
RDS_005559	Western Park Road	Ballan	From Ch. 270 at Blakeville Road to Ch. 655	385.00	U2	Unsealed	1/07/2004
RDS_003991	Whalebone Road	Blackwood	From Ch. 0 at Martin Street to Ch. 240	240.00	A2	Sealed	1/07/2004
RDS_005598	Whalebone Road	Blackwood	From Ch. 240 at Martin Street to Ch. 430	190.00	U2	Unsealed	1/07/2004
RDS_004156	Whelan Court	Darley	From Ch. 0 at Manning Boulevard to Ch. 135	135.00	A2	Sealed	1/07/2004
RDS_005785	Whelans Lane	Parwan	From Ch. 1116 at Whelans Road to Ch. 1377	261.00	U2	Unsealed	1/07/2004
RDS_005155	Whelans Road	Parwan	From Ch. 0 at Parwan-Exford Road to Ch. 40	40.00	A2	Sealed	1/07/2004
RDS_004632	Whelans Road	Parwan	From Ch. 50 at Parwan-Exford Road to Ch. 1116	1,066.00	A2	Sealed	1/07/2004
RDS_005784	Whelans Road	Parwan	From Ch. 1377 at Parwan-Exford Road to Ch. 2002	625.00	U2	Unsealed	1/07/2004
RDS_005723	Whipstick Lane	Blackwood	From Ch. 0 at Quicks Road to Ch. 131	131.00	U2	Unsealed	1/07/2004
RDS_005448	Whipstick Road	Mount Egerton	From Ch. 131 at Gordon-Egerton Road to Ch. 1952	1,821.00	U2	Unsealed	1/07/2004
RDS_004684	White Avenue	Bacchus Marsh	From Ch. 0 at Madden Drive to Ch. 345	345.00	A2	Sealed	1/07/2004
RDS_005613	White Lane	Coimadai	From Ch. 0 at Camerons Road to Ch. 600	600.00	U2	Unsealed	1/07/2004
RDS_005657	Whitehorse Gully Road	Rowsley	From Ch. 0 at Dog Trap Gully Road to Ch. 500	500.00	U2	Unsealed	1/07/2004
RDS_005277	Whites East Road	Buninyong	From Ch. 0 at Shaws Road to Ch. 270	270.00	U2	Unsealed	1/07/2004
RDS_005292	Whites Road	Buninyong	From Ch. 0 at Yendon No 1 Road to Ch. 1160	1,160.00	U2	Unsealed	1/07/2004
RDS_003678	Wiggins Road	Scotsburn	From Ch. 0 at Midland Highway to Ch. 252	252.00	A2	Sealed	1/07/2004
RDS_003677	Wiggins Road	Scotsburn	From Ch. 252 at Midland Highway to Ch. 362	110.00	A2	Sealed	1/07/2004
RDS_003676	Wiggins Road	Scotsburn	From Ch. 362 at Midland Highway to Ch. 1124	762.00	A2	Sealed	1/07/2004
RDS_005018	Wiggins Road	Scotsburn	From Ch. 1124 at Midland Highway to Ch. 1362	238.00	A2	Sealed	1/07/2004
RDS_005019	Wiggins Road	Scotsburn	From Ch. 1362 at Midland Highway to Ch. 1977	615.00	A2	Sealed	1/07/2004
RDS_003675	Wiggins Road	Scotsburn	From Ch. 1977 at Midland Highway to Ch. 3177	1,200.00	A2	Sealed	1/07/2004
RDS_003674	Wiggins Road	Scotsburn	From Ch. 3177 at Midland Highway to Ch. 3345	168.00	A2	Sealed	1/07/2005
RDS_004346	William Street	Bacchus Marsh	From Ch. 0 at Gisborne Road to Ch. 220	220.00	A2	Sealed	1/07/2004
RDS_005724	Williams Lane	Scotsburn	From Ch. 0 at Pryors Road to Ch. 300	300.00	U2	Unsealed	1/07/2004
RDS_003460	Willis Court	Darley	From Ch. 0 at Nathan Drive to Ch. 45	45.00	A2	Sealed	1/07/2010
RDS_003889	Willunga Avenue	Gordon	From Ch. 0 at Old Melbourne Road to Ch. 305	305.00	A2	Sealed	1/07/2004
RDS_004507	Wilson Place	Bacchus Marsh	From Ch. 0 at Madden Drive to Ch. 385	385.00	A2	Sealed	1/07/2004
RDS_005749	Wilson Lane	Balliang	From Ch. 0 at Bacchus Marsh-Balliang Road to Ch. 170	170.00	U2	Unsealed	1/07/2004
RDS_003520	Wilson Road	Bullarook	From Ch. 0 at Black Swamp Road to Ch. 785	785.00	A2	Sealed	1/07/2004
RDS_003521	Wilson Road	Bullarook	From Ch. 785 at Black Swamp Road to Ch. 1095	310.00	A2	Sealed	1/07/2004
RDS_003522	Wilson Road	Bullarook	From Ch. 1095 at Black Swamp Road to Ch. 1385	290.00	A2	Sealed	1/07/2004
RDS_003523	Wilson Road	Bullarook	From Ch. 1385 at Black Swamp Road to Ch. 2115	730.00	A2	Sealed	1/07/2004
RDS_003524	Wilson Road	Claretown	From Ch. 2115 at Black Swamp Road to Ch. 2620	505.00	A2	Sealed	1/07/2004
RDS_006212	Wimpara Crescent	Maddingley	From Ch. 0 at Stonehill Drive to Ch. 124	124.00	A2	Sealed	30/01/2014

REGISTER OF PUBLIC ROADS



Asset ID	Road/Street Name	Locality	Location	Length	Hierarchy	Surface	Date Road Made Public
RDS_006213	Wimpara Crescent	Maddingley	From Ch. 124 at Stonehill Drive to Ch. 264	140.00	A2	Sealed	30/01/2014
RDS_004800	Windle Street	Ballan	From Ch. 0 at Gillespies Lane to Ch. 385	385.00	A1	Sealed	1/07/2004
RDS_004102	Windle Street	Ballan	From Ch. 395 at Gillespies Lane to Ch. 675	280.00	A1	Sealed	1/07/2004
RDS_004101	Windle Street	Ballan	From Ch. 675 at Gillespies Lane to Ch. 940	265.00	A1	Sealed	1/07/2004
RDS_005073	Windle Street	Ballan	From Ch. 927 at Gillespies Lane to Ch. 955	28.00	A1	Sealed	1/07/2004
RDS_005527	Windle Street	Ballan	From Ch. 955 at Gillespies Lane to Ch. 1965	1,010.00	U2	Unsealed	1/07/2004
RDS_005726	Windle Street	Ballan	From Ch. 965 at Gillespies Lane to Ch. 1060	95.00	U2	Unsealed	1/07/2004
RDS_003850	Winter Street	Gordon	From Ch. 0 at Nightingale Street to Ch. 435	435.00	A2	Sealed	1/07/2004
RDS_004569	Wirrida Court	Long Forest	From Ch. 0 at Moonah Drive to Ch. 70	70.00	A2	Sealed	1/07/2004
RDS_005445	Wise Street	Mount Egerton	From Ch. 0 at Trounces Lane to Ch. 275	275.00	U2	Unsealed	1/07/2004
RDS_004263	Witney Court	Darley	From Ch. 0 at Beresford Crescent to Ch. 185	185.00	A2	Sealed	1/07/2004
RDS_004188	Wittick Street	Darley	From Ch. 0 at Albert Street to Ch. 180	180.00	C	Sealed	1/07/2004
RDS_004189	Wittick Street	Darley	From Ch. 180 at Albert Street to Ch. 490	310.00	C	Sealed	1/07/2004
RDS_004190	Wittick Street	Darley	From Ch. 490 at Albert Street to Ch. 1370	880.00	C	Sealed	1/07/2004
RDS_039537	Woodhouse Court	Ballan	From Ch. 0 at Graham Street to Ch. 65	65.00	A2	Sealed	2/11/2015
RDS_005300	Woodlands Road	Lal Lal	From Ch. 0 at Skeltons Road to Ch. 570	570.00	U2	Unsealed	1/07/2004
RDS_005301	Woodlands Road	Lal Lal	From Ch. 570 at Skeltons Road to Ch. 740	170.00	U2	Unsealed	1/07/2004
RDS_005725	Woodwards Lane	Warrenheip	From Ch. 0 at Yankee Flat Road to Ch. 300	300.00	U2	Unsealed	1/07/2004
RDS_004665	Woolpack Road	Bacchus Marsh	From Ch. 0 at Bacchus Marsh Road to Ch. 15	15.00	C	Sealed	1/07/2004
RDS_004664	Woolpack Road	Bacchus Marsh	From Ch. 15 at Bacchus Marsh Road to Ch. 485	470.00	C	Sealed	1/07/2004
RDS_004792	Woolpack Road	Bacchus Marsh	From Ch. 485 at Bacchus Marsh Road to Ch. 610	125.00	C	Sealed	1/07/2004
RDS_004663	Woolpack Road	Maddingley	From Ch. 645 at Bacchus Marsh Road to Ch. 1095	450.00	C	Sealed	1/07/2004
RDS_004661	Woolpack Road	Maddingley	From Ch. 1095 at Bacchus Marsh Road to Ch. 1150	55.00	C	Sealed	1/07/2004
RDS_004847	Woolpack Road	Maddingley	From Ch. 1170 at Bacchus Marsh Road to Ch. 1960	790.00	C	Sealed	1/07/2004
RDS_005140	Woolpack Road	Maddingley	From Ch. 1960 at Bacchus Marsh Road to Ch. 1980	20.00	C	Sealed	1/07/2004
RDS_005141	Woolpack Road	Maddingley	From Ch. 1980 at Bacchus Marsh Road to Ch. 1995	15.00	C	Sealed	1/07/2004
RDS_005339	Woolshed Road	Elaine	From Ch. 0 at Midland Highway to Ch. 360	360.00	U2	Unsealed	1/07/2004
RDS_004870	Yankee Flat Road	Warrenheip	From Ch. 0 at Navigators Road to Ch. 19	19.00	TC	Sealed	1/07/2004
RDS_003627	Yankee Flat Road	Warrenheip	From Ch. 19 at Navigators Road to Ch. 99	80.00	TC	Sealed	1/07/2004
RDS_003628	Yankee Flat Road	Warrenheip	From Ch. 99 at Navigators Road to Ch. 1066	967.00	TC	Sealed	1/07/2004
RDS_003629	Yankee Flat Road	Navigators	From Ch. 1066 at Navigators Road to Ch. 1601	535.00	TC	Sealed	1/07/2004
RDS_003630	Yankee Flat Road	Navigators	From Ch. 1601 at Navigators Road to Ch. 4033	2,432.00	TC	Sealed	1/07/2004
RDS_003631	Yankee Flat Road	Buninyong	From Ch. 4033 at Navigators Road to Ch. 5369	1,336.00	TC	Sealed	1/07/2004
RDS_003632	Yankee Flat Road	Buninyong	From Ch. 5369 at Navigators Road to Ch. 5476	107.00	TC	Sealed	1/07/2004
RDS_003633	Yankee Flat Road	Buninyong	From Ch. 5476 at Navigators Road to Ch. 6665	1,189.00	TC	Sealed	1/07/2004
RDS_005020	Yendon Lal Lal Road	Yendon	From Ch. 0 at Yendon-Egerton Road to Ch. 22	22.00	A1	Sealed	1/07/2004
RDS_003664	Yendon Lal Lal Road	Yendon	From Ch. 1402 at Yendon-Egerton Road to Ch. 2644	1,242.00	A1	Sealed	1/07/2004
RDS_004697	Yendon Lal Lal Road	Lal Lal	From Ch. 2644 at Yendon-Egerton Road to Ch. 3942	1,298.00	A1	Sealed	1/07/2010
RDS_003665	Yendon Lal Lal Road	Lal Lal	From Ch. 3942 at Yendon-Egerton Road to Ch. 5510	1,568.00	A1	Sealed	1/07/2004
RDS_003641	Yendon No 1 Road	Buninyong	From Ch. 500 at Mount Buninyong Road to Ch. 2170	1,670.00	A1	Sealed	1/07/2004
RDS_006265	Yendon No 1 Road	Yendon	From Ch. 2170 at Mount Buninyong Road to Ch. 3317	1,147.00	A1	Sealed	1/07/2004
RDS_006266	Yendon No 1 Road	Yendon	From Ch. 3317 at Mount Buninyong Road to Ch. 3647	330.00	A1	Sealed	1/07/2004
RDS_006267	Yendon No 1 Road	Yendon	From Ch. 3647 at Mount Buninyong Road to Ch. 4150	503.00	A1	Sealed	1/07/2004
RDS_003639	Yendon No 1 Road	Yendon	From Ch. 4150 at Mount Buninyong Road to Ch. 4956	806.00	A1	Sealed	1/07/2004

REGISTER OF PUBLIC ROADS



Asset ID	Road/Street Name	Locality	Location	Length	Hierarchy	Surface	Date Road Made Public
RDS_003650	Yendon No 2 Road	Scotsburn	From Ch. 0 at Midland Highway to Ch. 995	995.00	A1	Sealed	1/07/2004
RDS_003649	Yendon No 2 Road	Scotsburn	From Ch. 995 at Midland Highway to Ch. 1990	995.00	A1	Sealed	1/07/2004
RDS_003648	Yendon No 2 Road	Scotsburn	From Ch. 1990 at Midland Highway to Ch. 2220	230.00	A1	Sealed	1/07/2004
RDS_003647	Yendon No 2 Road	Scotsburn	From Ch. 2220 at Midland Highway to Ch. 2450	230.00	A1	Sealed	1/07/2004
RDS_003646	Yendon No 2 Road	Scotsburn	From Ch. 2450 at Midland Highway to Ch. 2637	187.00	A1	Sealed	1/07/2004
RDS_003645	Yendon No 2 Road	Scotsburn	From Ch. 2637 at Midland Highway to Ch. 2878	241.00	A1	Sealed	1/07/2004
RDS_003644	Yendon No 2 Road	Scotsburn	From Ch. 2878 at Midland Highway to Ch. 5286	2,408.00	A1	Sealed	1/07/2004
RDS_005017	Yendon No 2 Road	Yendon	From Ch. 5286 at Midland Highway to Ch. 5341	55.00	A1	Sealed	1/07/2004
RDS_003643	Yendon No 2 Road	Yendon	From Ch. 5341 at Midland Highway to Ch. 6077	736.00	A1	Sealed	1/07/2004
RDS_003642	Yendon-Egerton Road	Yendon	From Ch. 0 at Navigators Road to Ch. 40	40.00	A1	Sealed	1/07/2004
RDS_003651	Yendon-Egerton Road	Yendon	From Ch. 50 at Navigators Road to Ch. 270	220.00	A1	Sealed	1/07/2004
RDS_003652	Yendon-Egerton Road	Yendon	From Ch. 270 at Navigators Road to Ch. 930	660.00	A1	Sealed	1/07/2004
RDS_003653	Yendon-Egerton Road	Yendon	From Ch. 930 at Navigators Road to Ch. 1065	135.00	A1	Sealed	1/07/2004
RDS_003654	Yendon-Egerton Road	Yendon	From Ch. 1065 at Navigators Road to Ch. 1350	285.00	A1	Sealed	1/07/2011
RDS_003655	Yendon-Egerton Road	Yendon	From Ch. 1350 at Navigators Road to Ch. 2933	1,583.00	A1	Sealed	1/07/2004
RDS_005013	Yendon-Egerton Road	Lal Lal	From Ch. 2957 at Navigators Road to Ch. 5527	2,570.00	A1	Sealed	1/07/2004
RDS_003657	Yendon-Egerton Road	Lal Lal	From Ch. 5527 at Navigators Road to Ch. 5912	385.00	A1	Sealed	1/07/2004
RDS_005014	Yendon-Egerton Road	Millbrook	From Ch. 5981 at Navigators Road to Ch. 6333	352.00	A1	Sealed	1/07/2004
RDS_003658	Yendon-Egerton Road	Millbrook	From Ch. 6333 at Navigators Road to Ch. 8680	2,347.00	A1	Sealed	1/07/2004
RDS_003659	Yendon-Egerton Road	Mount Egerton	From Ch. 8680 at Navigators Road to Ch. 10072	1,392.00	A1	Sealed	1/07/2004
RDS_003660	Yendon-Egerton Road	Mount Egerton	From Ch. 10072 at Navigators Road to Ch. 10649	577.00	A1	Sealed	1/07/2004
RDS_003661	Yendon-Egerton Road	Mount Egerton	From Ch. 10649 at Navigators Road to Ch. 11865	1,216.00	A1	Sealed	1/07/2004
RDS_003662	Yendon-Egerton Road	Mount Egerton	From Ch. 11700 at Navigators Road to Ch. 12450	750.00	A1	Sealed	1/07/2004
RDS_003663	Yendon-Lal Lal Road	Yendon	From Ch. 22 at Yendon-Egerton Road to Ch. 1402	1,380.00	A1	Sealed	1/07/2004
RDS_004366	Young Street	Bacchus Marsh	From Ch. 0 at Main Street to Ch. 225	225.00	TC	Sealed	1/07/2004
RDS_004793	Young Street	Bacchus Marsh	From Ch. 225 at Main Street to Ch. 260	35.00	C	Sealed	1/07/2004
RDS_004794	Young Street	Bacchus Marsh	From Ch. 260 at Main Street to Ch. 360	100.00	C	Sealed	1/07/2004
RDS_004367	Young Street	Bacchus Marsh	From Ch. 370 at Main Street to Ch. 770	400.00	C	Sealed	1/07/2004
RDS_004368	Young Street	Bacchus Marsh	From Ch. 770 at Main Street to Ch. 930	160.00	A1	Sealed	1/07/2004
RDS_004922	Young Street Service Road	Bacchus Marsh	From Ch. 570 at Young Street to Ch. 630	60.00	A2	Sealed	1/07/2008
RDS_004747	Younger Street	Bacchus Marsh	From Ch. 0 at Masons Lane to Ch. 105	105.00	A2	Sealed	1/07/2004
RDS_005329	Yuulong Road	Scotsburn	From Ch. 0 at Midland Highway to Ch. 1070	1,070.00	U2	Unsealed	1/07/2004

REGISTER OF PUBLIC PATHS



Location	Locality	Description	Side (in direction of increasing house numbers)	Category	Length (m)
Albert Street	Darley	South-west of the roundabout at intersection with Fitzroy Street	Left	P3	4.10
Albert Street	Darley	North-west of the roundabout at intersection with Fitzroy Street	Right	P3	27.35
Albert Street	Darley	North-east of the roundabout at intersection with Fitzroy Street	Right	P3	3.46
Albert Street	Darley	From Nelson St to Wittick St	Left	P2	103.29
Albert Street	Darley	From Nelson St to Grantleigh Dr	Right	P2	186.19
Albert Street	Darley	From Lukes Link to Cairns Dr	Right	P2	248.80
Albert Street	Darley	From Grantleigh Dr to Lunes Link	Right	P2	142.83
Albert Street	Darley	From Gisborne Rd to Fitzroy St	Right	P3	633.95
Albert Street	Darley	From Fitzroy St to Dundas St	Left	P3	209.80
Albert Street	Darley	From Dundas St to Nelson St	Right	P2	221.68
Albert Street	Darley	From Dundas St to Nelson St	Left	P2	199.24
Albert Street Reserve	Darley	In school's carpark	In Reserve	P4	110.18
Alice Close	Bacchus Marsh	Off Simmons Drive	Left	P3	90.00
Allan Drive	Darley	Between Lcerne Way and Riverbend Dr	Right	P3	120.38
Anderson Street	Bacchus Marsh	From Lyle St to Shea St	Right	P3	53.70
Anderson Street	Bacchus Marsh	From Lidgett St to Shea St	Left	P3	225.76
Anderson Street	Bacchus Marsh	From Lidgett St to Lyle St	Right	P3	148.17
Arnup Court	Darley	From Grantleigh Dr to end	Right	P3	51.33
Ascot Avenue	Bacchus Marsh	From Main St to Rosehill Dr	Left	P3	118.79
Atkinson Street	Ballan	West of station's entrance	Left	P2	17.99
Atkinson Street	Ballan	From Windle St to Jopling St	Right	P3	226.86
Atkinson Street	Ballan	From Windle St to Duncan St	Right	P3	225.98
Atkinson Street	Ballan	From Stead St to Duncan St	Right	P2	217.97
Atkinson Street	Ballan	From Jopling St to Lay St	Right	P3	201.83
Atkinson Street	Ballan	From Fisken St to end	Left	P2	214.65
Atkinson Street	Ballan	From Cowie St to Fisken St	Left	P2	217.02
Atkinson Street	Ballan	East of Station Entrance	Right	P2	17.09
Atley Street	Bacchus Marsh	West of intersection with Clifton Drive	Right	P3	23.40
Atley Street	Bacchus Marsh	From ch 38 to end	Right	P3	146.59
Atley Street	Bacchus Marsh	Between Clifton Dr and Atley St	Right	P3	32.37
Bacchus Marsh Civic and Community Hub	Darley	Within property boundary	Within Property Boundary	P3	168.61
Bacchus Marsh Civic and Community Hub	Darley	Within property boundary	Within Property Boundary	P3	1,164.90
Bacchus Marsh Former Civic Centre	Bacchus Marsh	Within property boundary	In Reserve	P3	163.18
Bacchus Marsh Road	Bacchus Marsh	From Halletts Way to Underbank Blv	Left	P2	332.94
Bacchus Marsh Road	Bacchus Marsh	Between Aranar Court and Halletts Way	Left	P2	222.00
Bacchus Marsh Swimming Pool	Bacchus Marsh	Within property boundary	In Reserve	P3	46.74
Bacchus Marsh-Balliang Road	Maddingley	From Tilley Dr to Rutherford Ct	Left	P3	153.58

REGISTER OF PUBLIC PATHS



Location	Locality	Description	Side (in direction of increasing house numbers)	Category	Length (m)
Bacchus Marsh-Ballieng Road	Maddingley	From Harry Vallence Dr to Darcy St	Left	P3	107.60
Bacchus Marsh-Ballieng Road	Maddingley	From Darcy St to Tilley Dr	Left	P3	270.56
Baillie Court	Bacchus Marsh	From Wilson Pl to end	Right	P3	108.10
Baillie Court	Bacchus Marsh	From Wilson Pl to end	Left	P3	112.94
Baker Street	Bacchus Marsh	Near the Cromarty Circuit end	Left	P3	48.00
Baker Street	Darley	From Silverdale Dr to Cromarty Cct	Left	P3	224.13
Ballan Swimming Pool	Ballan	Within property boundary	In Reserve	P1	103.00
Bennett Street	Bacchus Marsh	From Gisborne Rd to Gell St	Right	P1	100.71
Bennett Street	Bacchus Marsh	From Gisborne Rd to Gell St	Left	P1	109.80
Bennett Street	Bacchus Marsh	From Gell St to Young St	Right	P1	274.10
Bennett Street	Bacchus Marsh	From Gell St to Young St	Left	P1	279.16
Benson Valley Road	Darley	From Dundas St to Neslon St	Right	P3	442.40
Benson Valley Road	Darley	From Dundas St to Nelson St	Left	P3	138.45
Beresford Crescent Reserve	Darley	From Gisborne Rd to Stanton Ct	In Reserve	P4	95.04
Beresford Crescent Reserve	Darley	From Gisborne Rd to Luton Ct	In Reserve	P4	76.48
Blackwood Street	Ballan	From Simpson St to Berry St	Right	P3	397.34
Blackwood Street	Ballan	From Musgrave St to O'Cock St	Right	P3	225.29
Blackwood Street	Ballan	From Berry St to Musgrave St	Right	P3	216.27
Blake Court	Ballan	From Hogan Rd to end	Right	P3	115.26
Blake Court Reserve	Ballan	From Blake Ct to end	In Reserve	P3	43.78
Bond Street	Maddingley	North of Park St	Right	P3	22.19
Boundary Road	Gordon	From Old Melbourne Rd to Careys Rd	Right	P3	39.87
Boundary Road	Gordon	From Old Melbourne Rd to Careys Rd	Left	P3	15.10
Bourke Street	Darley	From Bourke St to Raglan St	Left	P3	180.16
Boyd Street	Bacchus Marsh	From Dickson St to Masons Lane	Right	P3	147.44
Boyd Street	Bacchus Marsh	From Dickson St to Masons Lane	Left	P3	147.19
Boyes Close	Maddingley	North of Peelmans Ln	Left	P3	61.73
Bruce Court	Bacchus Marsh	From Clifton Dr to end	Right	P3	50.31
Bulbine Road	Maddingley	From Stonehill Dr to Lomandra Av	Right	P3	125.66
Bulbine Road	Maddingley	From Stonehill Dr to Lomandra Av	Left	P3	126.51
Bungaree-Wallace Road	Bungaree	From Railway Line to Lester Rd	Left	P3	591.75
Bungaree-Wallace Road	Bungaree	From Lester Rd to Bungaree-Wallace Service Rd	Left	P4	243.94
Burbidge Drive	Bacchus Marsh	From Trask Rise to court bowl	Right	P3	93.00
Burbidge Drive	Bacchus Marsh	From Main St to Lone Pine Sq	Right	P3	145.21
Burbidge Drive	Bacchus Marsh	From Lone Pine Sq to Lone Pine Sq	Right	P3	74.46
Burbidge Drive	Bacchus Marsh	From Lone Pine Sq to Chicory Dr	Right	P3	89.63
Burbidge Drive	Bacchus Marsh	From Lone Pine Sq to Chicory Dr	Left	P3	96.47

REGISTER OF PUBLIC PATHS



Location	Locality	Description	Side (in direction of increasing house numbers)	Category	Length (m)
Burbidge Drive	Bacchus Marsh	From Lone Pine Sq Burbidge Dr	Left	P3	91.48
Burbidge Drive	Bacchus Marsh	From Halletts Way to College Sq	Right	P3	76.65
Burbidge Drive	Bacchus Marsh	From Halletts Way to College Sq	Left	P3	73.91
Burbidge Drive	Bacchus Marsh	From Forest Court to end	Right	P3	162.00
Burbidge Drive	Bacchus Marsh	From Farm Court to Forest Court	Right	P3	85.00
Burbidge Drive	Bacchus Marsh	From Chicory Drive and Trask Rise	Left	P3	281.00
Burbidge Drive	Bacchus Marsh	From Chicory Dr to Farm Ct	Right	P3	80.26
Burbidge Drive	Bacchus Marsh	From 9 Burbidge Dr to Lone Pine Sq	Left	P3	54.71
Burbidge Drive	Bacchus Marsh	Between Burbidge Dr and College Sq	Left	P3	48.47
Calderwood Road	Maddingley	From O'Leary Way to River Dr	Right	P3	69.21
Calderwood Road	Maddingley	From O'Leary Way to Fairbank Way	Left	P3	204.58
Calderwood Road	Maddingley	From Fairbank Way to Chippendall St	Left	P3	63.52
Calderwood Road	Maddingley	From Chippendall St to end	Left	P3	150.19
Caledonian Park	Ballan	Between Jopling St and Simpson St	In Reserve	P4	866.05
Caledonian Park	Ballan	Between Blackwood St and O'Cock St	In Reserve	P4	1,040.45
Carey Crescent	Bacchus Marsh	North of Jeffrys Ct	Right	P3	25.99
Carey Crescent	Bacchus Marsh	From Pike Pl to Higgins Ct	Right	P3	159.08
Carey Crescent	Bacchus Marsh	From Higgins Ct to Jeffreys Ct	Right	P3	92.77
Carey Crescent	Bacchus Marsh	From Halletts Way to Pike Pl	Right	P3	117.77
Carey Crescent	Bacchus Marsh	Between Dowling Drive and Clifton Drive	Left	P3	97.00
Caspar Place	Maddingley	From Stonehill Dr to Orton Cr	Left	P3	33.12
Caspar Place	Maddingley	From Orton Cr to Orton Cr	Right	P3	69.11
Caspar Place	Maddingley	From Orton Cr to Griffith St	Left	P3	90.56
Caspar Place	Maddingley	Between Stonehill Drive and Griffith Street	Right	P3	175.00
Cassinia Boulevard	Maddingley	From Griffith St to Stonehill Dr	Left	P3	174.99
Cassinia Boulevard	Maddingley	From Griffith St to Stonehill Dr	Left	P3	123.21
Central Park Court	Ballan	From Cooper St to end	Right	P3	107.62
Chippendall Street	Maddingley	From Calderwood Rd to end	Right	P3	91.35
Chippendall Street	Maddingley	From Calderwood Rd to end	Left	P3	91.19
Church Street	Bacchus Marsh	From Gisborne Rd to Main St	Right	P1	91.50
Church Street	Bacchus Marsh	From Gisborne Rd to Court House	Left	P1	95.23
Clarendon-Lal Lal Road	Lal Lal	From Kookaburra Rd to Rosella Rd	Right	P4	1,032.92
Clarendon-Lal Lal Road	Lal Lal	From Eaglesons Rd to Kookaburra Rd	Left	P4	1,258.75
Clarinda Street	Bacchus Marsh	From Turner St to Gulline Cl	Left	P2	87.43
Clarinda Street	Bacchus Marsh	From Staughton Ct to Queens Cr	Right	P2	74.16
Clarinda Street	Bacchus Marsh	From Queen Cr to King St	Right	P2	108.04
Clarinda Street	Bacchus Marsh	From Millbank St to Turner St	Left	P2	111.68

REGISTER OF PUBLIC PATHS



Location	Locality	Description	Side (in direction of increasing house numbers)	Category	Length (m)
Clarinda Street	Bacchus Marsh	From Main St to Staughton Ct	Right	P2	71.95
Clarinda Street	Bacchus Marsh	From Main St to Millbank St	Left	P2	131.53
Clarinda Street	Bacchus Marsh	From King St to Gulline Cl	Right	P2	73.17
Clarinda Street	Bacchus Marsh	From Gulline Cl to Madden Dr	Right	P2	281.28
Clarke Street	Darley	From Grantleigh Dr to Lukes Link	Left	P3	102.46
Clarke Street	Darley	From Grantleigh Dr to end	Left	P3	123.22
Clifton Drive	Bacchus Marsh	From Simone Rd to Ladds Ct	Left	P2	318.34
Clifton Drive	Bacchus Marsh	From Ladds Ct to Hamilton Ct	Left	P2	84.51
Clifton Drive	Bacchus Marsh	From Halletts Way to Atley St	Left	P3	105.33
Clifton Drive	Bacchus Marsh	From Halletts Way to 101 Clifton Dr	Right	P3	176.77
Clifton Drive	Bacchus Marsh	From Gisborne Rd to Donald St	Left	P2	115.35
Clifton Drive	Bacchus Marsh	From Donald St to Simone Rd	Left	P2	185.07
Clifton Drive	Bacchus Marsh	From Bruce Ct to end	Left	P2	175.05
Clifton Drive	Bacchus Marsh	From Atley St to Clifton Dr	Left	P3	70.59
Clifton Drive	Bacchus Marsh	Between Hamilton Ct and Bruce Ct	Left	P2	106.40
Clifton Drive	Bacchus Marsh	Between Hamilton Ct and Bruce Bruce Ct	Left	P2	47.17
Clifton Drive	Bacchus Marsh	Between Dowling Drive and Atley Street	Right	P3	17.00
Clifton Drive	Bacchus Marsh	Between Carey Crescent and Dowling Drive	Left	P3	134.00
Clifton Drive	Bacchus Marsh	Between Atley Street and Carey Crescent	Right	P3	118.00
College Square	Bacchus Marsh	South of Burbidge Dr	Right	P3	99.55
College Square	Bacchus Marsh	South of Burbidge Dr	Left	P3	99.53
College Square	Bacchus Marsh	From No 12 to 14 College Sq	Right	P3	46.32
Conn Court	Darley	From Dundas St to end	Right	P3	160.38
Connor Street	Bacchus Marsh	From Walton Ct to end	Left	P3	254.99
Connor Street	Bacchus Marsh	From Manor St to Lerderderg St	Left	P3	100.40
Connor Street	Bacchus Marsh	From Halletts Way to Walton Ct	Left	P3	444.64
Correa Court	Darley	From Silverdale Dr to end	Right	P3	87.05
Cotton Court	Darley	From Fitzroy St to end	Left	P3	86.56
Cowie Street	Ballan	From Steiglitz St to Inglis St	Right	P3	120.62
Cowie Street	Ballan	From Inglis St to Simpson St	Right	P2	121.89
Cowie Street	Ballan	From Inglis St to Simpson St	Left	P2	117.38
Cowie Street	Ballan	From Edols St to Steiglitz St	Right	P3	110.95
Creek Court	Ballan	Around the court bowl	Right	P3	53.78
Creek Court	Ballan	Around the court bowl	Left	P3	50.02
Crisp Court	Bacchus Marsh	From Shea St to end	Right	P3	66.27
Crisp Court	Bacchus Marsh	From Shea St to end	Left	P3	70.13
Cromarty Circuit	Bacchus Marsh	South of Baker street	Left	P3	118.00

REGISTER OF PUBLIC PATHS



Location	Locality	Description	Side (in direction of increasing house numbers)	Category	Length (m)
Cromarty Circuit	Darley	South of Hilton Rise	Left	P3	107.59
Cromarty Circuit	Darley	North of Baker Street	Left	P3	38.00
Cromarty Circuit	Darley	North from Baker Street	Left	P3	89.44
Cromarty Circuit	Darley	From Hilton Rise to Cromarty Circuit	Left	P3	81.80
Cromarty Circuit	Darley	From Cromarty Cct to Hilton Rise	Right	P3	31.00
Crook Court	Ballan	From Old Melbourne Road to end	Left	P3	101.73
Crook Street	Bacchus Marsh	From Malcolm St to Manor St	Left	P3	101.23
Crook Street	Bacchus Marsh	From Main St to Malcolm St	Left	P3	129.73
Cunningham Close	Darley	Between Cunningham Close and Harvey Street	In Reserve	P3	75.00
Currington Crescent	Darley	From Ramsay St to Light Cl	Right	P3	64.69
Currington Crescent	Darley	From Light Cl to end	Right	P3	50.91
Currington Crescent	Darley	From 10 Currington Cr to end	Right	P3	240.00
Currington Crescent Reserve	Darley	Between Currington Cr and Myers St	In Reserve	P3	34.15
Darcy Street	Maddingley	From Tilley Dr to end	Right	P3	45.22
Darcy Street	Maddingley	From Slatery Ct to Richardson Ct	Right	P3	71.95
Darcy Street	Maddingley	From Richardson Ct to Tilley Dr	Right	P3	263.70
Darcy Street	Maddingley	From Leahy St to Davidson Ct	Right	P3	123.92
Darcy Street	Maddingley	From Hegarty Place to court bowl	Left	P3	65.00
Darcy Street	Maddingley	From Davidson Ct to Slattery Ct	Right	P3	85.84
Darcy Street	Maddingley	From Bacchus Marsh-Balliang Rd to Leahy St	Right	P3	88.71
Darley Drive	Darley	Between Darley Dr and Angliss Ct	Right	P3	284.96
Darley Drive	Darley	Between Darley Dr and Angliss Ct	Right	P3	115.81
Darley Drive	Darley	Between Darley Dr and Angliss Ct	Left	P3	252.28
Darley Park	Darley	Within property boundary	In Reserve	P3	270.42
Darley Park	Darley	Within Park boundaries	In Reserve	P3	819.12
Davison Court	Maddingley	From Darcy St to end	Left	P3	157.04
Delahey Close	Maddingley	From Hegarty Pl to end	Right	P3	105.68
Delahey Close	Maddingley	From Hegarty Pl to end	Left	P3	106.80
Densley Street	Ballan	From Valentine Ct to Spencer Rd	Left	P3	41.70
Densley Street	Ballan	From Hogan Rd to Valentine Ct	Left	P3	91.45
Dewar Crescent	Maddingley	From Duval Dr to Harry Vallenge Dr	Left	P3	101.87
Dewar Crescent	Maddingley	Between Harry Vallenge Dr and Duval Dr	Right	P3	129.84
Dewar Crescent	Maddingley	Between Harry Vallenge Dr and Duval Dr	Left	P3	180.37
Dicker Street	Gordon	From Stanley St to Gladstone St	Left	P3	137.47
Dickie Street	Bacchus Marsh	From Morton St to end	Left	P3	209.61
Dickie Street	Bacchus Marsh	From Lerderberg St to Morton St	Left	P3	97.91
Dickson Street	Bacchus Marsh	From Joan Ct to Hartley Ct	Left	P3	98.87

REGISTER OF PUBLIC PATHS



Location	Locality	Description	Side (in direction of increasing house numbers)	Category	Length (m)
Dickson Street	Bacchus Marsh	From Hartley Ct to end	Left	P3	123.84
Dickson Street	Bacchus Marsh	From Gisborne Rd to Younger St	Right	P3	186.39
Dickson Street	Bacchus Marsh	From Gisborne Rd to Joan Ct	Left	P3	137.23
Dickson Street	Bacchus Marsh	From Gisborne Rd to George St	Right	P3	202.36
Dickson Street	Bacchus Marsh	From Gisborne Rd to Boyd St	Left	P3	95.42
Dickson Street	Bacchus Marsh	From George St to Young St	Right	P3	97.45
Dickson Street	Bacchus Marsh	From George St to Young St	Left	P3	96.29
Dickson Street	Bacchus Marsh	From Boyd St to George St	Left	P3	99.08
Dixon Drive	Ballan	East of Dixon Drive	Left	P3	39.63
Dogherty Court	Maddingley	From Tilley Dr to end	Left	P3	113.32
Donald Street	Bacchus Marsh	From Lorna St to Masons Ln	Left	P3	120.50
Donald Street	Bacchus Marsh	From Lorna St to Clifton Dr	Left	P3	62.38
Doolan Street	Maddingley	From Darcy St to Duval Dr	Right	P3	173.59
Doolan Street	Maddingley	From Darcy St to Duval Dr	Left	P3	42.29
Douglas Close	Darley	From Nelson St to Kelvin Way	Right	P3	113.03
Douglas Close	Darley	From Douglas Cl to Dundas Dr	Right	P3	104.81
Drever Place	Maddingley	From Oliver Way to court bowl	Right	P3	202.34
Drever Place	Maddingley	From Oliver Way to court bowl	Left	P3	208.92
Dugdale Street	Bacchus Marsh	From Lorraine Pl to George St	Left	P3	52.29
Dugdale Street	Bacchus Marsh	From Gisborne Rd to Lorraine Pl	Left	P3	44.58
Dugdale Street	Bacchus Marsh	From Gisborne Rd to George St	Right	P3	204.20
Dugdale Street	Bacchus Marsh	From Gisborne Rd to Dugdale St	Left	P3	88.77
Dugdale Street	Bacchus Marsh	From George St to Young St	Right	P3	113.20
Dugdale Street	Bacchus Marsh	From George St to Young St	Left	P3	109.22
Duncan Street	Ballan	From Steiglitz St to Inglis St	Left	P3	122.38
Duncan Street	Ballan	From Edols St to Steiglitz St	Right	P2	117.97
Duncan Street	Ballan	From Edols St to Steiglitz St	Left	P3	114.44
Duncan Street	Ballan	From Atkinson St to Edols St	Right	P3	114.59
Duncan Street Reserve	Ballan	From Inglis St to Simpson St	In Reserve	P3	127.54
Dundas Street	Darley	From Wellington St to Albert St	Right	P3	115.25
Dundas Street	Darley	From Tate St to Soulsby St	Left	P3	91.24
Dundas Street	Darley	From Soulsby St to end	Left	P3	92.29
Dundas Street	Darley	From Raglan St to Wellington St	Right	P3	123.33
Dundas Street	Darley	From Napier St to Conn Ct	Right	P3	116.17
Dundas Street	Darley	From Napier St to Conn Ct	Left	P3	179.12
Dundas Street	Darley	From Leonard St to Napier St	Left	P3	152.07
Dundas Street	Darley	From Grey St to Raglan St	Right	P3	242.55

REGISTER OF PUBLIC PATHS

Location	Locality	Description	Side (in direction of increasing house numbers)	Category	Length (m)
Dundas Street	Darley	From Conn Ct to Tate St	Left	P3	82.61
Dundas Street	Darley	From Albert St to Leonard St	Left	P3	87.22
Dunn Court Reserve	Darley	From Dunn Ct to Lilly Pilly Ct	In Reserve	P3	84.71
Dunnstown Recreation Reserve	Dunnstown	Around the oval at the reserve	In Reserve	P4	414.96
Durham Street	Darley	From Webster St to end	Left	P3	148.83
Durham Street	Darley	From Halletts Way to Webster St	Left	P3	94.08
Duval Drive	Maddingley	From Doolan St to Dewar Cr	Right	P3	307.54
Edols Street	Ballan	From Windle St to Duncan St	Right	P2	224.68
Edols Street	Ballan	From Windle St to Duncan St	Left	P3	231.92
Edols Street	Ballan	From Stead St to Fisken St	Left	P3	215.65
Edols Street	Ballan	From Stead St to Duncan St	Left	P2	218.59
Edols Street	Ballan	From Fisken St to Cowie St	Right	P3	216.17
Essence Boulevard	Maddingley	From Sweet Av to Stonehill Dr	Left	P3	103.77
Essence Boulevard	Maddingley	From Stonehill Dr to Porter Av	Right	P3	71.02
Essence Boulevard	Maddingley	From Stonehill Dr to Porter Av	Left	P3	69.85
Essence Boulevard	Maddingley	From Griffith St to Sweet Av	Left	P3	87.55
Essence Boulevard	Maddingley	From Griffith St to Stonehill Dr	Right	P3	189.58
Essence Estate Recreation Reserve	Maddingley	South end of reserve	In Reserve	P3	39.15
Essence Estate Recreation Reserve	Maddingley	South end of reserve	In Reserve	P3	85.61
Essence Estate Recreation Reserve	Maddingley	South end of reserve	In Reserve	P3	17.36
Essence Estate Recreation Reserve	Maddingley	Picnic area opposite intersection with Porter Ave	In Reserve	P3	30.43
Ethan Street	Maddingley	From Duval Dr to Dewar Cr	Left	P3	116.34
Eyrie Court	Hopetoun Park	From Parkside Dr to Eyrie Ct	In Reserve	P4	121.74
Fairbank Way	Maddingley	From Calderwood Rd to end	Right	P3	125.14
Fairbank Way	Maddingley	From Calderwood Rd to end	Left	P3	108.22
Fairway Crescent	Darley	Within property boundary	Left	P3	41.04
Fairway Crescent	Darley	From Rivesdale Cr to Riversdale Cr	Right	P3	276.46
Fairway Crescent	Darley	From Rivesdale Cr to Riversdale Cr	Left	P3	370.62
Farm Court	Bacchus Marsh	Off Burbidge Drive	Right	P3	10.00
Farm Court	Bacchus Marsh	Off Burbidge Drive	Left	P3	62.00
Finnin Street	Bacchus Marsh	From Clifton Dr to McCullagh St	Left	P3	146.93
Fisken Street	Bacchus Marsh	South of Fisken Street Bridge	Right	P3	101.77
Fisken Street	Bacchus Marsh	Norht of River Reserve	Right	P3	85.28
Fisken Street	Bacchus Marsh	From Simpson St to McGrath St	Right	P3	148.42
Fisken Street	Bacchus Marsh	From McGrath St to Bridge	Right	P3	167.42
Fisken Street	Bacchus Marsh	From Main St to Simpson St	Right	P3	191.94
Fisken Street	Bacchus Marsh	From Bridge to Taverner St	Right	P3	262.88

REGISTER OF PUBLIC PATHS



Location	Locality	Description	Side (in direction of increasing house numbers)	Category	Length (m)
Fisken Street	Ballan	From Steiglitz St to Inglis St	Right	P2	118.95
Fisken Street	Ballan	From Steiglitz St to Inglis St	Left	P2	117.06
Fisken Street	Ballan	From Inglis St to Simpson St	Right	P2	115.98
Fisken Street	Ballan	From Inglis St to Simpson St	Left	P2	116.40
Fisken Street	Ballan	From Edols St to Steiglitz St	Right	P2	115.70
Fisken Street	Ballan	From Edols St to Steiglitz St	Left	P2	115.39
Fisken Street	Ballan	From Atkinson St to Steiglitz St	Left	P2	124.02
Fisken Street	Ballan	From Atkinson St to Edols St	Right	P2	116.57
Fisken Street River Reserve	Bacchus Marsh	From McGrath St to Simpson St	In Reserve	P4	290.20
Fisken Street River Reserve	Bacchus Marsh	Between McGrath St and River bank St	In Reserve	P4	157.90
Fisken Street River Reserve	Maddingley	Between Fisken St and Boyes Cl	In Reserve	P4	460.96
Fitch Court	Ballan	From Hogan Rd to court bowl	Right	P3	171.68
Fitch Court	Ballan	Between court bowl and Spencer Road	In Reserve	P3	46.60
Fitzroy Street	Darley	South of intersection with Raglan St	Right	P3	13.41
Fitzroy Street	Darley	From Wellington St to Albert St	Left	P3	115.74
Fitzroy Street	Darley	From Victoria St to Kent Ct	Right	P3	93.72
Fitzroy Street	Darley	From Riverbend Dr to Lucerne Way	Right	P3	138.05
Fitzroy Street	Darley	From Raglan St to Wellington St	Left	P3	126.55
Fitzroy Street	Darley	From Napier St to Riverbend Dr	Left	P3	112.24
Fitzroy Street	Darley	From Morven Rd to Riverbend Dr	Right	P3	36.23
Fitzroy Street	Darley	From Lucrene Way to Harvest Home Rd	Right	P3	83.13
Fitzroy Street	Darley	From Kent Ct to Cotton Ct	Right	P3	74.59
Fitzroy Street	Darley	From Harvest Home Rd to Morven Rd	Right	P3	49.62
Fitzroy Street	Darley	From Grey St to Raglan St	Left	P1	285.15
Fitzroy Street	Darley	From Cotton Ct to Riverbend Dr	Right	P3	73.61
Fitzroy Street	Darley	From Albert St to Victoria St	Right	P3	115.62
Fitzroy Street	Darley	Between Fitzroy St and Iredell Ct	In Reserve	P3	42.36
Forest Court	Bacchus Marsh	Off Burbidge Drive	Left	P3	91.00
Franklin Street	Maddingley	From Labilliere St to Werribee Vale Rd	Right	P3	184.02
Franklin Street	Maddingley	From Labilliere St to Griffith St	Right	P2	122.13
Franklin Street	Maddingley	From Griffith St to Labilliere St	Right	P2	224.00
Fredrick Street	Darley	From Holts Ln to Ross St	Right	P3	232.80
Gabriel Grove	Darley	From Valentina Dr to Gum Tree Tce	Right	P3	131.79
Gaynor Street	Maddingley	From South Maddingley Rd to Mitchem St	Left	P3	201.68
Gaynor Street	Maddingley	From South Maddingley Rd to Mitchem St	Left	P3	188.59
Gaynor Street	Maddingley	From Mitchem St to end	Right	P3	97.73
Gaynor Street	Maddingley	From Mitchem St to end	Left	P3	101.47

REGISTER OF PUBLIC PATHS



Location	Locality	Description	Side (in direction of increasing house numbers)	Category	Length (m)
Gell Street	Bacchus Marsh	From Main St to Bennett St	Left	P1	66.52
Gell Street	Bacchus Marsh	From Main St to Bennett St	Left	P1	137.60
Gell Street	Bacchus Marsh	From Bennett St to Lerderderg St	Right	P2	115.20
Gell Street	Bacchus Marsh	From Bennett St to Lerderderg St	Left	P2	115.70
Gell Street	Bacchus Marsh	Between Main St to Bennett St	Right	P1	60.62
Gell Street	Bacchus Marsh	Between Main St to Bennett St	Right	P1	144.59
Gell Street Car Park	Bacchus Marsh	From Gell St to McDonalds Driveway	In Car Park	P1	79.34
George Street	Bacchus Marsh	From McFarland St to Dugdale St	Right	P3	98.45
George Street	Bacchus Marsh	From McFarland St to Dugdale St	Left	P3	147.15
George Street	Bacchus Marsh	From McFarland St to Dugdale St	Left	P3	96.42
George Street	Bacchus Marsh	From Lerderderg St to McFarland St	Right	P2	91.55
George Street	Bacchus Marsh	From Lerderderg St to McFarland St	Left	P2	92.34
George Street	Bacchus Marsh	From Dugdale St to Dickson St	Right	P3	144.95
George Street	Bacchus Marsh	From Dickson St to Masons St	Left	P3	155.78
George Street	Bacchus Marsh	From Dickson St to Bennett St	Right	P3	155.72
Gisborne Road	Bacchus Marsh	From William St to Sutherland St	Left	P1	96.85
Gisborne Road	Bacchus Marsh	From Sutherland St to Dickson St	Left	P1	93.36
Gisborne Road	Bacchus Marsh	From Patterson St to William St	Left	P1	99.24
Gisborne Road	Bacchus Marsh	From McFarland St to Dugdale St	Right	P1	96.75
Gisborne Road	Bacchus Marsh	From Masons Ln to Leila Ct	Right	P1	84.18
Gisborne Road	Bacchus Marsh	From Masons Ln to Clifton Dr	Left	P1	251.88
Gisborne Road	Bacchus Marsh	From Main St to Bennett St	Right	P1	186.76
Gisborne Road	Bacchus Marsh	From Lerderderg St to Patterson St	Left	P1	46.53
Gisborne Road	Bacchus Marsh	From Lerderderg St to McFarland St	Right	P1	100.49
Gisborne Road	Bacchus Marsh	From Dugdale St to Dickson St	Right	P1	148.73
Gisborne Road	Bacchus Marsh	From Dickson St to Masons Lane	Right	P1	145.17
Gisborne Road	Bacchus Marsh	From Dickson St to Masons Lane	Left	P1	144.21
Gisborne Road	Bacchus Marsh	From Clifton Dr to Fwy ramp	Left	P1	168.83
Gisborne Road	Bacchus Marsh	From Bennett St to Lerderderg St	Right	P1	144.04
Gisborne Road	Bacchus Marsh	Between McDonalds driveway and Lerderderg St	Left	P1	149.48
Gisborne Road	Bacchus Marsh	Between Main St and BP Station Driveway	Left	P1	144.07
Gisborne Road	Bacchus Marsh	Between BP Station Driveway and McDonalds driveway	Left	P1	41.73
Gisborne Road	Darley	From Somerton Ct to Jonathan Dr	Left	P1	182.32
Gisborne Road	Darley	From Raglan St to Wellington St	Left	P3	109.40
Gisborne Road	Darley	From Jonathon Dr to Grey St	Left	P1	104.33
Gisborne Road	Darley	From Jonathan Dr to Grey St	In Reserve	P1	143.90
Gisborne Road	Darley	From Fwy ramp to Holts Lane	Left	P1	157.61

REGISTER OF PUBLIC PATHS



Location	Locality	Description	Side (in direction of increasing house numbers)	Category	Length (m)
Gisborne Road	Darley	From Bourke St to Raglan St	Left	P4	74.71
Gisborne Road	Darley	From Bourke St to Gisborne Service Rd	Right	P3	193.00
Gleeson Court	Maddingley	From Tilley Dr to end	Right	P3	88.23
Goodenia Court	Darley	From Seton Way to end	Left	P3	118.29
Graham Street	Bacchus Marsh	From Waddell St to Pilmer St	Right	P2	208.90
Graham Street	Bacchus Marsh	From Sydney St to end	Right	P3	36.25
Graham Street	Bacchus Marsh	From Standfield St to Graham St	Right	P3	83.19
Graham Street	Bacchus Marsh	From Pilmer St to Sydney St	Right	P3	126.88
Graham Street	Bacchus Marsh	From Pilmer St to end	Left	P3	137.01
Graham Street	Bacchus Marsh	From Main St to Waddell St	Left	P2	179.48
Graham Street	Bacchus Marsh	From Main St to Waddell St	Left	P2	154.35
Graham Street	Bacchus Marsh	From Main St to Waddell St	Left	P2	27.59
Graham Street	Bacchus Marsh	From Main St to end	Left	P1	35.99
Graham Street	Bacchus Marsh	Between Main St and Council's Land at the back of the Pub	Right	P1	27.05
Graham Street	Ballan	East of Woodhouse Ct	Right	P3	56.25
Graham Street	Ballan	Between Crook Ct and Woodhouse Ct	Right	P3	83.68
Grant Street	Bacchus Marsh	From Waddell St to Pilmer St	Left	P1	203.37
Grant Street	Bacchus Marsh	From Turner St to Margaret Dr	Left	P1	206.30
Grant Street	Bacchus Marsh	From Sydney St to Peelmans Ln	Right	P1	259.40
Grant Street	Bacchus Marsh	From Pilmer St to Sydney St	Left	P1	128.65
Grant Street	Bacchus Marsh	From Millbank St to Turner St	Right	P1	106.42
Grant Street	Bacchus Marsh	From Margaret Dr to Meikle St	Left	P1	408.63
Grant Street	Bacchus Marsh	From Main St to Waddell St	Left	P1	214.10
Grant Street	Bacchus Marsh	From Main St to Millbank St	Right	P1	85.23
Grant Street	Bacchus Marsh	From Labilliere St to Station St	Left	P1	92.92
Grant Street	Maddingley	From Taverner St to Station St	Left	P3	273.40
Grant Street	Maddingley	From Taverner St to Peelmans Ln	Right	P1	117.61
Grant Street	Maddingley	From Meikle St to Labilliere St	Right	P1	48.10
Grant Street	Maddingley	From Labilliere St to Meikle St	In Reserve	P2	59.98
Grant Street	Maddingley	From Grant Service St to Griffith St	Right	P1	220.05
Grant Street	Maddingley	At intersection with Labilliere St	Left	P3	12.71
Grantleigh Drive	Darley	From Suttonleigh Way to Judann Ct	Left	P3	133.04
Grantleigh Drive	Darley	From Judann Ct to Arnup Ct	Left	P3	142.58
Grantleigh Drive	Darley	From Janette Ct to Suttonleigh Way	Left	P3	111.99
Grantleigh Drive	Darley	From Cairns Dr to end	Left	P3	153.78
Grantleigh Drive	Darley	From Albert St to Clarke St	Right	P2	270.90
Grantleigh Drive	Darley	From Albert St to Clarke St	Left	P3	254.00

REGISTER OF PUBLIC PATHS



Location	Locality	Description	Side (in direction of increasing house numbers)	Category	Length (m)
Grantleigh Drive	Darley	Between Cairns Dr and Nelson St	In Reserve	P3	401.35
Grantleigh Drive Reserve	Darley	From Grantleigh Dr to Clarke St	In Reserve	P3	180.31
Grantleigh Drive Reserve	Darley	Between Sheila Mews to Clarke St	In Reserve	P3	74.41
Greendale-Myrniong Road	Greendale	From Shuter Av to Pedestrian Bridge	Right	P3	853.42
Greendale-Myrniong Road	Greendale	From La Cote Rd to Hastings Rd	Right	P3	852.69
Greendale-Myrniong Road	Greendale	From Hasting Rd to La Cote Rd	Right	P3	519.26
Grey Street	Darley	West of Davies St	Left	P2	173.61
Grey Street	Darley	From Snow Ct to McMahon Ct	Left	P2	156.41
Grey Street	Darley	From Morrison Dr to Maddison Ct	Right	P2	157.35
Grey Street	Darley	From McMahon Ct to Hodgson St	Left	P2	74.74
Grey Street	Darley	From Maddison Ct to Morrisons Dr	Right	P2	453.77
Grey Street	Darley	From Maddison Ct to Halletts Way	Right	P2	74.35
Grey Street	Darley	From Hodgson St to Heath Ct	Left	P2	151.25
Grey Street	Darley	From Heath Ct to Davies St	Left	P2	76.59
Grey Street	Darley	From Halletts Way to end	Right	P2	489.98
Grey Street	Darley	From Gisborne Rd to Evans Ct	Left	P2	212.84
Grey Street	Darley	From Evans Ct to Snow Ct	Left	P2	72.08
Grey Street	Darley	From Dundas St to Nelson St	Right	P1	227.56
Grey Street	Darley	At intersection with Halletts Way	Right	P1	159.79
Grey Street	Darley	At intersection with Halletts Way	Right	P2	45.56
Grey Street Reserve	Darley	From Grey St to Ruddick St	In Reserve	P3	55.70
Griffith Street	Maddingley	From Moonglow Cr to Cassinia Bvd	Right	P2	238.80
Griffith Street	Maddingley	From Harry Vallenge Dr to Darcy St	Left	P3	544.13
Griffith Street	Maddingley	From Grant St to Providence Driveway	Left	P2	509.99
Griffith Street	Maddingley	From Grant St to Franklins St	Right	P2	118.35
Griffith Street	Maddingley	From Grant St to Bus Station	Right	P2	119.77
Griffith Street	Maddingley	From Cemetery Rd to Harry Vallenge Dr	Left	P2	149.80
Griffith Street	Maddingley	From Cemetery Rd to Harry Vallenge Dr	Left	P2	87.14
Griffith Street	Maddingley	From Cassinia Bvd to Essence Bvd	Right	P2	195.70
Griffith Street Reserve	Maddingley	From Griffith St to Stonehill Dr	In Reserve	P3	191.57
Gum Tree Terrace	Darley	From Roman Dr to Gabriel Gr	Left	P3	84.65
Hakea Close	Maddingley	From Mimulus Rd to end	Right	P3	106.89
Hakea Close	Maddingley	From Mimulus Rd to end	Left	P3	111.96
Halletts Way	Bacchus Marsh	South of intersection with Main St	Left	P3	14.06
Halletts Way	Bacchus Marsh	From Watt Ct to Main St	Right	P3	81.99
Halletts Way	Bacchus Marsh	From Simmons Rd to Burbidge Dr	Left	P3	198.62
Halletts Way	Bacchus Marsh	From Main St to Simmons Rd	Left	P3	224.38

REGISTER OF PUBLIC PATHS



Location	Locality	Description	Side (in direction of increasing house numbers)	Category	Length (m)
Halletts Way	Bacchus Marsh	From Main St to Carey Cr	Right	P3	64.56
Halletts Way	Bacchus Marsh	From Main St to Carey Cr	Right	P3	58.95
Halletts Way	Bacchus Marsh	From Connor Street to Watt Ct	Right	P3	110.99
Halletts Way	Bacchus Marsh	From Clifton Dr to McCullagh St	Right	P3	158.39
Halletts Way	Bacchus Marsh	From Cashmore Ct to Main St	Left	P3	163.26
Halletts Way	Bacchus Marsh	From Cashmore Ct to end	Right	P3	63.84
Halletts Way	Bacchus Marsh	At the roundabout south of intersection with McLachlan Street	Right	P3	28.38
Halletts Way	Bacchus Marsh	At the roundabout north intersection with McLachlan Street	Right	P3	91.98
Halletts Way	Bacchus Marsh	At the roundabout north intersection with McLachlan Street	Left	P3	51.83
Halletts Way	Darley	Nth-west intersection with Grey St	Left	P2	18.42
Halletts Way	Darley	Nth-east intersection with Grey St	Right	P2	25.90
Halletts Way	Darley	From Wittick St to Ramsay Cr	Right	P2	600.83
Halletts Way	Darley	From Grey St to Wittick St	Right	P2	167.13
Halletts Way	Darley	Between Ramsay Cr and Links Rd east end	Right	P3	555.10
Halletts Way	Darley	Between Ramsay Cr and Links Rd east end	Left	P3	593.19
Halletts Way	Darley	Between Holts Lane and Grey St	Left	P2	335.12
Halletts Way	Darley	Between Holts Lane and Grey St	Left	P2	23.48
Halletts Way	Darley	Between Holts Lane and Grey St	Left	P2	51.80
Hamilton Court	Bacchus Marsh	From Clifton Dr to end	Left	P3	104.92
Hammond Circuit	Hopetoun Park	Between Hammond Cct and Selby Ct	In Reserve	P4	228.40
Harry Vallenge Drive	Maddingley	From Tess Ct to Sonny Cl	Right	P3	79.37
Harry Vallenge Drive	Maddingley	From Sonny Cl to Doolan St	Right	P3	85.97
Harry Vallenge Drive	Maddingley	From Sonny Cl to Dewar Cr	Right	P3	72.03
Harry Vallenge Drive	Maddingley	From Griffith St to Duval Dr	Left	P3	86.06
Harry Vallenge Drive	Maddingley	From Duval Dr to Harry Vallenge Dr	Left	P3	201.93
Harry Vallenge Drive	Maddingley	Between Harry Vallenge Dr and Tess Ct	Right	P3	134.32
Harry Vallenge Drive	Maddingley	Between Griffith St and Tess Ct	Left	P3	211.06
Harry Vallenge Drive	Maddingley	Between Griffith St and Harry Vallenge Dr	Right	P3	273.30
Hartley Court	Bacchus Marsh	From Dickson St to end	Right	P3	156.74
Hartog Grove	Darley	Off Riverbend Drive	Left	P3	38.82
Harvest Home Road	Darley	From No 4 Harvest Home Rd to end	Right	P3	110.10
Harvest Home Road	Darley	From Fitzroy St to end	Right	P3	38.65
Harvey Street Reserve	Darley	From Harvey St to Davies Ct	In Reserve	P3	78.51
Hegarty Place	Maddingley	From Darcy St to Slack Mews	Right	P3	142.08
Hegarty Place	Maddingley	From Darcy St to Slack Mews	Left	P3	130.03
Hilda Street	Darley	From Tate St to Morven Rd	Left	P3	183.15
Hilton Rise	Bacchus Marsh	West of Cromarty Circuit	Right	P3	23.00

REGISTER OF PUBLIC PATHS



Location	Locality	Description	Side (in direction of increasing house numbers)	Category	Length (m)
Hobler Place Reserve	Darley	From Hobler Pl to McLeod Dr	In Reserve	P4	187.75
Hogan Road	Ballan	North of Blake Ct	Right	P3	46.27
Hogan Road	Ballan	From Moorabool Dr to Blake Ct	Right	P3	95.84
Hogan Road	Ballan	From Densley St to Moorabool Dr	Right	P3	145.96
Hogan Road	Ballan	From 20 to 22C Hogan Rd	Right	P3	146.95
Hogan Road	Ballan	Between McMahon Dr and Fitch Ct	Right	P3	46.77
Hogan Road	Ballan	Between Blake Ct and McMahon Drive	Right	P3	151.78
Holts Lane	Darley	West of Fredrick St	Right	P3	53.11
Holts Lane	Darley	From Silverdale Dr to Seton Way	Left	P3	72.88
Holts Lane	Darley	From Seton Way to Ross St	Left	P3	139.28
Holts Lane	Darley	From Ross St to Fredrick St	Right	P3	89.38
Holts Lane	Darley	From Hamish Rd to Meridie Way	Left	P3	95.57
Holts Lane	Darley	From Hallets Way to Silverdale Dr	Left	P3	172.61
Holts Lane	Darley	From Gisborne Rd to Taylor Dr	Right	P2	305.45
Holts Lane	Darley	From 86 Holts In to Hamish Rd	Left	P3	94.17
Holts Lane	Darley	East of intersection with Ross St	Right	P3	39.00
Inglis Court	Ballan	From Old Melbourne Rd to end	Right	P3	70.87
Inglis Street	Ballan	From Windle St to Duncan St	Left	P3	222.14
Inglis Street	Ballan	From Stead St to Fisken St	Right	P1	211.84
Inglis Street	Ballan	From Stead St to Fisken St	Left	P1	219.56
Inglis Street	Ballan	From Old Geelong Rd to Crook Ct	Left	P3	155.84
Inglis Street	Ballan	From Lay St to Sunline Ct	Left	P3	52.32
Inglis Street	Ballan	From Lay St to Jopling St	Left	P3	212.49
Inglis Street	Ballan	From Jopling St to Windle St	Left	P3	226.90
Inglis Street	Ballan	From Inglis St to Old Geelong Rd	Left	P3	241.10
Inglis Street	Ballan	From Fisken St to Cowie St	Right	P1	221.31
Inglis Street	Ballan	From Fisken St to Cowie St	Left	P1	206.60
Inglis Street	Ballan	From Duncan St to Stead St	Right	P1	195.29
Inglis Street	Ballan	From Duncan St to end	Left	P1	228.65
Inglis Street	Ballan	From Cowie St to Inglis St	Left	P3	171.88
Inglis Street	Ballan	From Cowie St to Bradshaw St	Right	P3	200.49
Inglis Street	Ballan	Between Sunline Ct and Ingliston Rd	Right	P3	36.73
Inglis Street	Ballan	Between Old Geelong Rd to Crook Ct	Left	P3	196.10
Inglis Street	Ballan	Between Old Geelong Rd to Crook Ct	Left	P3	45.45
Inglis Street	Ballan	Between Lay St and Sunline Ct	Right	P3	39.27
Inglis Street	Ballan	Between Ingliston Rd and Sunline Court	Left	P3	130.35
Inglis Street	Ballan	Between Fisken St and Cowie St St	Left	P1	17.21

REGISTER OF PUBLIC PATHS



Location	Locality	Description	Side (in direction of increasing house numbers)	Category	Length (m)
Ingliston Road	Ballan	Between Old Melbourne Rd and Jasmine Cr	Right	P3	77.21
Ingliston Road	Ballan	Between Jasmine Cr north and south	Right	P3	88.19
Iredell Court	Darley	From Hilda St to end	Right	P3	86.94
Jannette Court	Darley	From Grantleigh Dr to court bowl	Left	P3	135.05
Jasmine Crescent	Ballan	Off Ingliston Road Chainage 205 to 205 to 270	Right	P3	43.29
Jasmine Crescent	Ballan	Off Ingliston Road Chainage 205 to 205 to 270	Left	P3	40.52
Jasmine Crescent	Ballan	Off Ingliston Road Chainage 0 to 65	Right	P3	40.64
Jasmine Crescent	Ballan	Off Ingliston Road Chainage 0 to 65	Left	P3	40.53
Jeffreys Court	Bacchus Marsh	From Carey Cr to end	Left	P3	84.34
Joan Court	Bacchus Marsh	From Dickson St to end	Left	P3	57.54
Jonathan Drive Reserve	Darley	From Jonathan Dr to Grey St	In Reserve	P4	209.68
Jopling Street	Ballan	From Edols St to Inglis St	Left	P3	217.06
Judann Court	Darley	From Grantleigh Dr to end	Left	P3	132.83
Keith Court	Darley	From Silverdale Dr to end	Right	P3	90.04
Kelvin Way	Darley	From Leonard Dr to Douglas Cl	Right	P3	122.19
Kent Court	Darley	From Fitzroy St to end	Left	P3	81.76
Kerr Street	Bacchus Marsh	From Shea St to Lyle St	Left	P3	84.88
Kerr Street	Bacchus Marsh	From Lyle St to Shea St	Right	P3	81.80
King Street	Bacchus Marsh	From Clarinda St to Queens Cr	Right	P3	92.45
King Street	Bacchus Marsh	From Clarinda St to end	Left	P3	143.37
Kyle Way	Bacchus Marsh	From Maisie Ct to end	Right	P3	91.70
Kyle Way	Bacchus Marsh	From Maisie Ct to end	Left	P3	81.50
Kyle Way	Bacchus Marsh	From Clifton Dr to Maisie Ct	Right	P3	114.15
Kyle Way	Bacchus Marsh	From Clifton Dr to Maisie Ct	Left	P3	77.62
Kyle Way Reserve	Bacchus Marsh	From McCullagh St to Kyle Way	In Reserve	P3	60.32
Labilliere Street	Maddingley	Outside YMCA car park	Left	P2	52.85
Labilliere Street	Maddingley	From Lodge St to Franklin St	Right	P2	117.22
Labilliere Street	Maddingley	From Grant St to Lodge St	Right	P2	193.65
Labilliere Street	Maddingley	From Franklin St to McCrae St	Left	P2	117.97
Labilliere Street	Maddingley	Between Grant St and Griffith St	Left	P2	128.81
Labilliere Street	Maddingley	Between Franklin St and Lodge St	Left	P2	111.62
Lay Street	Ballan	From Walsh St to Atkinson St	Right	P3	89.89
Leahy Street	Maddingley	From Nixon Ct to Tilley Dr	Left	P3	187.40
Leahy Street	Maddingley	From Darcy St to Tilley Dr	Right	P3	126.47
Leahy Street	Maddingley	From Darcy St to Nixon Ct	Left	P3	78.23
Leonard Drive	Darley	From Ruby Pl to Kelvin Way	Left	P3	168.73
Leonard Drive	Darley	From Kelvin Way to Nelson St	Left	P3	100.10

REGISTER OF PUBLIC PATHS



Location	Locality	Description	Side (in direction of increasing house numbers)	Category	Length (m)
Leonard Drive	Darley	From Dundas St to Ruby Pl	Left	P3	100.45
Lerderderg Children's Centre	Darley	Within school carpark	In Car Park	P2	44.87
Lerderderg River Reserve	Darley	From Links Rd to Robertsons St	In Reserve	P4	381.19
Lerderderg River Walking Track	Darley	In Reserve Behind Riverbend Driveway	In Reserve	P4	587.03
Lerderderg River Walking Track	Darley	From Federation Park to Western Fwy	In Reserve	P4	708.95
Lerderderg River Walking Track	Darley	From Federation Park to Western Fwy	In Reserve	P4	419.85
Lerderderg Street	Bacchus Marsh	From Young St to Dickie St	Left	P2	313.00
Lerderderg Street	Bacchus Marsh	From Young St to Crook St	Right	P2	408.92
Lerderderg Street	Bacchus Marsh	From Gisborne Rd to St Bernard's school gate	Left	P2	55.84
Lerderderg Street	Bacchus Marsh	From Gisborne Rd to George St	Left	P2	226.65
Lerderderg Street	Bacchus Marsh	From Gisborne Rd to Gell St	Right	P2	120.75
Lerderderg Street	Bacchus Marsh	From George St to Young St	Left	P2	175.26
Lerderderg Street	Bacchus Marsh	From Dickie St to Crook St	Left	P3	56.62
Lerderderg Street	Bacchus Marsh	Between Gell St and Young St	Right	P2	151.24
Leslie Court	Bacchus Marsh	From McCullagh St to end	Left	P3	42.84
Lewis Street	Darley	From Nicholson St to Moonlight Ct	Right	P3	89.83
Lewis Street	Darley	Between Moonlight Ct and Wittick St	Right	P3	46.00
Lidgett Street	Bacchus Marsh	From Patterson St to Tudball Ct	Right	P2	210.37
Lidgett Street	Bacchus Marsh	From Main St to Patterson St	Right	P2	316.06
Lidgett Street	Bacchus Marsh	From Main St to Anderson St	Left	P2	81.63
Lidgett Street	Bacchus Marsh	From Lyle St to Shea St	Left	P2	118.00
Lidgett Street	Bacchus Marsh	From Little Ct to Lyle St	Left	P2	96.20
Lidgett Street	Bacchus Marsh	From Anderson St to Little Ct	Left	P2	70.99
Lidgett Street	Bacchus Marsh	From 27 Lidgett St to Little Ct	Left	P2	31.19
Lidgett Street Reserve	Bacchus Marsh	From Lidgett St to Lyle St	In Reserve	P4	139.00
Lidgett Street Reserve	Bacchus Marsh	From Lidgett St to Lyle St	In Reserve	P4	198.71
Light Close	Darley	From Currington Dr to end	Right	P3	172.06
Lilly Pilly Court	Darley	From Nicholson St to end	Left	P3	130.72
Lindsay Place	Bacchus Marsh	From Carey Cr to end	Left	P3	118.74
Links Road	Darley	From Cairns Dr to Robertsons Rd	Right	P2	933.37
Little Court	Bacchus Marsh	From Lidgett St to end	Right	P3	124.45
Little Court	Bacchus Marsh	From Lidgett St to end	Left	P3	128.79
Lobelia Court	Darley	From Silverdale Dr to end	Left	P3	68.03
Lomandra Avenue	Maddingley	From Stonehill Dr to end	Right	P3	77.90
Lomandra Avenue	Maddingley	From Stonehill Dr to Bulbine Rd	Left	P3	198.38
Lomandra Avenue	Maddingley	From Bulbine Rd to Wimpara Cr	Left	P3	69.22
Lomandra Avenue	Maddingley	Between Path to Footbridge and Wimpara Cr	Right	P3	212.24

REGISTER OF PUBLIC PATHS



Location	Locality	Description	Side (in direction of increasing house numbers)	Category	Length (m)
Lomandra Avenue	Maddingley	Between Lomandra Av and Footbridge	In Reserve	P3	81.46
Lone Pine Square	Bacchus Marsh	From Burbidge Dr to end	Left	P3	80.95
Lone Pine Square	Bacchus Marsh	From Burbidge Dr to bend in the road at south end	Right	P3	108.72
Lone Pine Square	Bacchus Marsh	From Burbidge Dr to bend in the road at south end	Left	P3	107.07
Lone Pine Square	Bacchus Marsh	From Burbidge Dr to bend in the road at north end	Right	P3	114.39
Lone Pine Square	Bacchus Marsh	From Burbidge Dr to bend in the road at north end	Left	P3	106.75
Lone Pine Square	Bacchus Marsh	Between No 20 to 30 Lone Pine Sq	Right	P3	106.85
Long Forest Road	Long Forest	From Western Fwy to Sundew Av	Right	P4	1,700.25
Long Forest Road	Long Forest	From Sundew Av to Moonah Dr	Right	P4	3,199.05
Long Forest Road	Long Forest	From Moonah Dr to Diggers Rest Rd	Right	P4	729.25
Lord Street	Bacchus Marsh	North of intersection with Simpson St	Left	P3	25.99
Lord Street	Bacchus Marsh	From Main St and Simpson St	Right	P3	203.50
Lord Street	Bacchus Marsh	Between Main St and Simpson St	Left	P3	43.65
Lorna Street	Bacchus Marsh	From Donald St to Simone Rd	Right	P3	222.03
Lorna Street	Bacchus Marsh	From Donald St to Simone Rd	Left	P3	227.38
Lorraine Place	Bacchus Marsh	From Dugdale St to end	Right	P3	211.23
Lucerne Way	Darley	West of Allan Drive	Right	P3	45.41
Lucerne Way	Darley	From Fitzroy St to end	Right	P3	43.35
Lucerne Way	Darley	East of Allan Drive	Right	P3	48.12
Lukes Link	Darley	From Albert St to Lukes Link	Left	P3	143.94
Lukes Link	Darley	From Albert St to Clarke St	Right	P3	161.32
Lyle Street	Bacchus Marsh	From Kerr St to Lidgett St	Left	P3	150.09
Lyle Street	Bacchus Marsh	From Anderson St to Lidgett St	Right	P3	464.31
Lyle Street	Bacchus Marsh	From Anderson St to Kerr St	Left	P3	337.96
Lyon Place	Ballan	Between Myrtle Grove Rd and Ct Bowl	Right	P3	106.65
Lyon Place	Ballan	Between Myrtle Grove Rd and Ct Bowl	Left	P3	125.43
Madden Drive	Bacchus Marsh	From Wilson Pl to White St	Right	P2	82.73
Madden Drive	Bacchus Marsh	From Watson St to Muir St	Right	P2	81.94
Madden Drive	Bacchus Marsh	From Muir St to McBride St	Right	P2	93.65
Madden Drive	Bacchus Marsh	From McBride St to Wilson Pl	Right	P2	62.31
Madden Drive	Bacchus Marsh	From Main St to Watson St	Right	P2	118.74
Maddingley Park	Maddingley	Within park boundaries	In Reserve	P4	1,169.13
Maddison Circuit	Darley	From Maddison Cct to Ball St	In Reserve	P3	59.50
Maddison Circuit	Darley	From Grey St to Maddison Cct	Right	P3	62.42
Maddison Circuit	Darley	From Grey St to Maddison Cct	Left	P3	60.94
Maddison Circuit	Darley	Between No 2 and No 32 Maddison Cct	Right	P3	592.83
Maddison Circuit	Darley	Between Grey St and Ball St	Right	P3	96.66

REGISTER OF PUBLIC PATHS



Location	Locality	Description	Side (in direction of increasing house numbers)	Category	Length (m)
Mahoney Court	Bacchus Marsh	From Malcolm St to end	Right	P3	69.45
Mahoney Court	Bacchus Marsh	From Malcolm St to end	Left	P3	75.64
Main Road	Mount Egerton	Near Intersection with Reserve Rd	Left	P3	23.89
Main Road	Mount Egerton	From Victoria Tile Ln to Water Tank Rd	Left	P3	292.20
Main Street	Bacchus Marsh	From Young St to former Community Hub driveway	Right	P1	204.66
Main Street	Bacchus Marsh	From Young St to Crook St	Left	P2	413.19
Main Street	Bacchus Marsh	From Village Shopping driveway to Young St	Left	P1	114.83
Main Street	Bacchus Marsh	From O'Hagan Pl to Madden Dr	Right	P2	328.18
Main Street	Bacchus Marsh	From Lord St to former community hub driveway	Right	P1	160.79
Main Street	Bacchus Marsh	From Lord St to Fischen St	Right	P2	209.89
Main Street	Bacchus Marsh	From Lidgett St to Stamford Cl	Left	P2	125.51
Main Street	Bacchus Marsh	From Lidgett St to O'Hagan Pl	Right	P2	224.79
Main Street	Bacchus Marsh	From Halletts Way to O'Hagan Pl	Right	P2	513.71
Main Street	Bacchus Marsh	From Grant St to Clarinda St	Left	P1	230.23
Main Street	Bacchus Marsh	From Gisborne Rd to Stamford Cl	Right	P2	253.14
Main Street	Bacchus Marsh	From Gisborne Rd to Church St	Left	P1	38.41
Main Street	Bacchus Marsh	From Gell St to Village Shopping Driveway	Left	P1	156.64
Main Street	Bacchus Marsh	From Fischen St to Woolpack St	Right	P3	585.25
Main Street	Bacchus Marsh	From Crook St to Pearce St	Left	P3	267.40
Main Street	Bacchus Marsh	From Clarinda St to Madden Dr	Left	P2	110.31
Main Street	Bacchus Marsh	From Church St to Gell St	Left	P1	125.97
Main Street	Bacchus Marsh	From Ascot Av to Underbank Bvd	Right	P3	116.76
Main Street	Bacchus Marsh	Between Gisborne Rd and Graham St	Right	P1	197.34
Main Street	Bacchus Marsh	Between Ascot Av and Fwy ramp	Left	P3	108.28
Main Street	Bacchus Marsh	At the roundabout at intersection with Halletts Way		P3	28.16
Main Street	Bacchus Marsh	Around Church St Street Plaza	Left	P1	97.97
Main Street	Gordon	From Palmerston St to Old Western Hwy	Right	P3	161.68
Main Street	Gordon	From Lyndhurst St to Palmer St	Right	P3	130.27
Main Street	Gordon	From 74 Lyndhurst St to Palmerston St	Right	P3	94.85
Main Street	Myrniong	From Short St to River bank	Right	P4	622.83
Main Street	Myrniong	From Hardy St to Muddy Ln	Left	P3	127.98
Maisie Court	Bacchus Marsh	From Kyle Way to end	Left	P3	154.14
Malcolm Street	Bacchus Marsh	From Young St to Mahoney Ct	Left	P3	173.02
Malcolm Street	Bacchus Marsh	From Young St to Crook St	Right	P3	412.96
Malcolm Street	Bacchus Marsh	From Manly Ct to Crook St	Left	P3	216.29
Malcolm Street	Bacchus Marsh	From Mahoney Ct to Manly Ct	Left	P3	74.06
Manly Court	Bacchus Marsh	From Malcolm St to end	Right	P3	71.14

REGISTER OF PUBLIC PATHS



Location	Locality	Description	Side (in direction of increasing house numbers)	Category	Length (m)
Manly Court	Bacchus Marsh	From Malcolm St to end	Left	P3	70.71
Manning Boulevard	Darley	Between 37 and 51 Manning Bvd	Left	P3	463.05
Manor Street	Bacchus Marsh	Between Young St and Crook St	Right	P3	405.90
Manor Street	Bacchus Marsh	Between Young St and Crook St	Left	P3	182.59
Manor Street	Bacchus Marsh	Between Young St and Crook St	Left	P2	132.71
Margaret Drive	Bacchus Marsh	From Grant St to Shelly Ct	Left	P3	64.61
Martin Street	Blackwood	South of Golden Point Rd	Left	P3	28.88
Martin Street	Blackwood	North of Golden Point Rd	Right	P3	24.73
Martin Street	Blackwood	North of Golden Point Rd	Left	P3	54.89
Martin Street Community Hall	Blackwood	From Martin St to Community Hall Entrance	In Reserve	P4	76.04
Masons Lane	Bacchus Marsh	From Younger St to Simone Rd	Left	P2	95.19
Masons Lane	Bacchus Marsh	From Linda Dr to Gisborne Rd	Right	P2	20.94
Masons Lane	Bacchus Marsh	From Gisborne Rd to Younger St	Left	P2	178.48
Masons Lane	Bacchus Marsh	From Gisborne Rd to Donald St	Right	P2	41.85
Masons Lane	Bacchus Marsh	From Donald St to Simone Rd	Right	P2	247.53
Masons Lane Reserve	Bacchus Marsh	Around the oval at Masons Ln Reserve	In Reserve	P4	604.23
McBride Street	Bacchus Marsh	From Madden Dr to Wilson Pl	Right	P3	127.68
McBride Street	Bacchus Marsh	From Madden Dr to Wilson Pl	Left	P3	115.78
McCullagh Street	Bacchus Marsh	From Leslie Ct to end	Left	P3	333.00
McCullagh Street	Bacchus Marsh	From Finn St to McCullagh St	Right	P3	118.34
McCullagh Street	Bacchus Marsh	From Finn St to Leslie Ct	Left	P3	94.49
McFarland Street	Bacchus Marsh	From Young St to end	Right	P2	76.55
McFarland Street	Bacchus Marsh	From Young St to end	Left	P2	85.24
McFarland Street	Bacchus Marsh	From Gisborne Rd to George St	Right	P2	228.82
McFarland Street	Bacchus Marsh	From Gisborne Rd to George St	Left	P2	200.12
McFarland Street	Bacchus Marsh	From George St to Young St	Right	P2	168.38
McFarland Street	Bacchus Marsh	From George St to Young St	Left	P2	106.82
McFarland Street	Bacchus Marsh	From George St to Young St	Left	P2	69.68
McLachlan Street	Bacchus Marsh	Off the roundabout on Halletts Way	Left	P3	215.49
McLachlan Street	Bacchus Marsh	Off the roundabout on Halletts Way	Left	P3	241.06
McLennan Avenue	Maddingley	From No 27 McLennan Ave to Darcy St	Left	P3	108.93
McLennan Avenue	Maddingley	Between 24 and 27 McLennan Ave	Right	P3	85.12
McLennan Avenue	Maddingley	Between 20 and 27 McLennan Ave	Right	P3	138.48
McMahon Drive	Ballan	Between Spencer Road and Hogan Road	Left	P3	366.20
Meikle Street	Maddingley	Between Grant St Service and Franklin St	Left	P2	34.76
Meridie Way	Darley	From Holts Ln to end	Right	P3	124.46
Meridie Way	Darley	From Holts Ln to end	Left	P3	144.58

REGISTER OF PUBLIC PATHS



Location	Locality	Description	Side (in direction of increasing house numbers)	Category	Length (m)
Miles Court	Bacchus Marsh	From Wilson Pl to end	Right	P3	74.71
Miles Court	Bacchus Marsh	From Wilson Pl to end	Left	P3	71.37
Millbank Street	Bacchus Marsh	From Grant St to Clarinda St	Right	P3	222.61
Millbank Street	Bacchus Marsh	From Grant St to Clarinda St	Left	P3	216.92
Mimulus Road	Maddingley	Between Mimulus Road and Footbridge	In Reserve	P3	85.85
Mimulus Road	Maddingley	North of Pratia Cl	Left	P3	63.21
Mimulus Road	Maddingley	From Stonehill Dr to Pedestrian Bridge	Right	P3	236.34
Mimulus Road	Maddingley	From Stonehill Dr to Hakea Cl	Left	P3	65.18
Mimulus Road	Maddingley	From Pedestrian Bridge to O'Leary Way	Right	P3	122.74
Mimulus Road	Maddingley	From Hakea Cl to Pratia Cl	Left	P3	67.71
Mimulus Road	Maddingley	From 31 to 35 Mimulus Rd	Left	P3	33.65
Mimulus Road	Maddingley	From 23 to 41 Mimulus Rd	Left	P3	129.85
Mitchem Street	Maddingley	From Parwan Rd to Gaynor St	Right	P3	104.08
Mitchem Street	Maddingley	From Parwan Rd to Gaynor St	Left	P3	104.31
Mitchem Street	Maddingley	From Gaynor St to end	Right	P3	54.05
Mitchem Street	Maddingley	From Gaynor St to end	Left	P3	51.97
Moon Court	Maddingley	From Tilley Dr to end	Left	P3	107.25
Moon Court Reserve	Maddingley	Within Reserve boundaries	In Reserve	P3	56.80
Moon Reserve	Bacchus Marsh	From Moon Reserve to Main St	In Reserve	P4	2,670.62
Moonglow Crescent	Maddingley	From Stonehill Dr to Stonehill Dr	Left	P3	264.73
Moonglow Crescent	Maddingley	From Stonehill Dr to Griffith St	Right	P3	106.12
Moonglow Crescent	Maddingley	From Stonehill Dr to end	Right	P3	55.81
Moonlight Court	Darley	From Lewis St to end	Right	P3	46.90
Moorabool Drive	Ballan	From Spencer Rd to Hogan Rd	Left	P3	206.28
Morton Street	Bacchus Marsh	From Dickie St to end	Right	P3	86.63
Morton Street	Bacchus Marsh	From Dickie St to end	Left	P3	92.85
Morven Road	Darley	From Hilda St to end	Right	P3	81.61
Morven Road	Darley	From Dundas St to Hilda St	Right	P3	89.22
Muddy Lane	Myrniong	From Old Western Hwy to Blackwood St	Left	P3	236.46
Muir Street	Bacchus Marsh	From Madden Dr to Wilson Pl	Right	P3	151.05
Muir Street	Bacchus Marsh	From Madden Dr to Wilson Pl	Left	P3	155.85
Myers Street	Darley	From Valentina Dr to end	Left	P3	181.24
Myers Street	Darley	From No 3 Myers St to Vallenge Rd	Left	P3	46.92
Myers Street Reserve	Darley	From Myers St to Currington Cr	In Reserve	P3	36.02
Myers Street Reserve	Darley	Between Myers St and Currington Cr	In Reserve	P3	29.18
Myrtle Grove Road	Ballan	From Lyon Pl to end	Right	P3	108.10
Myrtle Grove Road	Ballan	From Ballan-Greendale Rd to Lyon Pl	Right	P3	43.84

REGISTER OF PUBLIC PATHS



Location	Locality	Description	Side (in direction of increasing house numbers)	Category	Length (m)
Myrtle Grove Road	Ballan	Between Blackwood Rd and Dixon Drive	Left	P3	51.57
Myrtle Grove Road	Ballan	Between Blackwood Rd and Dixon Drive	Left	P3	70.71
Napier Street	Darley	From Fitzroy St to Dundas St	Right	P3	209.46
Nelson Street	Darley	From Tate St to Suttonleigh Way	Left	P3	150.76
Nelson Street	Darley	From Soulsby St to Benson Valley Rd	Left	P3	65.35
Nelson Street	Darley	From Sheldon Av to Albert St	Left	P2	225.25
Nelson Street	Darley	From Mitchell Ct to David Ct	Left	P2	86.27
Nelson Street	Darley	From Leonard Dr to Douglas Cl	Right	P3	107.68
Nelson Street	Darley	From Leonard Dr to Douglas Cl	Left	P3	113.89
Nelson Street	Darley	From Grey St to Mitchell Ct	Left	P2	95.24
Nelson Street	Darley	From Grey St to Albert St	Right	P2	260.27
Nelson Street	Darley	From Douglas Cl to Tate St	Left	P3	115.55
Nelson Street	Darley	From David Ct to Sheldon Av	Left	P2	87.07
Nelson Street	Darley	From Albert St to Leonard Dr	Right	P3	288.07
Nelson Street	Darley	From Albert St to Leonard Dr	Left	P3	273.50
Nelson Street Reserve	Darley	Within property boundary	In Reserve	P3	24.31
Nelson Street Reserve	Darley	From Nelson St to Judann Ct	In Reserve	P3	74.76
Nicholson Street	Darley	From Wittick St to Lilly Pilly Ct	Left	P3	46.55
Nicholson Street	Darley	From Wittick St to Lewis St	Left	P3	174.61
Nixon Court	Maddingley	From Leahy St to end	Left	P3	93.06
Old Melbourne Road	Ballan	From Crook St to Geelong-Ballan Rd	Left	P3	489.13
Old Melbourne Road	Gordon	From Old Western Hwy to Careys Rd	Right	P3	553.33
Old Melbourne Road	Gordon	From Lyndhurst St to Gordon-Egerton Rd	Left	P3	58.36
Old Melbourne Road	Gordon	Between Careys Rd and Boundary Rd	Right	P3	128.72
Old Melbourne Road	Gordon	Between Careys Rd and Boundary Rd	Right	P3	32.12
O'Leary Way	Maddingley	East of roundabout at intersection with Mimulus Rd	Left	P3	54.07
Oliver Way	Maddingley	Off McCormacks Rd crossing Drever Pl	Right	P3	118.52
Oliver Way	Maddingley	North of Drever Place	Left	P3	34.75
Oliver Way	Maddingley	From McCormacks Rd to Drever Pl	Left	P3	71.02
Ormond Road	Wallace	From Bungaree-Wallace Rd to Oval	In Reserve	P4	187.16
Paddock Creek Reserve	Gordon	From Lyndhurst St to Old Western Hwy	In Reserve	P4	506.33
Paddock Creek Reserve	Gordon	From Gladstone St to Lyndhurst St	In Reserve	P4	296.12
Park Street	Maddingley	From Fiske St to Reddrop St	Left	P3	190.11
Parkside Avenue	Maddingley	From Porter Ave to O'Leary Way	Right	P3	58.84
Parkside Avenue	Maddingley	From Porter Ave south end to Porter Ave north end	Right	P3	183.84
Parwan Road	Maddingley	From South Maddingley Rd to Mitchem St	Right	P3	208.80
Parwan Road	Maddingley	From Mitchem St to East Maddingley Rd	Right	P3	213.97

REGISTER OF PUBLIC PATHS



Location	Locality	Description	Side (in direction of increasing house numbers)	Category	Length (m)
Parwan Road	Maddingley	From Griffith St to Railway line	Right	P2	53.27
Parwan Road	Maddingley	Between Station St and Parwan Rd	Left	P2	57.66
Patterson Street	Bacchus Marsh	Outside St Bernard's School Pickup / Drop-off Driveway	Left	P2	122.23
Patterson Street	Bacchus Marsh	From Gisborne Rd to St Bernard's School Driveway	Left	P2	49.82
Patterson Street	Bacchus Marsh	From Gisborne Rd to Lidgett St	Right	P2	319.57
Patterson Street	Bacchus Marsh	Between school driveway and Lidgett St	Left	P2	139.37
Peppertree Park	Bacchus Marsh	North of River	In Reserve	P4	1,717.11
Peppertree Park	Bacchus Marsh	North of river bank	In Reserve	P4	247.02
Peppertree Park	Maddingley	South of river bank	In Reserve	P4	452.84
Peppertree Park	Maddingley	Along the south bank of the Werribee River	In Reserve	P4	305.51
Peppertree Park	Maddingley	Along the south bank of the Werribee River	In Reserve	P4	184.00
Peppertree Park	Maddingley	Along the south bank of the Werribee River	In Reserve	P4	651.25
Pilmer Street	Bacchus Marsh	From Standfield St to Graham St	Right	P3	91.10
Pilmer Street	Bacchus Marsh	From Standfield St to Graham St	Left	P3	97.30
Pilmer Street	Bacchus Marsh	From Grant St to Standfield St	Right	P3	94.88
Pilmer Street	Bacchus Marsh	From Grant St to Standfield St	Left	P3	99.66
Pilmer Street	Bacchus Marsh	From Graham St to end	Right	P3	94.22
Porter Avenue	Maddingley	From O'Leary Way to Essence Bvd	Right	P3	141.65
Porter Avenue	Maddingley	From Essence Bvd to end	Right	P3	70.08
Porter Avenue	Maddingley	Between Essence Bvd and O'Leary Way	In Reserve	P3	36.54
Porter Avenue	Maddingley	Between Essence Bvd and O'Leary Way	Right	P3	177.05
Pratia Close	Maddingley	From Mimulus Rd to end	Right	P3	108.97
Pratia Close	Maddingley	From Mimulus Rd to end	Left	P3	108.48
Quaille Court Reserve	Darley	From Quaille Ct to Cairns Dr	In Reserve	P3	110.78
Queens Crescent	Bacchus Marsh	From Clarinda St to King St	Right	P3	181.43
Queens Crescent	Bacchus Marsh	From Clarinda St to King St	Left	P3	156.69
Raglan Street	Darley	From Fitzroy St to Dundas St	Left	P3	210.16
Ramsay Crescent	Darley	From Manning Bvd to Currington Cr	Right	P2	84.73
Ramsay Crescent	Darley	From Currington Cr to Halletts Way	Right	P2	35.06
Ramsay Crescent	Darley	From 20 Ramsay Cr to Manning Bvd	Right	P2	99.48
Richardson Court	Maddingley	From Darcy St to end	Left	P3	85.92
Richardson Court	Maddingley	Between Dogherty Ct and Slattery Ct	Left	P3	90.41
Riverbend Drive	Darley	West of Hartog Grove	Right	P3	38.88
Riverbend Drive	Darley	From Fitzroy St to Walking Track	Left	P3	220.12
Riverbend Drive	Darley	From Fitzroy St to end	Right	P3	146.24
Riverbend Drive	Darley	From Fitzroy St to end	Right	P3	107.35
Riverbend Drive	Darley	East of Hartog Grove	Right	P3	67.73

REGISTER OF PUBLIC PATHS



Location	Locality	Description	Side (in direction of increasing house numbers)	Category	Length (m)
Riverbend Drive	Darley	Between Hartog Gr and Fitzroy St	In Reserve	P3	54.18
Riversdale Crescent	Darley	From No 20 Riversdale Cr to Fairway Cr	Right	P3	160.94
Riversdale Crescent	Darley	From Fairway Cr to end	Left	P3	249.73
Riversdale Crescent	Darley	From Fairway Cr to end	Right	P3	269.68
Riversdale Crescent	Darley	From Fairway Cr to end	Left	P3	136.32
Robertsons Road Reserve	Darley	From Robertsons St to Irrigation Channel	In Reserve	P4	218.34
Roch Court	Ballan	Within property boundary	Left	P2	45.91
Roch Court	Ballan	From Simpson Kindergarten	Right	P2	51.34
Rogers Reserve	Darley	From Cairns Dr to Densley Ct	In Reserve	P4	373.96
Roman Drive	Darley	From Valentina Dr to Gum Tree Tce	Right	P3	142.03
Rosehill Drive	Bacchus Marsh	From Underbank Bvd to Ascot Av	Right	P3	96.53
Rosehill Drive	Bacchus Marsh	From Ascot Ave to Epsom Cl	Right	P3	309.65
Ross Street	Darley	From Holts Ln to end	Right	P3	203.69
Rotary Park	Bacchus Marsh	Between Lerderderg St and Lerderderg St and Bennett St	In Reserve	P3	463.47
Ruby Place	Darley	From Leonard Dr to end	Left	P3	104.95
Ruddick Place	Darley	Between Grey St and Ct Bowl at west end	Left	P3	327.09
Ruddick Place Reserve	Darley	From Ruddick Pl to Halletts Way	In Reserve	P3	94.87
Ryan Court	Bacchus Marsh	From Simone Rd to end	Right	P3	226.11
Ryan Court Reserve	Bacchus Marsh	From Ryan Ct to McNicholl Ct	In Reserve	P3	86.79
Ryder Close	Maddingley	From Tilley Dr to end	Right	P3	75.82
Ryder Close	Maddingley	From Tilley Dr to end	Left	P3	86.01
Ryder Close Reserve	Maddingley	Between Ryder Cl and Reserve	In Reserve	P3	42.82
Seton Way	Darley	From Holts Ln to Silverdale Dr	Left	P3	202.80
Shea Street	Bacchus Marsh	From Kerr St to Lidgett St	Right	P3	194.32
Shea Street	Bacchus Marsh	From Crisp Ct to Tudball Ct	Left	P3	339.65
Shea Street	Bacchus Marsh	From Anderson St to Kerr St	Right	P3	428.13
Shea Street	Bacchus Marsh	From Anderson St to Crisp Ct	Left	P3	326.00
Sheldon Avenue	Darley	From Nelson St to Morrison Dr	Right	P3	222.17
Short Street	Myrniong	From Hardy St to Shuter St	Right	P3	89.71
Shuter Street	Myrniong	From Hardy St to Short St	Left	P4	518.68
Silverdale Drive	Darley	From Seton Way to end	Right	P3	102.45
Silverdale Drive	Darley	From Keith Ct to Correa Ct	Right	P3	307.07
Silverdale Drive	Darley	From Holts Ln to Keith Ct	Left	P3	122.17
Silverdale Drive	Darley	From Correa Ct to Seton Way	Right	P3	63.62
Simmons Drive	Bacchus Marsh	From Halletts Way to Alice Cl	Left	P3	68.86
Simmons Drive	Bacchus Marsh	From Alice Cl to end	Left	P3	39.90
Simone Road	Bacchus Marsh	From Ryan Ct to Masons Ln	Right	P3	45.73

REGISTER OF PUBLIC PATHS



Location	Locality	Description	Side (in direction of increasing house numbers)	Category	Length (m)
Simone Road	Bacchus Marsh	From McNicholl Ct to Ryan Ct	Right	P3	84.72
Simone Road	Bacchus Marsh	From Clifton Dr to McNicholl Ct	Right	P3	95.16
Simpson Street	Bacchus Marsh	From Lord St to Fiskan St	Left	P3	218.08
Simpson Street	Ballan	From Stead St to Fiskan St	Left	P3	206.94
Simpson Street	Ballan	From Spencer Rd Bridge to Bradshaw St	Right	P3	87.49
Simpson Street	Ballan	From Roch Ct to Spencer St	Right	P2	37.12
Simpson Street	Ballan	From Fiskan St to Cowie St	Left	P3	204.29
Simpson Street	Ballan	From Duncan St to end	Left	P3	198.45
Simpson Street	Ballan	From Cowie St to Bradshaw St	Left	P3	57.11
Simpson Street	Ballan	From Blow Ct to Roch Ct	Right	P2	69.82
Slack Mews	Maddingley	In reserve near intersection with Delahey Cl	In Reserve	P3	55.00
Slack Mews	Maddingley	From Hegarty Pl to end	Left	P3	62.36
Slattery Court	Maddingley	South end of Ct Bowl	Left	P3	90.16
Slattery Court	Maddingley	From Darcy St to end	Right	P3	126.73
Slattery Court Reserve	Maddingley	From Slattery Ct to Gleeson Ct	In Reserve	P3	131.58
Somerton Court	Darley	Between Gisborn Rd Service Road and court bowl	Right		170.00
Sonny Close	Maddingley	From Duval Dr to end	Left	P3	143.31
Soulsby Street	Darley	From Nelson St to Dundas St	Right	P3	143.69
South Maddingley Road	Maddingley	In front of school entrance	Left	P3	72.32
South Maddingley Road	Maddingley	From Parwan Rd to Grammar School Driveway	Right	P2	216.23
South Maddingley Road	Maddingley	From Parwan Rd to Gaynor St	Left	P2	128.66
South Maddingley Road	Maddingley	From Gaynor St	Left	P2	87.12
Spencer Road	Ballan	North of McMahon Drive	Left	P3	45.36
Spencer Road	Ballan	From Moorabool Dr to north of Berry St	Left	P3	150.07
Spencer Road	Ballan	From Densley St to Moorabool Dr	Left	P3	100.05
Spencer Road	Ballan	From bridge to Densley St	Right	P3	229.85
Spencer Road	Ballan	Along the Spencer Rd Bridge	Right	P3	36.45
Stamford Close	Bacchus Marsh	From Main St to end	Left	P3	112.92
Standfield Street	Bacchus Marsh	From Waddell St to Pilmer St	Right	P3	204.30
Standfield Street	Bacchus Marsh	From Waddell St to Pilmer St	Left	P3	206.51
Standfield Street	Bacchus Marsh	From Pilmer St to Sydney St	Right	P3	128.80
Standfield Street	Bacchus Marsh	From Pilmer St to Sydney St	Left	P3	130.91
Station Street	Maddingley	From Grant St to Bond St	Right	P3	214.28
Staughton Court	Bacchus Marsh	From Clarinda St to end	Right	P3	73.68
Staughton Court	Bacchus Marsh	From Clarinda St to end	Left	P3	74.80
Stead Street	Ballan	From Steiglitz St to Inglis St	Left	P2	121.98
Stead Street	Ballan	From Inglis St to Simpson St	Right	P2	115.45

REGISTER OF PUBLIC PATHS



Location	Locality	Description	Side (in direction of increasing house numbers)	Category	Length (m)
Stead Street	Ballan	From Inglis St to Simpson St	Left	P2	109.21
Stead Street	Ballan	From Edols St to Steiglitz St	Right	P2	121.30
Stead Street	Ballan	From Atkinson St to Edols St	Right	P2	119.92
Stead Street	Ballan	From Atkinson St to Edols St	Left	P2	115.66
Steele Court	Bacchus Marsh	From Clifton Dr to end	Left	P3	190.19
Steiglitz Street	Ballan	From Stead St to Fisken St	Left	P3	225.37
Steiglitz Street	Ballan	From Fisken St to Cowie St	Right	P3	222.27
Steiglitz Street	Ballan	From Fisken St to Cowie St	Left	P3	222.43
Steiglitz Street	Ballan	From Duncan St to end	Left	P3	216.02
Steiglitz Street	Ballan	From Duncan St to end	Left	P2	83.25
Stonehill Drive	Maddingley	From Wimpara Ct to Mimulus Rd	Right	P3	72.35
Stonehill Drive	Maddingley	From Wimpara Cr to Moonglow Cr	Left	P3	90.07
Stonehill Drive	Maddingley	From Triandra Ct to Bulbine Rd	Left	P3	79.58
Stonehill Drive	Maddingley	From Moonglow Cr to Wimpara Cr	Right	P3	177.74
Stonehill Drive	Maddingley	From Moonglow Cr to Wimpara Cr	Left	P3	148.98
Stonehill Drive	Maddingley	From Moonglow Cr to end	Right	P3	67.23
Stonehill Drive	Maddingley	From Moonglow Cr to Cassinia Bvd	Left	P3	48.04
Stonehill Drive	Maddingley	From Mimulus Rd to Essence Bvd	Right	P3	169.71
Stonehill Drive	Maddingley	From Lomandra Av to Bulbine Rd	Right	P3	66.04
Stonehill Drive	Maddingley	From Essence Bvd to O'Leary Way	Right	P3	174.76
Stonehill Drive	Maddingley	From Essence Bvd to O'Leary Way	Left	P3	180.92
Stonehill Drive	Maddingley	From Cassinia Bvd to Caspar Pl	Left	P3	72.21
Stonehill Drive	Maddingley	From Caspar Pl to Essence Bvd	Left	P3	102.38
Stonehill Drive	Maddingley	From Bulbine Rd to Wimpara Cr	Right	P3	69.45
Stonehill Drive	Maddingley	From Bulbine Rd to Wimpara Cr	Left	P3	83.17
Sunline Court	Ballan	From Old Melbourne Rd to end	Left	P3	220.45
Sutherland Street	Bacchus Marsh	From Gisborne Rd to end	Right	P3	87.07
Sutherland Street	Bacchus Marsh	From Gisborne Rd to end	Left	P3	125.40
Suttonleigh Way	Darley	From Grantleigh Dr to end	Left	P3	246.26
Sweet Avenue	Maddingley	From Essence Bvd to O'Leary Way	Left	P3	184.53
Sydney Street	Bacchus Marsh	From Standfield St to Graham St	Left	P3	100.04
Sydney Street	Bacchus Marsh	From Grant St to Standfield St	Left	P3	97.18
Sydney Street	Bacchus Marsh	From Grant St to Closter Ct	Right	P3	92.85
Sydney Street	Bacchus Marsh	From Closter Ct to Graham St	Right	P3	91.62
Tate Street	Darley	From Nelson St to Dundas St	Right	P3	204.89
Tate Street	Darley	From Dundas St to end	Right	P3	181.39
Tate Street	Darley	From 30 Tate St to Fitzroy St	Right	P3	45.45

REGISTER OF PUBLIC PATHS



Location	Locality	Description	Side (in direction of increasing house numbers)	Category	Length (m)
Taverner Street	Maddingley	From Boyes Cl to Fisken St	Right	P3	390.58
Tess Court	Maddingley	From Harry Vallence Dr to Bacchus Marsh-Balliarg Rd	Left	P3	105.28
Tilley Drive	Maddingley	From Third Mews to Fourth Mews	Right	P3	42.91
Tilley Drive	Maddingley	From Tenth Mews to Darcy St	Right	P3	168.17
Tilley Drive	Maddingley	From Sixth Mews to Ryder Cl	Right	P3	67.28
Tilley Drive	Maddingley	From Seventh Mews to Eighth Mews	Left	P3	46.13
Tilley Drive	Maddingley	From Second Mews to Third Mews	Right	P3	43.72
Tilley Drive	Maddingley	From Ryder Cl to Ninth Mews	Right	P3	85.17
Tilley Drive	Maddingley	From Ninth Mews to Tenth Mews	Right	P3	65.43
Tilley Drive	Maddingley	From Moon Ct to First Mews	Right	P3	89.26
Tilley Drive	Maddingley	From Leahy St to Gleeson Ct	Left	P3	56.76
Tilley Drive	Maddingley	From Gleeson Ct to Eighth Mews	Left	P3	116.56
Tilley Drive	Maddingley	From Fourth Mews to Sixth Mews	Right	P3	52.38
Tilley Drive	Maddingley	From First Mews to Second Mews	Right	P3	43.22
Tilley Drive	Maddingley	From Fifth Mews to Seventh Mews	Left	P3	50.81
Tilley Drive	Maddingley	From Eighth Mews to Dogherty Ct	Left	P3	170.33
Tilley Drive	Maddingley	From Dogherty Ct to Darcy St	Left	P3	156.22
Tilley Drive	Maddingley	From Bacchus Marsh-Balliarg Rd to Moon Ct	Right	P3	95.11
Tilley Drive	Maddingley	From Bacchus Marsh-Balliarg Rd to Leahy St	Left	P3	83.05
Tilley Drive	Maddingley	Between Gleeson Ct and Leahy St	Left	P3	48.62
Trask Rise	Bacchus Marsh	Off Burbidge Drive	Left	P3	99.00
Trask Rise	Bacchus Marsh	Off Burbidge Drive	Left	P3	99.00
Triandra Court	Maddingley	From Stonehill Dr to end	Right	P3	67.82
Triandra Court	Maddingley	From Lomandra Av to Wimpara Cr	Left	P3	29.79
Tudball Court	Bacchus Marsh	From Shea St to end	Left	P3	91.62
Tudball Court	Bacchus Marsh	From Lidgett St to end	Right	P3	82.44
Turner Street	Bacchus Marsh	From Grant St to Clarinda St	Right	P2	220.29
Turner Street	Bacchus Marsh	From Grant St to Clarinda St	Left	P2	217.29
Underbank Boulevard	Bacchus Marsh	From Main St to end	Left	P3	41.59
Valentina Drive	Darley	From Roman Dr to end	Right	P3	86.73
Valentina Drive	Darley	From Myers St to Roman Dr	Right	P3	46.06
Valentine Court	Ballan	From Densley St to end	Right	P3	86.76
Valentine Court Reserve	Ballan	Between Valentine Ct and Moorabool Dr	In Reserve	P4	59.08
Victoria Street	Darley	From Fitzroy St to end	Left	P3	94.77
Waddell Street	Bacchus Marsh	From Grant St to Sandfield St	Right	P3	103.22
Waddell Street	Bacchus Marsh	From Grant St to Graham St	Left	P3	192.37
Watson Street	Bacchus Marsh	From Madden Dr to Wilson Pl	Left	P3	174.16

REGISTER OF PUBLIC PATHS



Location	Locality	Description	Side (in direction of increasing house numbers)	Category	Length (m)
Watson Street	Bacchus Marsh	From Madden Dr to Baillie Ct	Right	P3	191.38
Webb Court Reserve	Hopetoun Park	North of Webb Ct	In Reserve	P4	315.43
Webster Street	Darley	From Durham St to Ruddick Pl	Left	P3	114.74
Wellington Street	Darley	From Dundas St to end	Left	P3	172.57
Wellington Street Reserve	Darley	From Wellington St to Fitzroy St	In Reserve	P3	44.68
Wellington Street Reserve	Darley	From Nelson St to Wellington St	In Reserve	P3	59.92
White Avenue	Bacchus Marsh	From Madden Dr to end	Right	P3	336.59
White Avenue	Bacchus Marsh	From 19 White Ave to end	Left	P3	152.04
William Street	Bacchus Marsh	From Gisborne Rd to end	Right	P3	168.32
William Street	Bacchus Marsh	From Gisborne Rd to end	Left	P3	212.33
Wilson Place	Bacchus Marsh	From Muir St to Watson St	Right	P3	82.06
Wilson Place	Bacchus Marsh	From Miles Ct to Baillie Ct	Left	P3	292.04
Wilson Place	Bacchus Marsh	From McBride St to Muir St	Right	P3	83.67
Wilson Place	Bacchus Marsh	From Madden Dr to Miles Ct	Left	P3	93.08
Wilson Place	Bacchus Marsh	From Madden Dr to McBride St	Right	P3	163.80
Wilson Place	Bacchus Marsh	Between Wilson Pl and Connor Ct	In Reserve	P3	71.94
Wimpara Crescent	Maddingley	From Stonehill Dr to Lomandra Av	Right	P3	131.33
Wimpara Crescent	Maddingley	From Stonehill Dr to Lomandra Av	Right	P3	105.46
Wimpara Crescent	Maddingley	From Lomandra Av to Stonehill Dr	Right	P3	141.98
Wimpara Crescent	Maddingley	From Lomandra Av to Stonehill Dr	Left	P3	125.75
Wittick Street	Darley	From Nicholson St to Wittick St	Left	P3	152.60
Wittick Street	Darley	From Halletts Way to Scouts-shed driveway	Left	P2	417.94
Wittick Street	Darley	From Halletts Way to Ball St	Right	P2	89.91
Wittick Street	Darley	From 49 Whittick St Wittick to Nicholson	Left	P3	41.14
Young Street	Bacchus Marsh	From McFarland St to Masons Ln	Right	P3	444.16
Young Street	Bacchus Marsh	From McFarland St to Dugdale St	Left	P3	110.55
Young Street	Bacchus Marsh	From Manor St to Lerderderg St	Right	P2	104.99
Young Street	Bacchus Marsh	From Malcom St to Manor St	Right	P1	89.59
Young Street	Bacchus Marsh	From Main St to Malcom St	Right	P1	127.77
Young Street	Bacchus Marsh	From Main St to Bennett St	Left	P1	207.43
Young Street	Bacchus Marsh	From Lerderderg St to McFarland St	Right	P2	97.02
Young Street	Bacchus Marsh	From Lerderderg St to McFarland St	Left	P2	93.22
Young Street	Bacchus Marsh	From Dugdale St to Dickson St	Left	P3	136.53
Young Street	Bacchus Marsh	From Dickson St to Masons Ln	Left	P3	158.13
Young Street	Bacchus Marsh	From Bennett St to Lerderderg St	Left	P2	117.61
Young Street Kindergarten	Bacchus Marsh	Within property boundary	Within Property Boundary	P1	29.12
Younger Street	Bacchus Marsh	From Dickson St to end	Right	P3	96.05

Moorabool Shire Council

15 Stead Street, Ballan VIC 3342

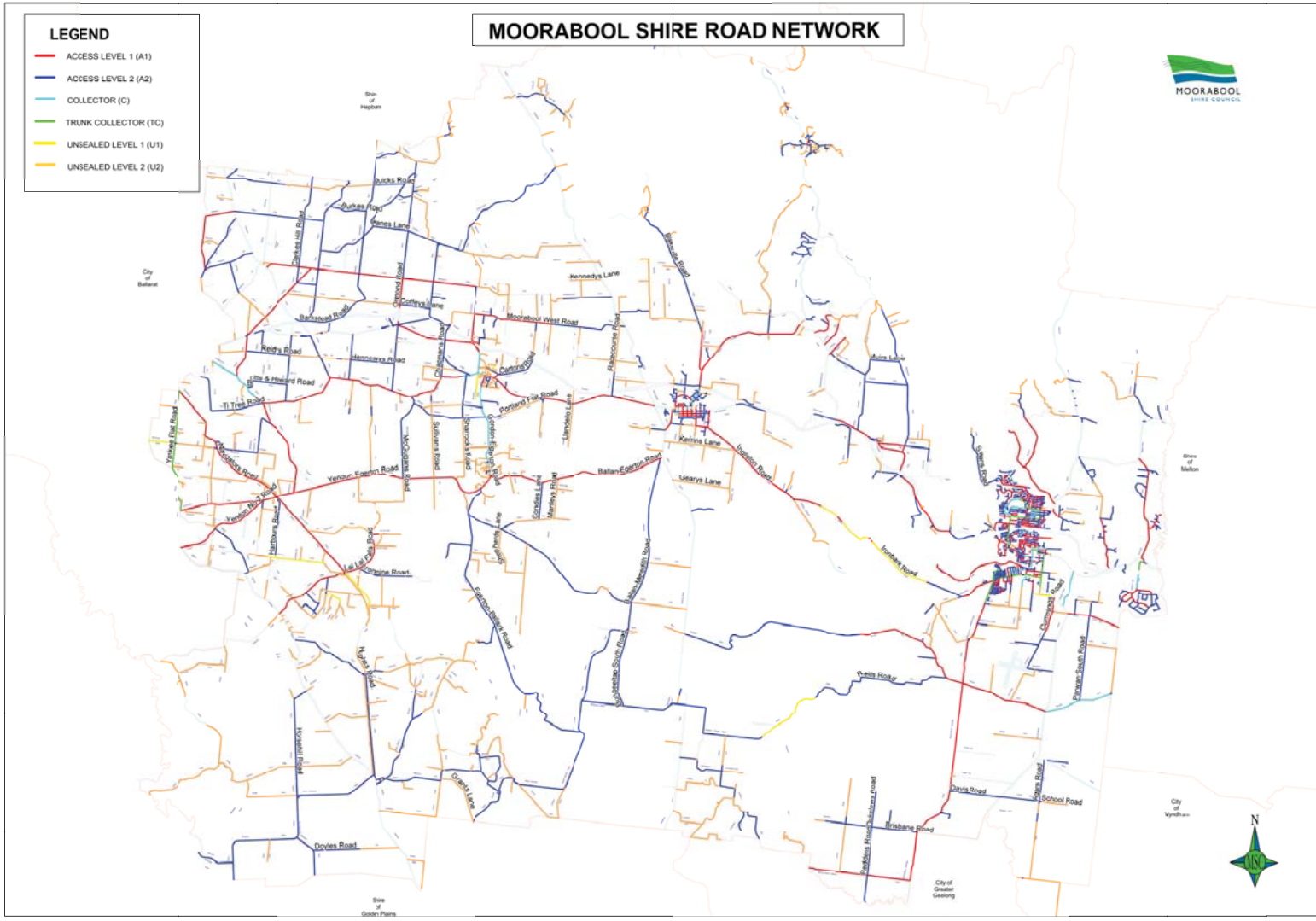
P: 03 5366 7100

Version 4.0

March 2017

MOORABOOL SHIRE ROAD NETWORK

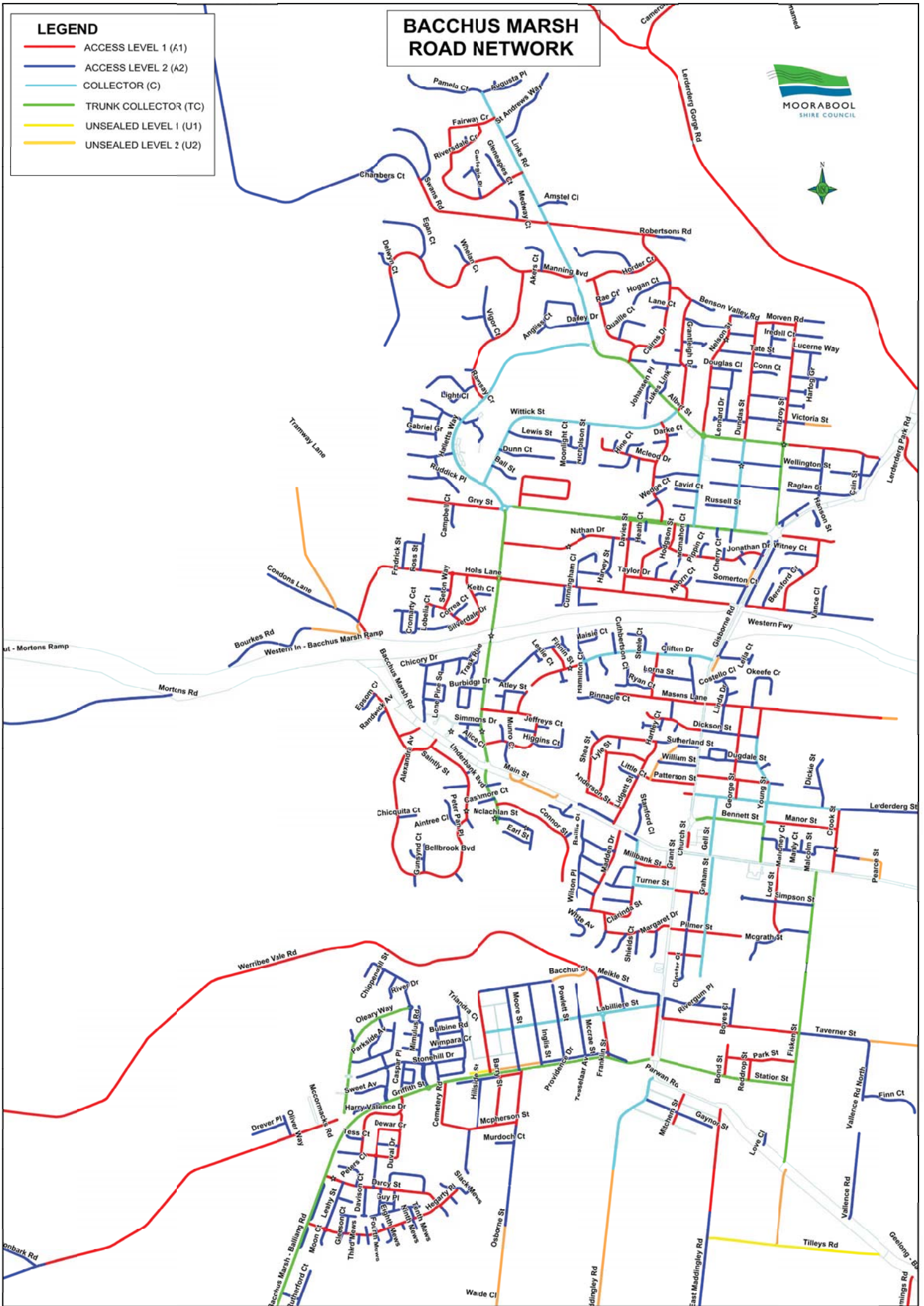
- LEGEND**
- ACCESS LEVEL 1 (A1)
 - ACCESS LEVEL 2 (A2)
 - COLLECTOR (C)
 - TRUNK COLLECTOR (TC)
 - UNSEALED LEVEL 1 (U1)
 - UNSEALED LEVEL 2 (U2)



LEGEND

- ACCESS LEVEL 1 (A1)
- ACCESS LEVEL 2 (A2)
- COLLECTOR (C)
- TRUNK COLLECTOR (TC)
- UNSEALED LEVEL 1 (U1)
- UNSEALED LEVEL 2 (U2)

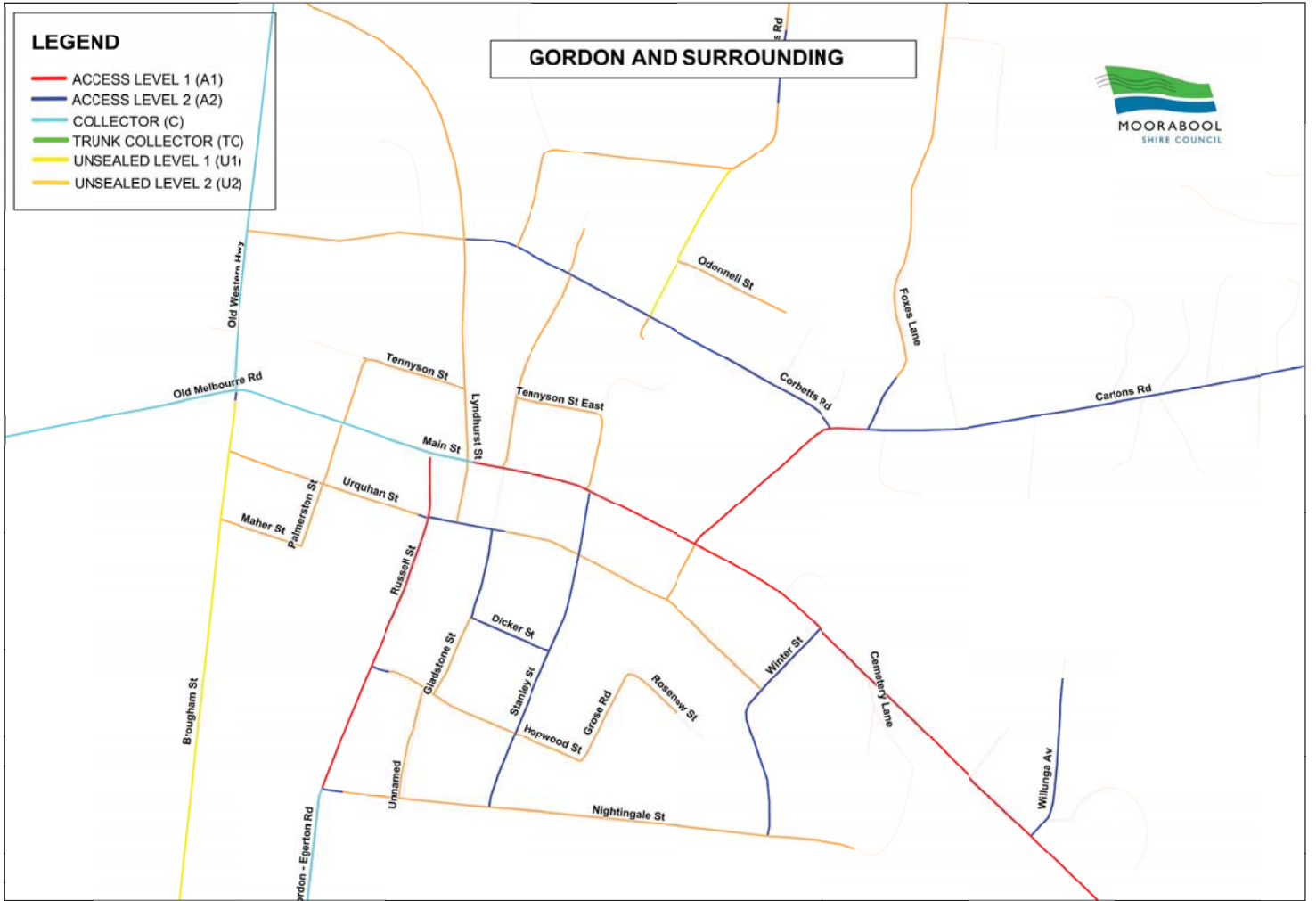
BACCHUS MARSH ROAD NETWORK



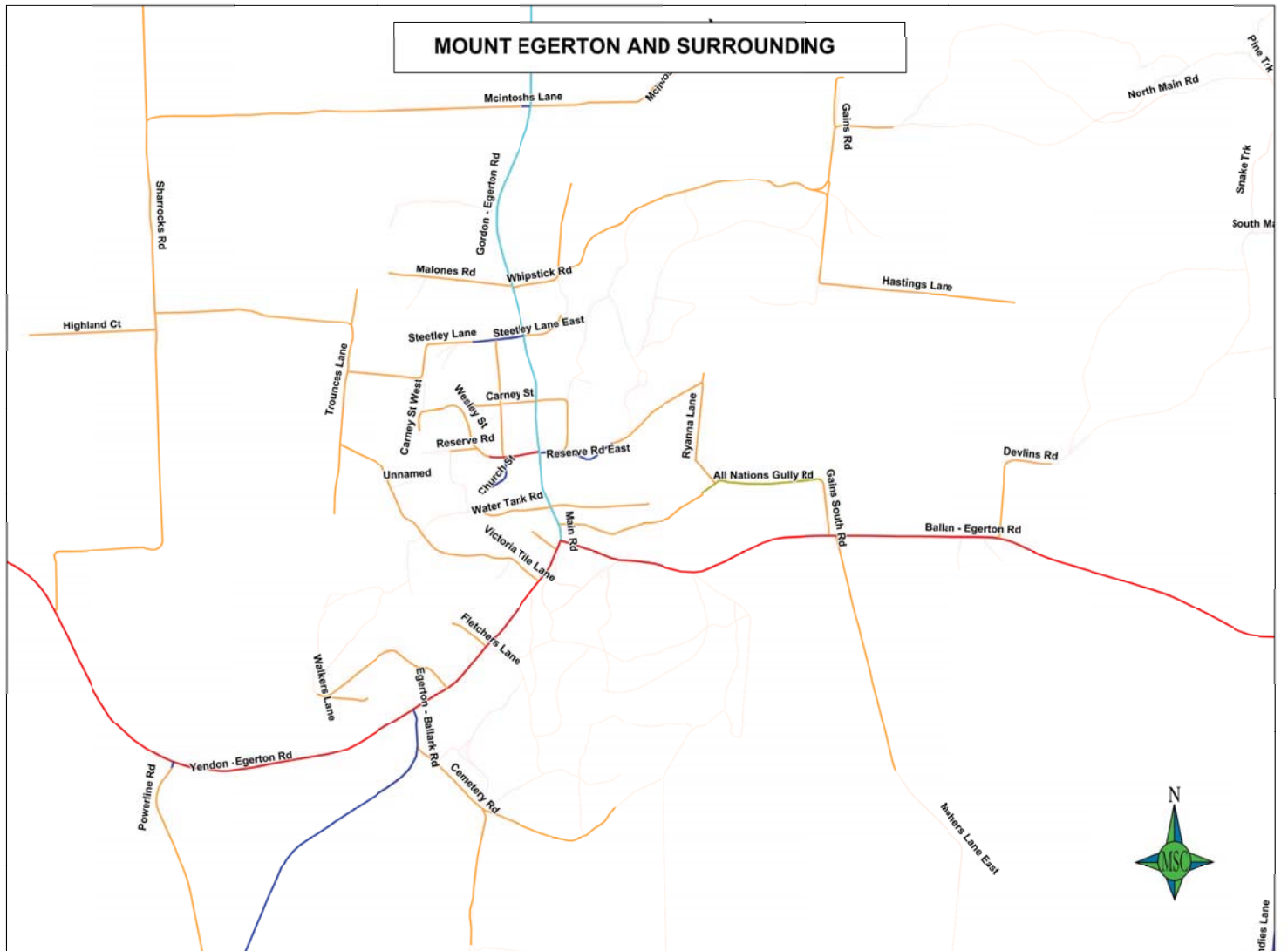
LEGEND

- ACCESS LEVEL 1 (A1)
- ACCESS LEVEL 2 (A2)
- COLLECTOR (C)
- TRUNK COLLECTOR (TC)
- UNSEALED LEVEL 1 (U1)
- UNSEALED LEVEL 2 (U2)

GORDON AND SURROUNDING



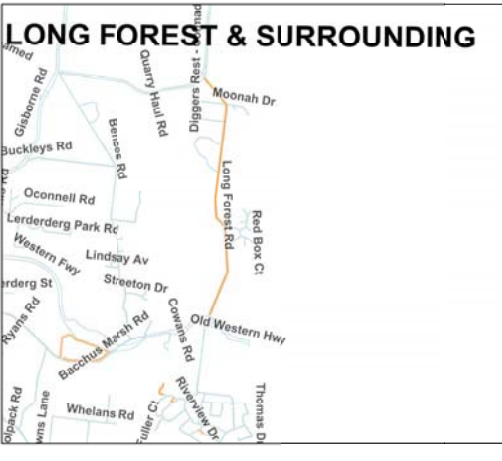
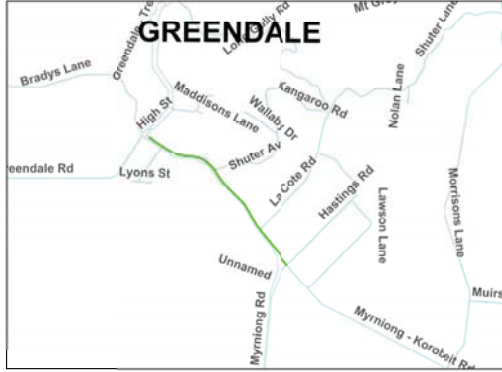
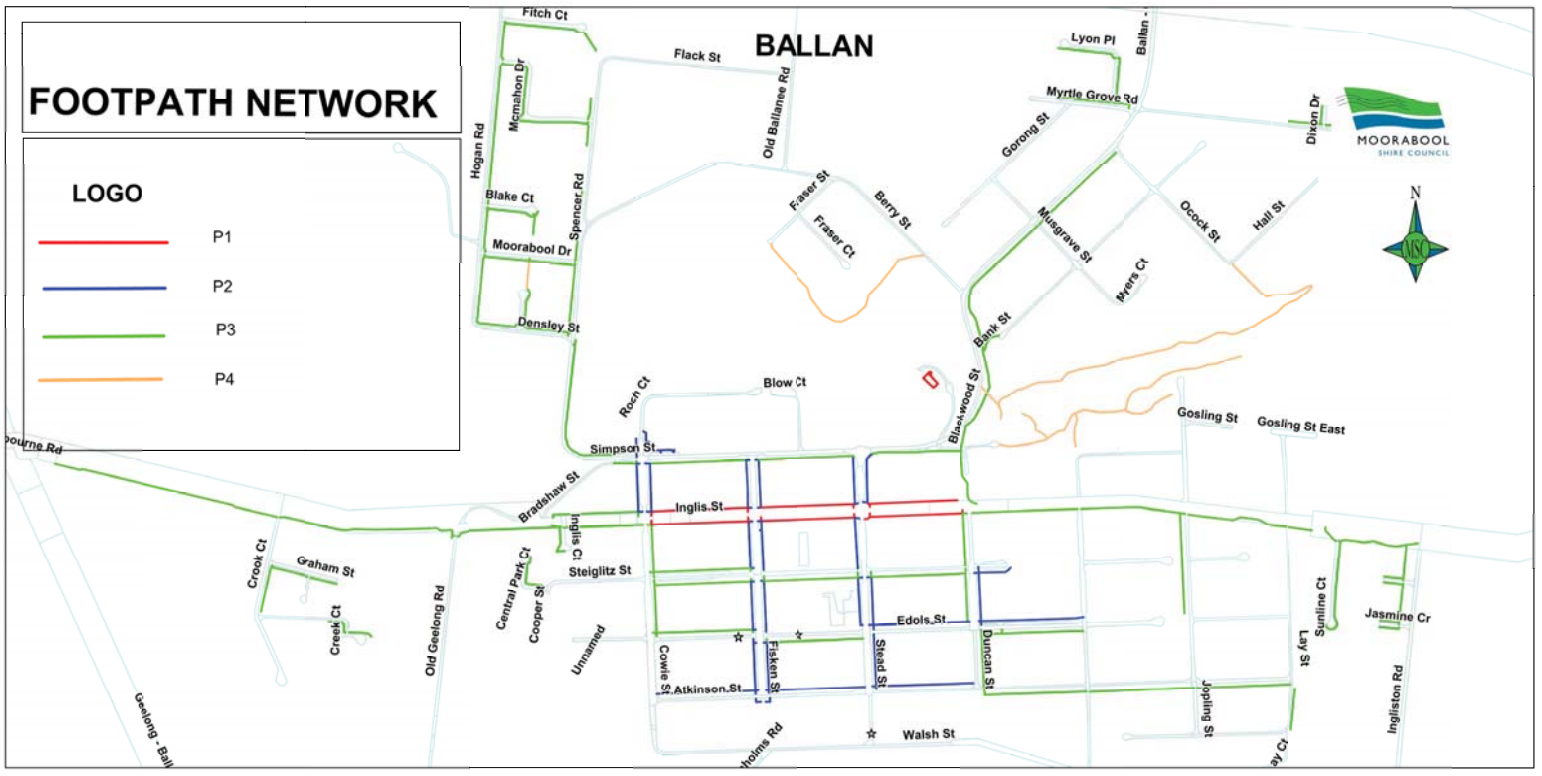
MOUNT EGERTON AND SURROUNDING



FOOTPATH NETWORK

LOGO

- P1
- P2
- P3
- P4



BACCHUS MARSH FOOTPATH NETWORK



LOGO

- P1
- P2
- P3
- P4

